




# Commercial Evaluation Report

**97403 | 128 S Jackson St, Athens, TN 37303**

Report Date: 12/08/2025 • Effective Date: 11/29/2025

PREPARED FOR  
Tennessee Valley Credit Union

PREPARED BY  
Brad Landers  
Clarity AMC





# Commercial Evaluation Report

**This is NOT an Appraisal**

**Order Number: 97403**

## Property Information & Details [ Property #41 ]

### Order Assignment Information

Property Identification	Owner(s)	Prepared By	Prepared For
128 S Jackson St Athens, TN 37303	Jeffrey Scott Leamon	Brad Landers Clarity AMC 7984 Coley Davis Rd Nashville 37221	Tennessee Valley Credit Union PO Box 23967 Chattanooga, TN 37422
Borrower	County	Parcel Identifier	Interest Valued
Jeffrey Scott Leamon	McMinn	057P D 006.00	Fee Simple

### Intended Use

The intended use of this report is to estimate the market value of the subject property for underwriting purposes to assist in a mortgage or lending related transaction. This report is intended solely for internal use by the client listed on page 1 of the report.

### Property Description

Property Type	Commercial	Lot/Site Size	.22 +/- Acres	In Flood Plain	No
Improvement Size	4,124 +/- SqFt	Current Use	Multifamily	Flood Map	47107C0204D
Year Built	1900	Occupancy	Occupied	Panel Date	09/28/2007
Source	CRS Data	Quality	Average	Zoning	Commercial
Condition	Average	Conformance	Yes		

Subject property is a 4124 sq ft/6 unit multifamily structure situated on a .22 acre lot with road frontage along S Jackson St with location in the Athens city limits of McMinn Co.. Siding exterior. Shingle roof. Location is N and E of S White St/S of Green St/W of Sunset Dr.. Subject is an income producing property. No lease/expense information was provided for the development of an income approach.

The photos of the subject were obtained by the evaluator and the subject is noted to be in average condition.

### Market Analysis

Athens is a city in McMinn County, Tennessee, United States. It is the county seat of McMinn County and the principal city of the Athens Micropolitan Statistical Area, which is part of the larger Chattanooga-Cleveland-Athens Combined Statistical Area. The population was 13,220 at the 2000 census and 13,458 at the 2010 census.

McMinn County is a county located in the U.S. state of Tennessee. As of the 2010 census, the population was 52,266. Its county seat is Athens.

Market conditions are stable in the subject market area.

### Scope of Analysis

Unless otherwise noted in the report, the scope of this report included (but is not limited to): an exterior drive-by inspection of the subject and its immediate neighborhood by the evaluator or another inspector named in this report; collection and analysis of comparable sales data; analysis of local market data; and presentation of the data into this report, resulting in an estimate of the subject's estimated market value as of the effective date of the report.

### Extraordinary Assumptions

As a result of the exterior only inspection, the subject's interior is assumed to be of average marketable condition for the area as of the effective date of the report unless otherwise noted in the report. Furthermore, the data reviewed during the analysis that was provided by the client or other third parties is assumed to be correct.

# PROPERTY VALUATION



## VALUATION - Sales Comparison Approach

Characteristic	Subject	Comparable 1	Comparable 2	Comparable 3
Address	128 S Jackson St Athens, TN 37303	400 W 2nd Ave Lenoir City, TN 37771	563 Central Ave Cleveland, TN 37311	215 Cedar St Maryville, TN 37803
Sale Date		11/27/2024	03/31/2025	12/15/2023
Sale Price		\$440,000.00	\$1,330,000.00	\$660,000.00
Square Footage	4,124 +/- SqFt	3,020 +/- SqFt	5,184 +/- SqFt	4,032 +/- SqFt
Lot / Site Size	.22 +/- Acres	0.08 Acres	0.26 Acres	0.43 Acres
Price Per		\$110,000.00 Unit	\$110,833.00 Unit	\$110,000.00 Unit
Year Built	1900	1930	1984	1973
Property Type	Commercial	Commercial	Commercial	Commercial
Current Use	Multifamily	Multifamily	Multifamily	Multifamily
<b>Overall Comparability</b>		Similar	Similar	Similar
<b>Source of Data</b>		CoStar	CoStar	CoStar
Weighting (%)		35	35	30
Calculated Unit		\$38,500.00	\$38,791.55	\$33,000.00

## Reconciliation

After a thorough search of sales in the subject's market area, in support of the subject's "As Is" value it is my opinion that the sales used are considered to be the most recent similar sales found. They have been compared on a qualitative scale to the subject property with the overall comparison ranking reflected near the bottom of the comparison grid.

Sale 1 is considered to be Similar to the subject overall due to 4 Units/Sq Ft/Usage. This sale sold for \$110,000.00/Unit. Approximately 35% weight was given to this sale.

Sale 2 is considered to be Similar to the subject overall due to 12 Units/Sq Ft/Usage. This sale sold for \$110,833.00/Unit. Approximately 35% weight was given to this sale.

Sale 3 is considered to be Similar to the subject overall due to 6 Units/Sq Ft/Usage. This sale sold for \$110,000.00/Unit. Approximately 30% weight was given to this sale.

After analyzing the sales presented in the comparison grid and considering the similarities and differences between each sale to the subject property, I have determined the estimated market value of the subject to be at \$110,292/unit or \$662,000 (Rounded).

This estimate is considered reasonable and supportable by the sales used based on the items of comparison noted in the analysis above. More weight is given to Sale 1 and Sale 2 being the most recent sales used in this reconciliation. It was necessary to expand up to 50 miles from subject to identify similar multifamily sales over the last 24 months.

## Final Value

Report Date	12/08/2025	Effective Date	11/29/2025	Market Value	\$662,000.00
-------------	------------	----------------	------------	--------------	--------------

## ASSUMPTIONS / CERTIFICATION



### Assumptions and Limiting Conditions

This report is an inspection and not an appraisal. This report was prepared and written to comply with the Interagency Appraisal and Evaluation Guidelines as of the effective date of December 10, 2010. This inspection report is subject to the following Assumptions and Limiting Conditions:

1. The evaluator will not be responsible for matters of a legal nature that affect either the property being evaluated or the title to it. The evaluator assumes the title is good and marketable, and will therefore not render any opinions about the title. Responsible ownership is assumed.
2. The evaluator has examined the available flood maps that are provided through the sources mentioned in the report, and has noted in the inspection report whether the subject is located in an identified Special Flood Hazard Area based on those maps reviewed. Because the evaluator is not a surveyor, he or she makes no guarantees, expressed or implied, regarding this determination. A flood certification letter is suggested for verification.
3. The evaluator will not give testimony or appear in court because he or she completed an inspection of the property in question, unless specific arrangements to do so have been made beforehand.
4. Unless otherwise stated in the report, the evaluator has no knowledge of any hidden or unapparent conditions of the property, or adverse environmental conditions that would make the property more or less valuable, and has assumed that there are no such conditions. The evaluator makes no guarantees or warranties, expressed or implied, regarding the condition of the property. The evaluator will not be responsible for any such conditions that do exist or for any testing or engineering that might be required to determine whether such conditions do exist. Because the evaluator is not an expert in the field of environmental hazards, the inspection report must not be considered as an environmental assessment of the property.
5. The evaluator obtained information, estimates, and opinions that were expressed in the report from sources that were considered to be reliable, and that he or she believes to be true and correct. The evaluator does not assume responsibility for the accuracy of such items that were furnished by other parties.
6. Unless otherwise noted in the report, the projected use is assumed to be similar to the current use indicated in the property description section on Page 1 of the report.

### Certification

I certify to the best of my knowledge and belief:

- I have no present or perspective interest in the property that is the subject of this inspection report, and no personal interest with respect to the parties involved.
- I have no bias with respect to the property that is the subject of this inspection report or to the parties involved with this assignment.
- My engagement in this assignment was not contingent upon developing or reporting predetermined results.
- My compensation for completing this assignment is not contingent upon the development or reporting of predetermined assignment results that favors the cause of the company, the attainment of a stipulated result, or the occurrence of a subsequent event directly related to the intended use of this inspection report.
- I have not made a personal inspection of the subject property of the inspection report unless otherwise noted in the report. Photographs were provided by a separate non-interested party.

Signature

A handwritten signature in black ink, appearing to read "Brad Lader", written over a light blue grid background.

Date Signed

12/08/2025

# Order #97403

Generated On: 11/26/2025

Clarity Appraisal Management LLC • 133 HOLIDAY CT STE 115, FRANKLIN, TN 37067 • (615) 239-0550

## Property Type

**Order Type:** Commercial  
**Currently Leased:** Yes - Currently Leased  
**Property Type:** Improved Property; Existing; As Is (Required for Interagency Guidelines)

## Order Information

**Loan Number:** 964236\_\_0065\_2  
**AMC License Info:** TN #73

## Lender Information

**Lender:** Tennessee Valley Federal Credit Union  
**Lender Address:** PO BOX 23967  
CHATTANOOGA, TN 37422

## Borrower Information

**Borrower:** Jeffrey Scott Leamon

## Subject Property Address Information

**Address 1:** 128 S JACKSON ST  
**City:** ATHENS  
**State:** TN  
**Zipcode:** 37303  
**County:** McMinn  
**Legal Description:** Parcel 057P D 006.00  
**Property Description:** Multi-Family with 6 units

## Assignment Information

**Property Use:** Commercial Multi-Family  
**Report Type:** Commercial Evaluation Report  
**Loan Type:** Conventional  
**Loan Purpose:** Refinance  
**Occupancy:** Rental  
**Sale Price:** \$0.00  
**Appraised Value:** \$0.00

## Vendor Information

**Vendor:** Clarity  
**Vendor Fee:** \$0.00  
**Vendor Fee:** 11/26/2025 12:39 PM  
**Date Due From Vendor:** 12/09/2025 05:00 PM

Monday, December 8, 2025 128 S Jackson St, Athens, TN 37303-4758  
McMinn County, TN parcel# 057P D 006.00

## Property Report

## Location

**Property Address** 128 S Jackson St  
Athens, TN 37303-4758

## Subdivision

**County** McMinn County, TN

## Current Owner

**Name** Leamon Jeffrey Scott

**Mailing Address** 1220 Woodward Ave  
Athens, TN 37303-2751

## Property Summary

**Property Type** Commercial

**Land Use** Household Units

**Improvement Type** Apartment

**Square Feet** 4124 sf

## General Parcel Information

**Parcel/Tax ID** 057P D 006.00

**Special Int** 000

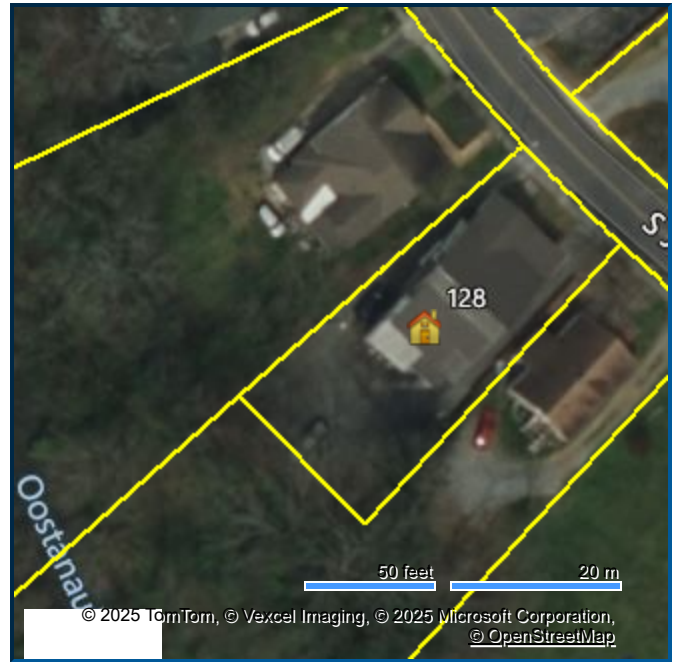
**Alternate Parcel ID**

**Land Map** 056M

**District/Ward** 02

**2020 Census Trct/Blk** 9,704.01/1

**Assessor Roll Year** 2024



## Sales History through 11/17/2025

Date	Amount	Buyer/Owners	Buyer/Owners 2	Instrument	Quality	No. Parcels	Book/Page or Document#
09/15/1995	\$55,000	Leamon Jeffrey Scott		Warranty Deed	Accepted		131/349
05/26/1992		Baker Vance L Sr Etux Jimmye C					12B/512
		Baker Arlie L Etux Kathaleen					4V/510

## Tax Assessment

Appraisals	Amount	Taxes	Amount	Jurisdiction	Rate
Assessment Year	2024	Tax Year	2024		
Appraised Land	\$3,400	City Taxes	\$903.80	Athens	1.0078
Appraised Improvements	\$220,800	County Taxes	\$970.61	McMinn	1.0823
Total Tax Appraisal	\$224,200	Total Taxes	\$1,874.40		
Total Assessment	\$89,680	Exempt Amount			
		Exempt Reason			

## Mortgage History

Date	Loan Amount	Borrower	Lender	Book/Page or Document#	Assignments/ Releases
2/13/2008	\$161,250	Leamon Jeffrey S	United Community Bank	904/602	A
5/8/1998	\$128,000	Leamon Jeffrey Scott	Suntrust Bank	507/540	R

## Property Characteristics: Building

Building #	Type	Condition	Sq Feet	Year Built	Effective Year	BRs	Baths	Rooms	Stories	Units
1	Apartment	Average	4124	1900	1983				2	

## Building Square Feet (Other)

Open Porch Finished	12	Open Porch Finished	12
Open Porch Unfinished	40		

## Construction

Quality	Average	Roof Framing	Gable/Hip
Shape	Rectangular Design	Roof Cover Deck	Prefin Metal Crimped
Partitions		Cabinet Millwork	Average
Common Wall		Floor Finish	Carpet Combination
Foundation	Continuous Footing	Interior Finish	Panel-Plast-Drywall
Floor System	Wood W/ Sub Floor	Air Conditioning	Cooling Split
Exterior Wall	Siding Average	Heat Type	Heat Split
Structural Framing		Bathroom Tile	
Fireplace		Plumbing Fixtures	27

## Other

Occupancy	Occupied	Building Data Source	Inspection
-----------	----------	----------------------	------------

## Property Characteristics: Extra Features

No extra features were found for this parcel.

## Property Characteristics: Lot

Land Use	Household Units	Lot Dimensions	54.6X152
Block/Lot		Lot Square Feet	9,583
Latitude/Longitude	35.439905°/-84.591409°	Acreage	0.22

## Property Characteristics: Utilities/Area

Gas Source	Public - Natural Gas	Road Type	Urban Paved
Electric Source	Public	Topography	Rolling
Water Source	Public	District Trend	Stable
Sewer Source	Public	Special School District 1	
Zoning Code		Special School District 2	
Owner Type			

## Legal Description

Subdivision		Plat Book/Page Description	02 063B E 063C 00600 000
Block/Lot			
District/Ward	02		

Fema Flood Zones

Zone Code	Flood Risk	BFE	Description	FIRM Panel ID	Firm Panel Eff. Date
X	Minimal		Area of minimal flood hazard, usually depicted on FIRMs as above the 500-year flood level.	47107C0204D	09/28/2007

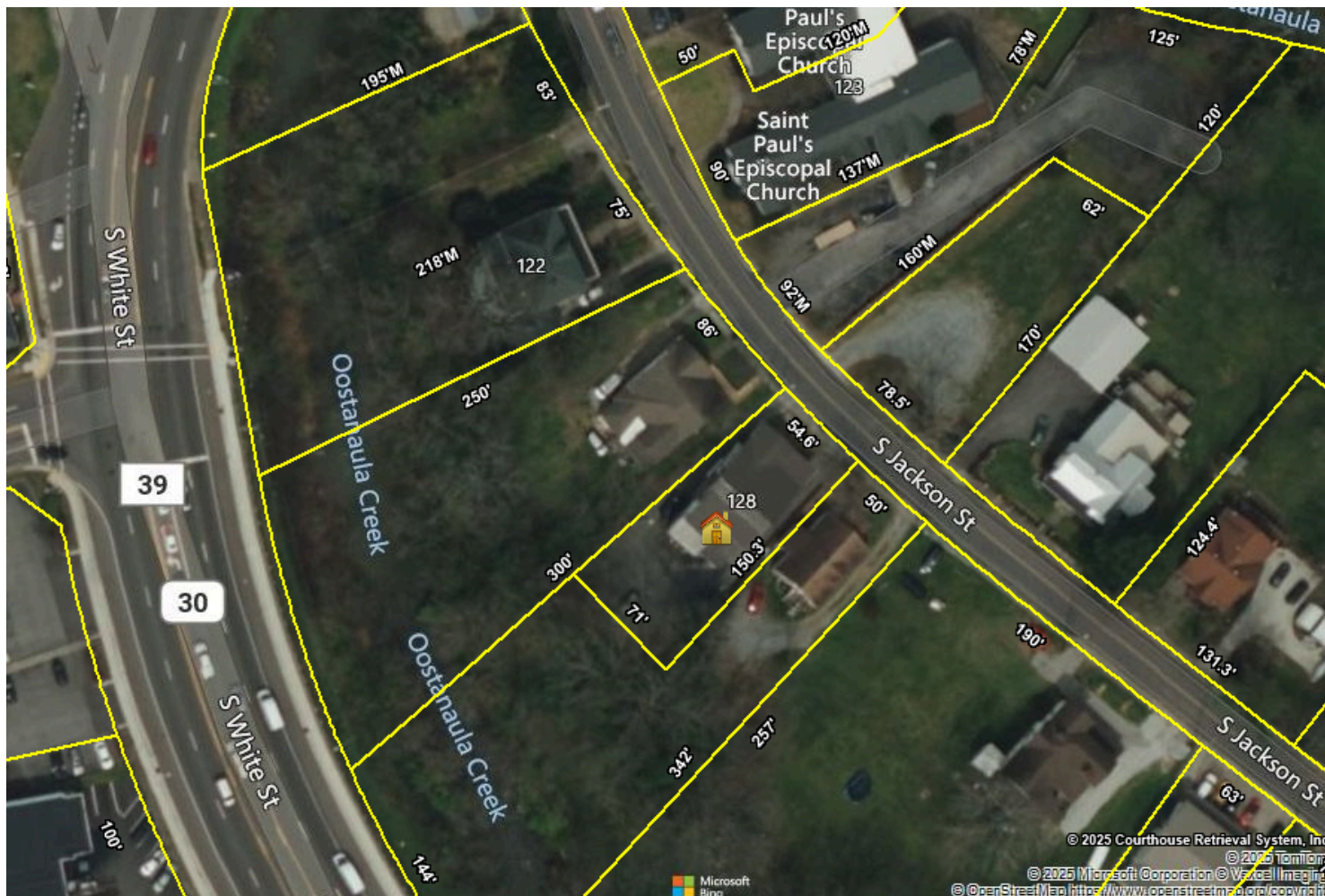
Monday, December 8, 2025 128 S Jackson St, Athens, TN 37303-4758  
McMinn County, TN parcel# 057P D 006.00

Copyright © 2025 Courthouse Retrieval System, Inc. All Rights Reserved. Information deemed reliable, but not  
guaranteed.  
Contact us at (800) 374-7488 ext 3 for help.





Map for Parcel Address: 128 S Jackson St Athens, TN 37303-4758, Parcel ID: 057P D 006.00



Copyright © 2025 Courthouse Retrieval System, Inc. All Rights Reserved. Information deemed reliable, but not guaranteed.  
Contact us at (800) 374-7488 ext 3 for help.



## PROPERTY INSPECTION/EVALUATION



### Inspection/Evaluation Field Report

Order Number	97403	Inspector's Name	Brad Landers	Date of Inspection	11/29/2025
Property Address	128 S JACKSON ST	City, State Zip	ATHENS, TN 37303		
Property Type	Commercial	Property Condition	Average		
Could the property be viewed adequately to answer the questions below?					Yes
Comment					

### Property Characteristics

1. Is parking on the property atypical of the neighborhood?	No
Comment	
2. Are there any apparent adverse easements or encroachments visible?	No
Comment	

### Factors Affecting Property Condition

1. Is the property vacant or unoccupied?	Occupied
Comment	
2. Are any apparent repairs needed that would adversely affect the marketability or value of the property?	No
Comment	
3. Is there any apparent atypical physical deterioration of the building, parking, or driveway?	No
Comment	
4. Is there any apparent evidence of damage (flood, fire, wind, vandalism)?	No
Comment	
5. Are there any other apparent visible factors that adversely affect the property value?	No
Comment	

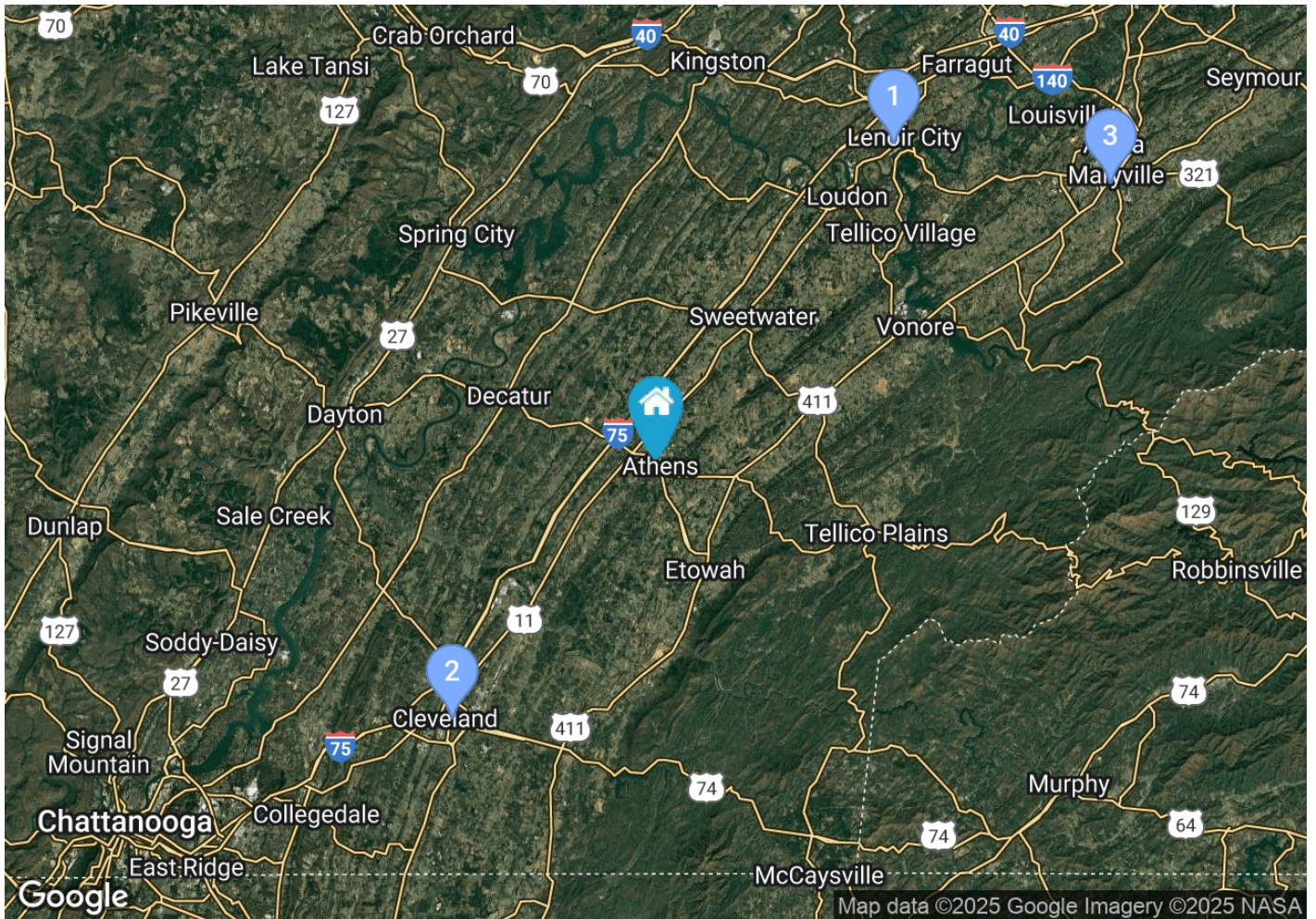
### Other Factors Affecting Property's Marketability Or Value

1. What is the apparent condition of the immediate surrounding area?	Average
Comment	
2. Does the subject property appear to conform to the surrounding area?	Yes
Comment	
3. Are there any other apparent neighborhood influences that could adversely affect the property's value?	No
Comment	

## PROPERTY MAP/LOCATION



### Property Map - Courtesy Google Maps





Property Photos



Subject Property Photo 1



Subject Property Photo 2



Subject Property Photo 3



Subject Property Photo 4

