



Small Shop Space For Lease

Ned Brooks
Senior Vice President
+1 757 228 1829
ned.brooks@colliers.com

Tyler Brooks
Senior Vice President
+1 757 213 8119
tyler.brooks@colliers.com

Ben Clarke
Associate
+1 757 217 1877
ben.clarke@colliers.com

Colliers
300 W. Summit Avenue
Suite 200
Charlotte NC, 28203
Main: +1 757 490 3300
colliers.com

Route 168/Caratoke Highway & Baxter Lane Moyock, NC

New Site Plan!

8,425 SF of small shop space available

- Small shop space for lease adjacent to Starbucks
- Adjacent to new 7-Eleven

Description: This strip center is located on Route 168/Caratoke Highway at Baxter Lane in Moyock, NC. Along with domestic traffic, this roadway sees massive amounts of tourist traffic heading to or from the Outer Banks, as well as commuter traffic, made simpler by the Great Bridge Bypass.

Address: Route 168/Caratoke Highway and Baxter Lane, Moyock, NC
Less than one mile from the VA/NC line.

Area Traffic Generators: Along this corridor, in a 3-mile line, are Food Lion, Taylor's Do It Center, Towne Bank, Hardees, Wendy's, Sonic, Navy Federal Credit Union, Burger King, Dollar Tree, Advance Auto, Border Station, Southland, ABC Store, Dollar General, Care-a-Lot Pet Supplies, Atlantic Union Bank, ABNB Credit Union, Dunkin' Donuts, Little Ceasars, Great Clips and many more.

Shop Availability: Two Buildings: 4,625 sf & 3,800 sf (can be subdivided)

Lease Rate: See Agent for rental rate

Zoning: GB (General Business)

Traffic Counts: 34,000 VPD (non-peak months)

Other: Buildings will have cross access to Baxter Lane.

Demographics:

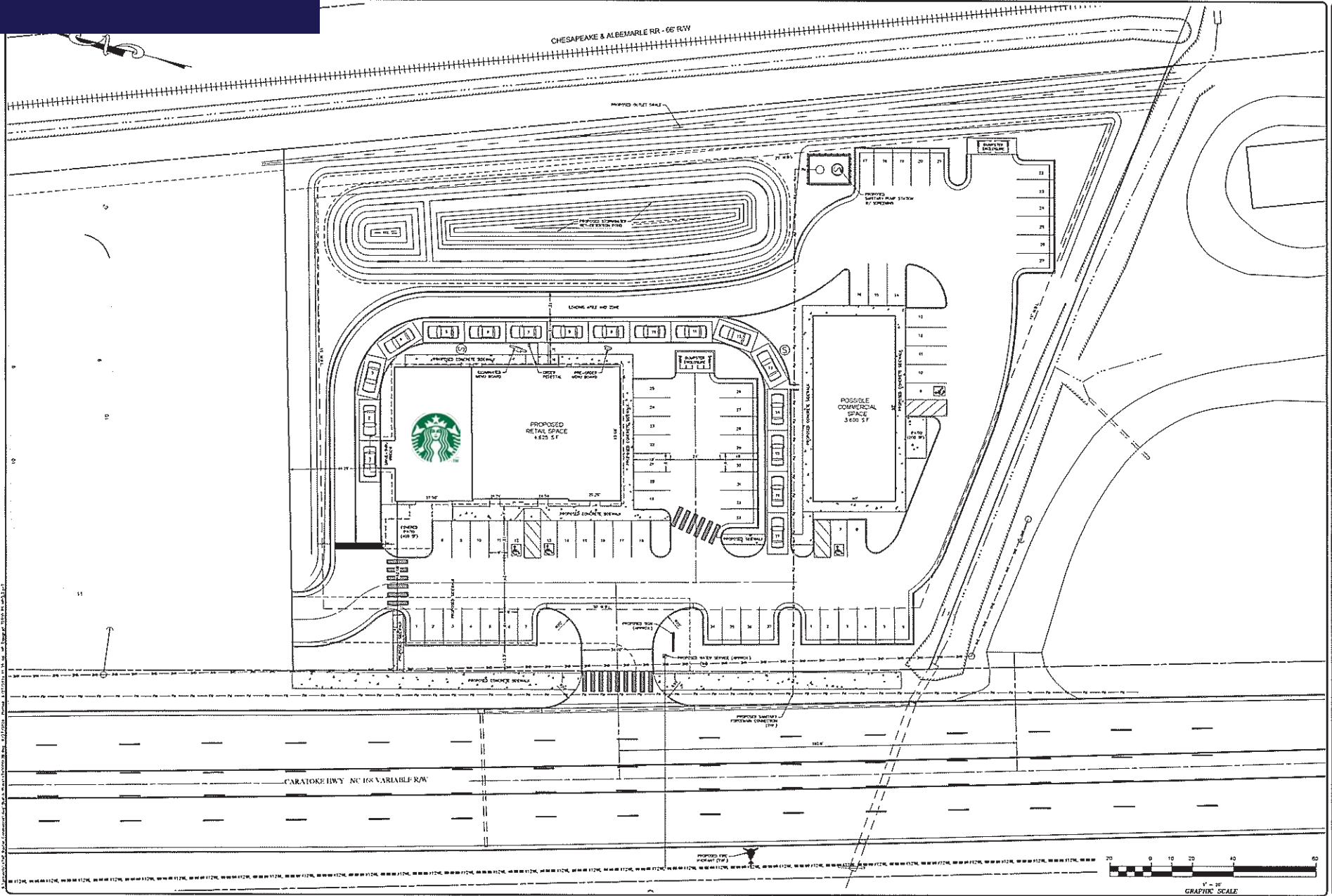
	10 Minutes	20 Minutes	30 Minutes
Population	8,613	73,708	366,195
Daytime Population	5,653	65,200	348,641
Average Household Income	\$100,532	\$104,342	\$80,281

"Moyock, NC is on the rise. Between 2017 and 2020, the border community's population grew a staggering 45%. Growth is expected to continue and for good reason – lower property taxes, lower cost of living and close proximity to nearby cities are transforming this pass-through town into a developing destination."

-Thomas McCoy MAI Commercial Appraiser

Property Overview

Site Plan



REVISIONS

NO.	DATE	REVISION

PROGRESS DRAWING
Do not use for construction

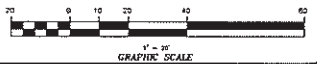
DATE	2/24	BY	
REVISED		BY	
DATE		BY	
DATE		BY	
DATE		BY	

CADFILE: 4740RWSK2H
PROJECT NO: 4740

BRISSELL
ARCHITECTS, PLANNERS, ENGINEERS & CONSTRUCTION MANAGERS
1000 W. HARRIS ST., SUITE 100
RICHMOND, VA 23220
TEL: 804.353.1111
WWW.BRISSELLARCHITECTS.COM

CONCEPTUAL DEVELOPMENT OVERVIEW PLAN
THIS PLAN IS A PRELIMINARY CONCEPTUAL DEVELOPMENT PLAN AND IS NOT TO BE USED FOR CONSTRUCTION. IT IS SUBJECT TO CHANGE WITHOUT NOTICE.

ARSENAL ACQUISITIONS, SERIES II
NORTH CAROLINA
CURTIS TUCK COUNTY
MCDONOUGH TOWNSHIP
CONCEPTUAL SITE DEVELOPMENT PLAN



Moyock Comp Map

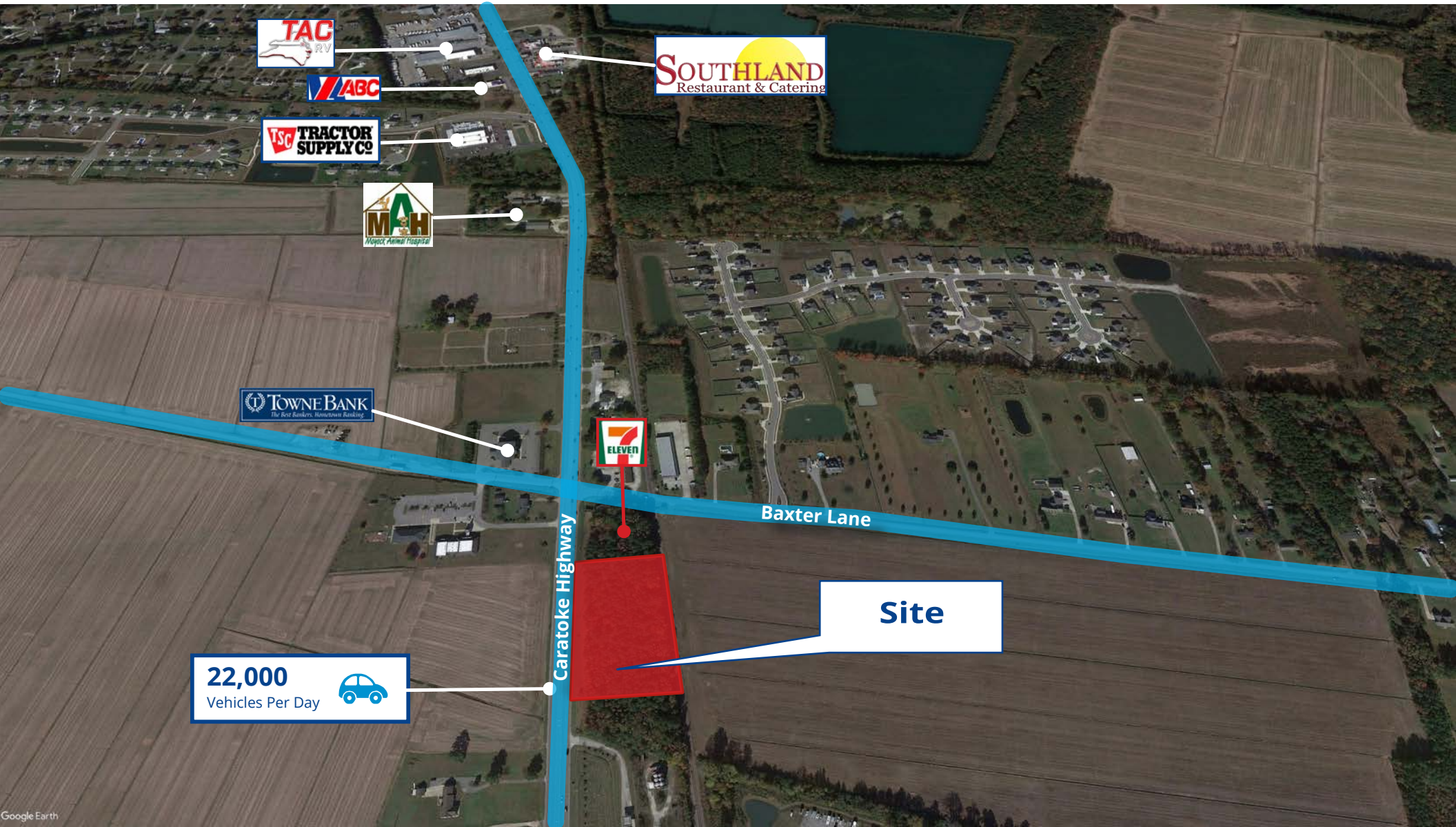
New Homes -



Submarket Aerial



Aerial View Northbound



Aerial View Southbound





Colliers

300 W. Summit Avenue
Suite 200
Charlotte NC, 28203
Main: +1 757 490 3300
colliers.com

Ned Brooks

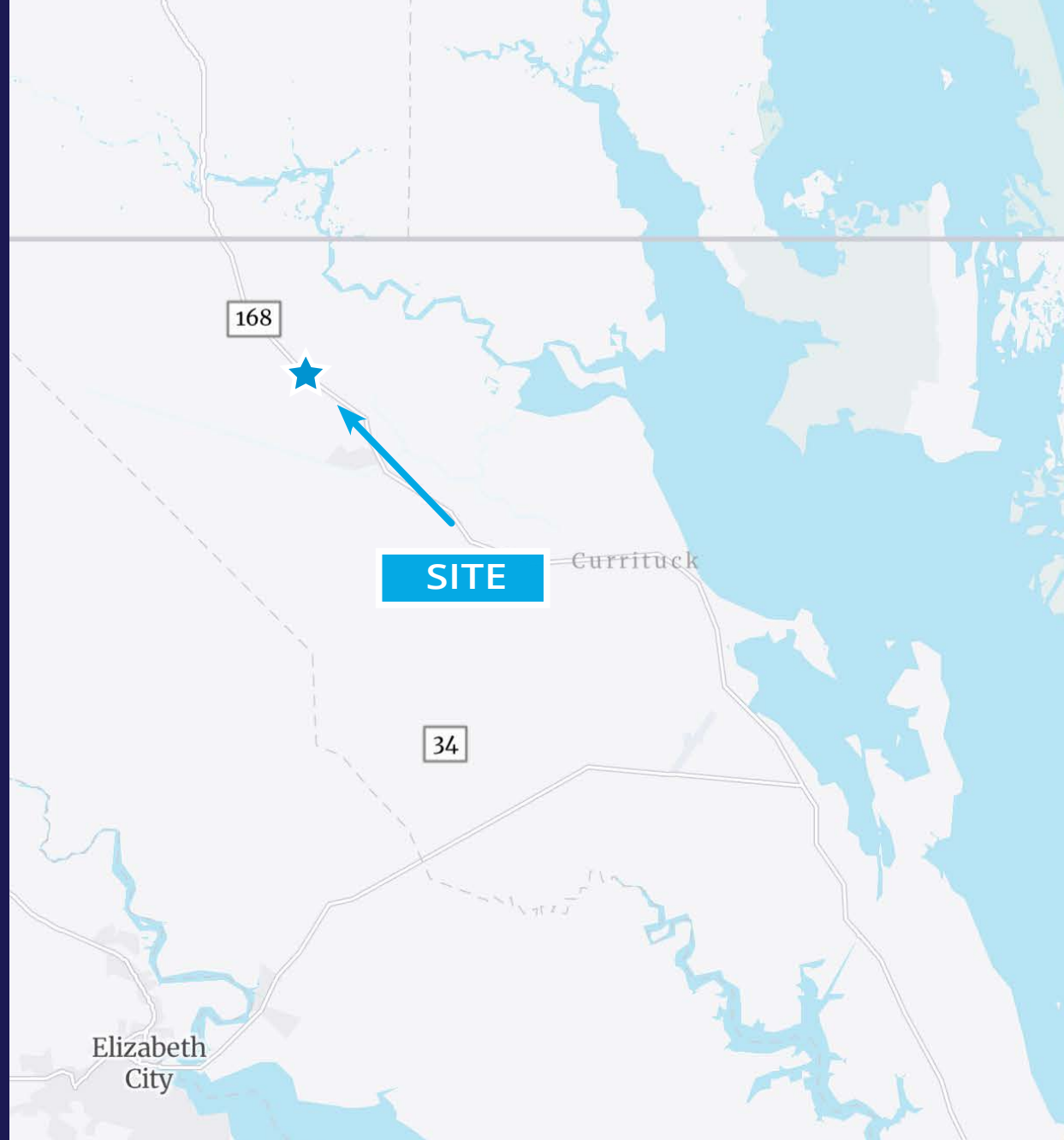
Senior Vice President
+1 757 228 1829
ned.brooks@colliers.com

Tyler Brooks

Senior Vice President
+1 757 213 8119
tyler.brooks@colliers.com

Ben Clarke

Associate
+1 757 217 1877
ben.clarke@colliers.com



This document/email has been prepared by Colliers for advertising and general information only. Colliers makes no guarantees, representations or warranties of any kind, expressed or implied, regarding the information including, but not limited to, warranties of content, accuracy and reliability. Any interested party should undertake their own inquiries as to the accuracy of the information. Colliers excludes unequivocally all inferred or implied terms, conditions and warranties arising out of this document and excludes all liability for loss and damages arising there from. This publication is the copyrighted property of Colliers and /or its licensor(s). © 2024. All rights reserved. This communication is not intended to cause or induce breach of an existing listing agreement. Colliers International Virginia, LLC