




AERIAL IMAGERY PROVIDED BY GOOGLE © UNLESS OTHERWISE NOTED. Imagery ©2022, CAPCOG Digital Globe, Texas Orthomography Program, USDA Farm Service Agency.


Date: Dec 13, 2022, 5:02:37 PM User: acole
File: C:\Users\AraRamos\OneDrive\Documents\211713_EnchantedEve\MXD\EnchantedEve_Topographic_8.5x11.mxd




LEGEND

-  Proposed Site
-  5' Contours (2021)
-  1' Contours (2021)

N



0 3000



FEET

JOB NO.	---
DATE	Dec 2022
DESIGNER	GD
CHECKED	GD DRAWN AC
SHEET	1.0

27102 ENCHANTED EVE
TOPOGRAPHIC MAP
SAN ANTONIO (ETJ), TEXAS

Pape-Dawson
ENGINEERS

2000 NW LOOP 410 | SAN ANTONIO, TX 78213 | 210.375.9000
 TEXAS ENGINEERING FIRM #470 | TEXAS SURVEYING FIRM #10028800

THIS DOCUMENT HAS BEEN PRODUCED FROM MATERIAL THAT WAS STORED AND/OR TRANSMITTED ELECTRONICALLY AND MAY HAVE BEEN INADVERTENTLY ALTERED. RELY ONLY ON FINAL HARD COPY MATERIALS BEARING THE CONSULTANT'S ORIGINAL SIGNATURE AND SEAL.