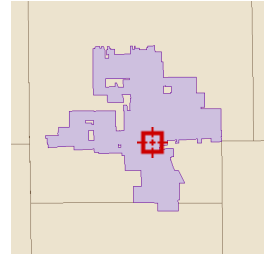








































Overview



Legend

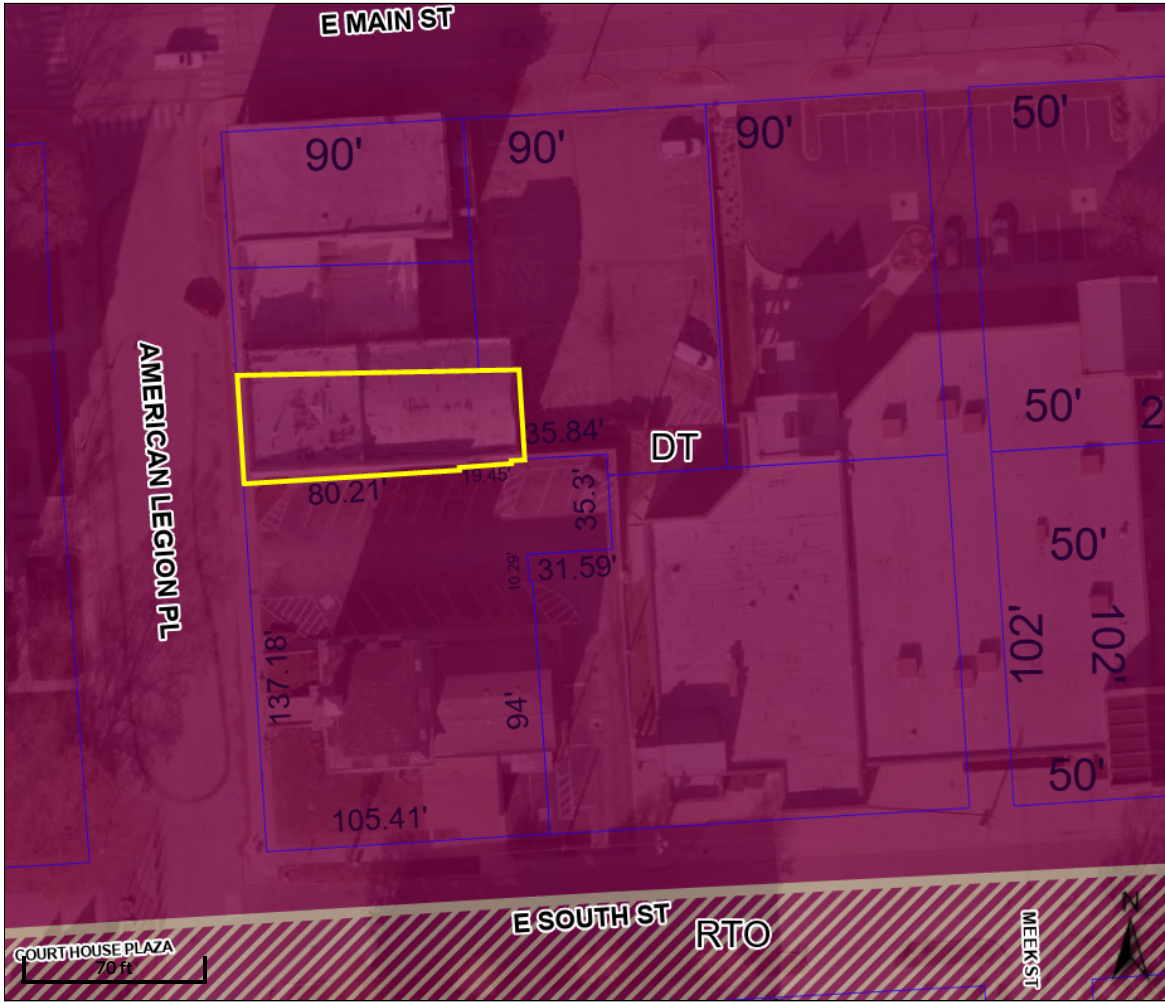
- City Limits
- Boundary
- City Limits Fill
- Parcels
- Easements
- UGlines
- OHlines
- + Poles
- + Pedestals
- Street Names
- Sanitary Lift Stations
- Sanitary Gravity Pipes**
- Y; Yes
- <all other values>
- Sanitary Laterals**
- Y; Yes
- <all other values>
- Sanitary Force Main**
- Y; Yes
- <all other values>
- Sanitary Manholes
- Sanitary Fittings**
- Unknown
- Coupling
- Cross
- Elbow
- End Cap
- Expansion Joint
- Flange
- Plug
- Reducer
- Reducing Cross
- Reducing Tee
- Saddle
- Screw
- Sleeve
- Tap

-  Tapping Saddle
-  Tee
-  Transition
-  Weld
-  Wye
-  <all other values>
-  **Sanitary Cleanout**
-  **Storm Manholes**
-  **Storm Catch Basin**
- Storm Point**
-  Unknown
-  End Section
-  Detention Basin
-  Flow Control Unit
-  Water Quality Unit
-  Infiltration Feature
-  Retention Basin
-  <all other values>
-  **Storm Inlet**
-  **Storm Pipe**
-  **Storm Linear Drain**
-  **Storm Open Channel**
-  **Storm Culvert**
- Floodplain**
-  A,
-  AE,
-  AE (FLOODWAY), FLOODWAY
-  **Water Meters**
- Sanitary Relief Valves**
-  Unknown
-  Air & Vacuum Valve
-  Air Release Valve
-  Combination Air Valve
-  <all other values>
- Storm Structures**
-  CATCH BASIN
-  END SECTION
-  FLOW CONTROL STRUCTURE
-  INLET
-  MANHOLE
-  <all other values>
-  **Storm Drains**

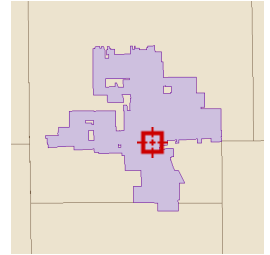
Parcel ID	30-11-05-101-019.000-009	Alternate ID	30-11-05-101-019.000-009	Owner Address	Tuttle Development Mainstreet LLC
Sec/Twp/Rng	n/a	Class	n/a		19 W Main St
Property Address	9 American Legion Pl Greenfield	Acreage	n/a		Greenfield, IN 46140

District GREENFIELD CITY
Brief Tax Description MR SMD L9, MR SD 4' L9, MR SED 10 X 42 1/2 L10 BL11

(Note: Not to be used on legal documents)



Overview



Legend

- City Limits Boundary
- City Limits Fill
- Parcels
- Zoning**
- CN Commercial North Gateway
- NR National Road
- CS Commercial South Gateway
- DT Downtown District
- TN Traditional Neighborhood
- RU Residential Urban Density
- RM Residential Moderate Density
- RL Residential Low Density
- BP Business Park
- IM Innovation and Manufacturing
- PUD or Special District Overlay
- Park Overlay
- I-B Interchange Business Overlay
- NC Neighborhood Commercial Node
- RTO Recreational Trail Overlay
- Street Names**

Parcel ID	30-11-05-101-019.000-009	Alternate ID	30-11-05-101-019.000-009	Owner Address	Tuttle Development Mainstreet LLC
Sec/Twp/Rng	n/a	Class	n/a		19 W Main St
Property Address	9 American Legion Pl Greenfield	Acreage	n/a		Greenfield, IN 46140
District	GREENFIELD CITY				
Brief Tax Description	MR SMD L9, MR SD 4' L9, MR SED 10 X 42 1/2 L10 BL11 <i>(Note: Not to be used on legal documents)</i>				