


SURVEY FOR C.L. GILBERT AND MARIAN E. HENRY  
SITUATED IN THE CITY OF ONTARIO, COUNTY OF  
RICHLAND, STATE OF OHIO AND BEING PART OF  
SOUTHWEST QUARTER OF SECTION 12, TOWNSHIP  
RANGE 19

NEW SURVEY  
OF EXISTING PARCEL  
RICHLAND COUNTY  
TAX MAP OFFICE

- 2" MAG NAIL SET
- SURVEY MARKER FD (AS NOTED)
- 5/8" X 30" REBAR W/CAP STAMPED
- "RICHLAND ENG. RLS 7209" SET
- SURVEY MARKER FD RLS 7209

BEARINGS ARE ASSUMED.




INITIAL DATE  
mub 5-26-09

ROBERT J. MCAULEY  
RLS 7209

26 May 2009

**REL** RICHLAND ENGINEERING LIMITED  
29 N. PARK ST. MANSFIELD, OHIO

AA-205

**RICHLAND ENGINEERING LIMITED**

0074 FAX 419-524-1812

29 North Park Street, Mansfield, Ohio 44902-1769 • 419-524-

109049

Situated in the City of Ontario, County of Richland, State of Ohio and being part of the Southwest Quarter of Section 12, Township 21, Range 19 and being more particularly described as follows:

Commencing at a 2" MAG nail set at the intersection of the centerlines of Lexington - Springmill Road (C.H. 133) and Walker Lake Road (C.R. 164);

Thence North 89°59'36" East along the centerline of Walker Lake Road (C.R. 164), a distance of 850.21 feet to a 2" MAG nail set;

Thence North 01°15'42" East a distance of 42.51 feet to a 2" MAG nail set on the formerly north right of way line of Walker Lake Road (C.R. 164) and the southwest corner of lands now or formerly owned by C.L. Gilbert et al, as recorded in Official Record Volume 152, Page 51 of the Richland County Recorder's records, said point being the **Point of Beginning** of the parcel herein described;

Thence North 01°15'42" East a distance of 531.71 feet to a survey marker found;

Thence North 89°40'36" East a distance of 321.69 feet to a survey marker found;

Thence North 01°06'42" East a distance of 297.46 feet to a 1/2 inch iron pin found;

Thence North 89°13'33" East a distance of 317.63 feet to a survey marker with cap stamped "RLS 4939" found;

Thence South 01°02'45" West passing through a 1/2 inch rebar found at 527.67 feet, a total distance of 835.16 feet to a survey marker with cap stamped "RLS 4939" found on the north right of way line of Walker Lake Road (C.R. 164);

Thence South 89°59'36" West along the north right of way line and former north right of way line of Walker Lake Road (C.R. 164, a distance of 641.53 feet to the 2" MAG nail set at the **Point of Beginning**, and containing 10.021 acres of land, more or less, subject to all highways, easements, and use restrictions of record.

This description is based upon an actual field survey made 2009 by Richland Engineering Limited. All bearings are based on a assumed meridian and are for the determination of angular measurement only.

Survey markers set and found are 5/8 inch diameter by 30 inch long rebar with a plastic cap stamped "RICHLAND ENG. RLS 7209".

Deed Reference: Official Record Volume 152, Page 51.


NEW SURVEY  
OF EXISTING PARCEL  
RICHLAND COUNTY  
TAX MAP OFFICE

MB  
INITIAL

5/26/09  
DATE

Robert J. McAuley  
Robert J. McAuley  
P. S. No. 7209

26 May 2009  
Date



AA 206