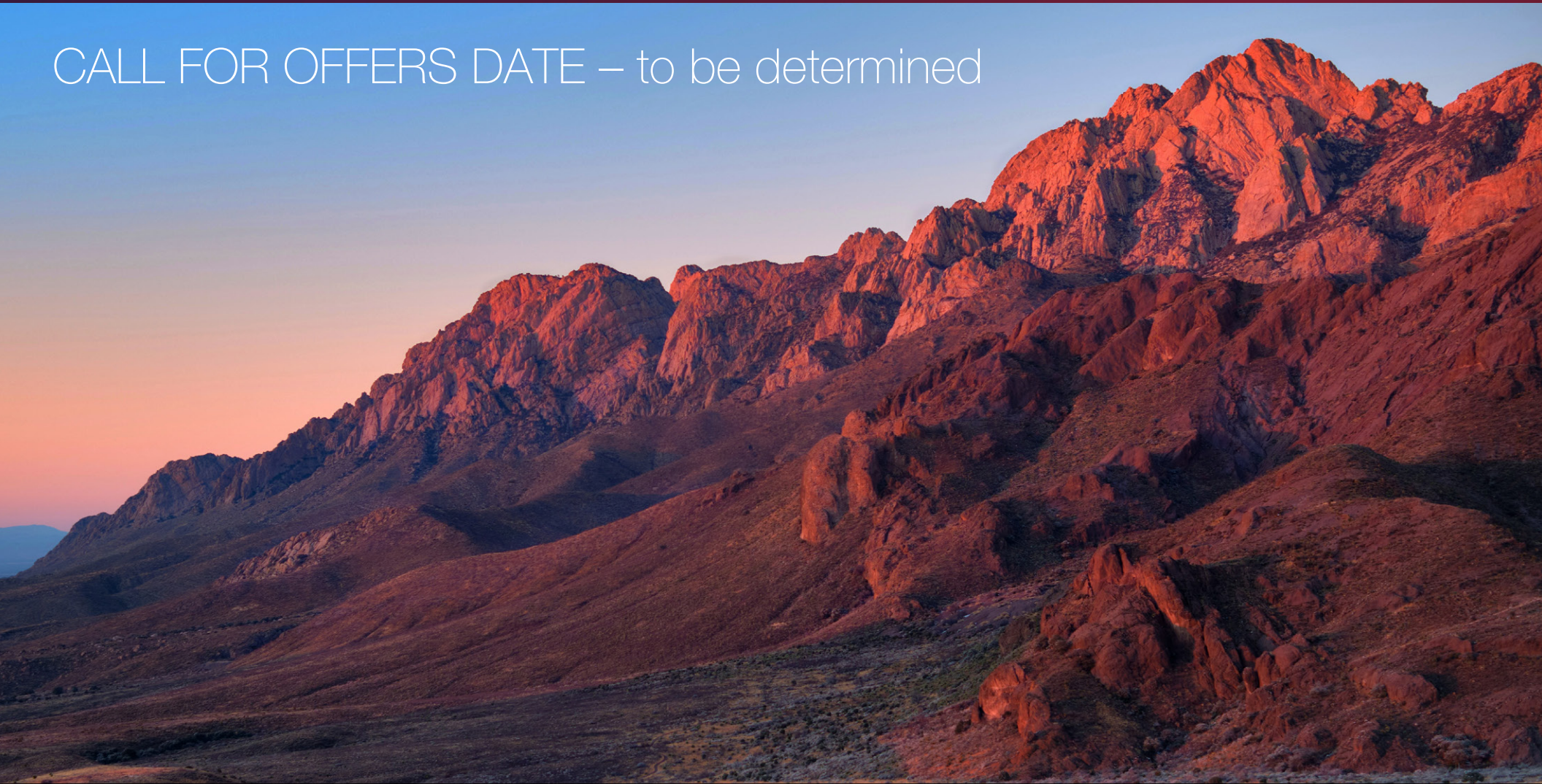


Residential / Agricultural Land For Sale

206.5 Acres | HWY 478 & I-10, Las Cruces, New Mexico

CALL FOR OFFERS DATE – to be determined



Organ Mountains, typical view looking east

Lane Neville | lane.neville@naihorizon.com | 602 393 6726

Randy McMillan | randy@1stvalley.com | 575 521 1535

Cade Olivas | cade.olivas@naihorizon.com | 602 393 6663

Cole Neville | cole.neville@naihorizon.com | 602 393 6606

Brandon Hall | brandon.hall@naihorizon.com | 602 393 6668

Matt Westra | matt.westra@naihorizon.com | 602 393 6667

2944 N 44th St, Suite 200, Phoenix, AZ 85018 | 602 955 4000 | naihorizon.com

All information furnished regarding property for sale, rental or financing is from sources deemed reliable, but no warranty or representation is made to the accuracy thereof and same is submitted subject to errors, omissions, change of price, rental or other conditions prior to sale, lease or financing or withdrawal without notice. No liability of any kind is to be imposed on the broker herein.

NAIHorizon
NAI1st Valley

Property Information



Location:

HWY 478 & I-10, Las Cruces, New Mexico, 88001

Size:

206.5 Acres (8,860,104 SF)

Price:

Call for Pricing

Sale Conditions:

The Property is being sold "As-Is". Owner makes no representations or warranties to the condition of the Property. All due diligence investigation is the responsibility of the prospective buyer. Seller reserves the right to withdraw the Property if minimum pricing expectations are not met through the sale process.

Current Zoning:

Agriculture (Dona Ana County)

Land Use:

Residential or Agricultural

Traffic Counts:

Interstate 10 — 26,836 VPD

Utility Providers

Power:

El Paso Electric

Water:

City of Las Cruces

Sewer:

City of Las Cruces

Gas:

City of Las Cruces

Taxes (2021):

\$1,442.76

Parcels:

4-009-139-463-352
4-009-139-278-368
4-010-135-107-308

Comments:

This 203.4 Acre property is immediately south of the City of Las Cruces and is located in Dona Ana County. The property's current use is agriculture with existing agricultural water rights.

Location Information



History & Facts About Las Cruces, New Mexico

Las Cruces is the largest city in southern New Mexico. Located on the edge of the Chihuahuan Desert, Las Cruces sits at the foot of the Organ Mountains and along the banks of the Rio Grande River. Founded in 1849, Las Cruces has a population of 95,000 residents and is the county seat of Dona Ana County (app. 200,000 population). Las Cruces is 42 miles north of El Paso, TX, 225 miles south of Albuquerque, NM, and 275 miles east of Tucson, AZ.

Las Cruces enjoys over 350 days of sunshine a year. Temperatures in the summer months routinely reach the high 90s, with nighttime lows in the 60s. The fall air is a bit cooler with daytime highs of mid 70s to low 80s. During the winter, when northern states are digging themselves out from under the snow, Las Cruces basks in daytime temperatures ranging from the upper 50s to lower 60s. As spring arrives in March and April, temperatures climb steadily from the low to high 80s. Las Cruces receives an average of 8.5 inches of rain per year and no more than two inches of snow in the winter.

Las Cruces offers many outdoor adventures, unique culinary experiences, vibrant culture and rich history. From national parks and monuments to one of the top-rated farmer's markets in the country, Las Cruces offers a world filled with natural wonder, and year-round excitement.

Awards and Recognition:

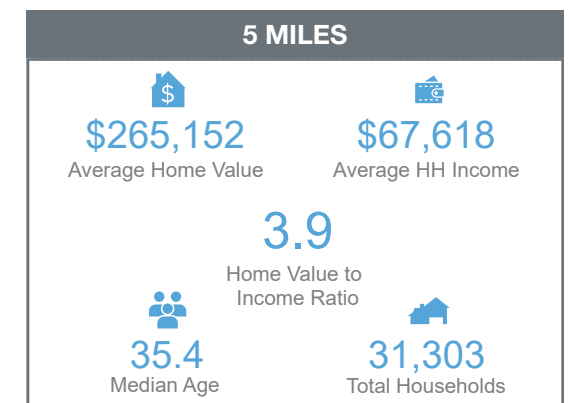
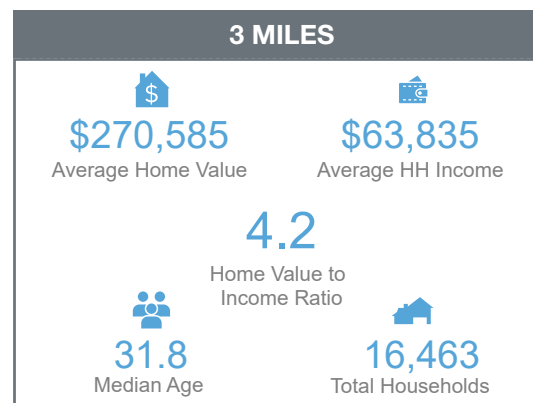
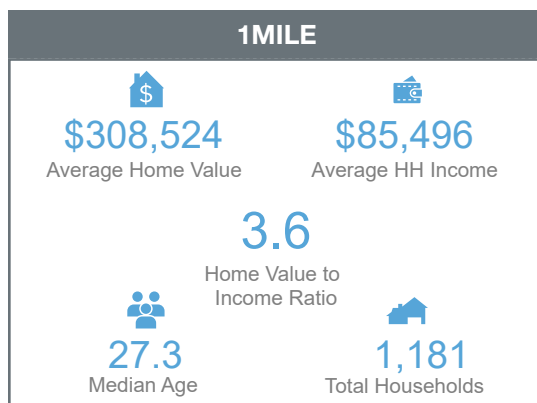
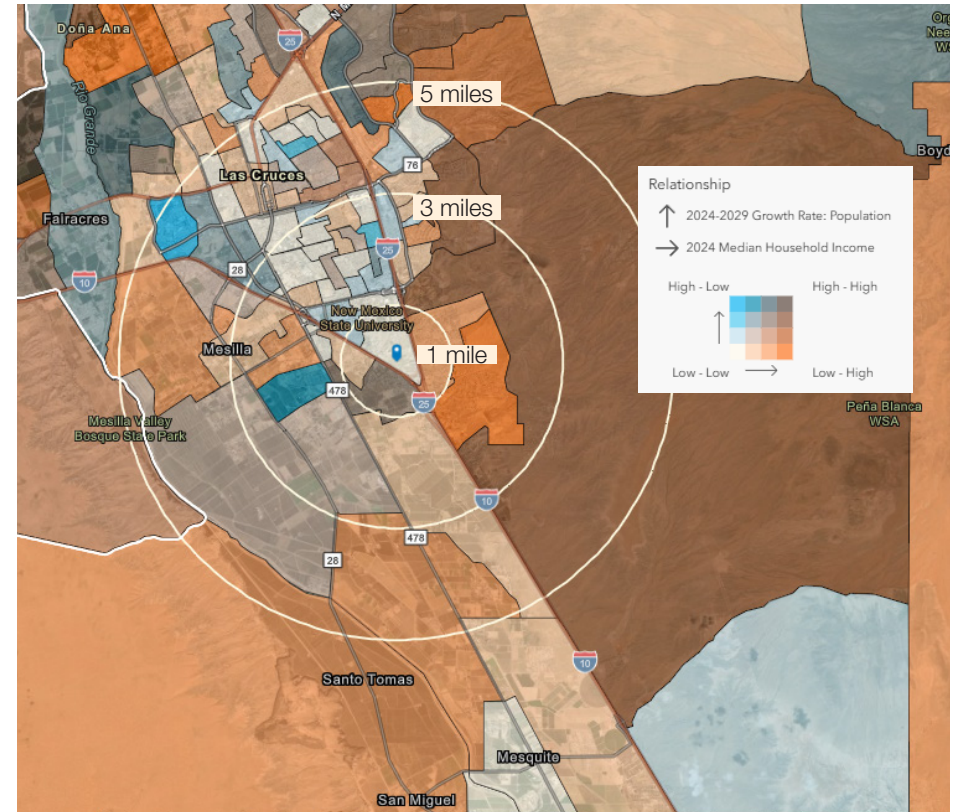
- AARP – Top 10 Sunny Places to Retire, 2012
- US News & World Report – Best Retirement Destination, 2015
- US News & World Report, National Universities Rankings – Tier 1 Institution (NMSU), 2014
- Sunset Magazine – 20 Best Towns of the Future, 2010
- AARP The Magazine – Dream Towns to Retire, 2006, 2010
- Money Magazine – One of the Best College Towns to Retire, 2005
- Global Trade Magazine – Las Cruces named a “Best City for Global Trade 2015”
- KaBOOM! In partnership with the Humana Foundation – “Playful City USA” Community 2013, 2014

Source: <https://www.lascrucescvb.org/>

Property Demographics

DEMOGRAPHICS	1 Mile	3 Miles	5 Miles
2024 Population	3,648	39,920	74,927
2029 Population	3,680	40,082	75,562
Median Age	27.3	31.8	35.4
2024 Households	1,205	16,783	32,024
Average HH Size	2.57	2.22	2.23
Average HH Income	\$85,496	\$63,835	\$67,618
Owner Occupied Housing Units	43.7%	42.6%	48.2%
Renter Occupied Housing Units	26.4%	47.5%	42.1%
Average Home Value	\$308,524	\$270,585	\$265,152

TRAFFIC COUNTS	VPD
Interstate 10	35,087
HWY 478 (Main Street)	35,629



New Mexico State University

NMSU is a land-grant institution and a comprehensive research university dedicated to teaching, research and service at all levels. Recognized as a top-tier university by U.S. News & World Report, NMSU is a welcoming community of talented faculty, staff and students who work together to make a difference. As a NASA Space Grant College, a Hispanic-serving institution and home to the first Honors College in New Mexico, NMSU offers an accessible education that shapes bright futures.

Source: <https://www.nmsu.edu/>

Space In Las Cruces

Unlimited Skies In Las Cruces

Southern New Mexico has a long history with aerospace research, engineering, testing, and space exploration. The aerospace industry has always had a strong foothold throughout the entire state, and suborbital flights and space tourism will ensure that it always does. Over 60 aerospace companies currently have a presence in New Mexico, several which are NewSpace concepts. Las Cruces offers an excellent home-base for visitors to tour space museums, Spaceport America, and nearby space-related attractions.

Source: <https://www.lascrucescvb.org/las-cruces-is-a-place-for-space/>

White Sands Missile & Space Program

The Birthplace Of America's Missile & Space Program

Lying a few miles west of the Organ Mountains is a sign that welcomes visitors to White Sands Missile Range, the birthplace of America's missile and space program. It's an accolade that very few people know about but space, and the continued exploration of the Universe, has long been a strong influence on industry in the region and in particular, in Las Cruces. In fact, the very first image of Earth from space was taken on October 24th, 1946 by a rocket launched from White Sands Missile Range (WSMR). The German V2 Rocket, captured by America in WWII, reached an impressive 105 kms above the ground.



New Mexico State University



Spaceport America



Space & Science Museum Alamogordo

Area Overview (continued)

Source: <https://www.lascrucescvb.org/las-cruces-is-a-place-for-space/>

White Sands National Park

White Sands National Park protects the world's largest gypsum dune-field, and the unique plants and animals that survive in this other-worldly place. Between White Sands Missile Range and Holloman Air Force Base, the magnificent pure white dunes provide excellent recreation opportunities; visitors can picnic, "white sand surf" or just stroll through a portion of the 275 square-mile national monument. Additionally, the monument offers tours and activities such as the Sunset Stroll Nature Walk, full moon night programs, special events, and tours of Lake Lucero.

Source: <https://www.lascrucescvb.org/explore/white-sands-national-monument/>

Historic Mesilla

Mesilla is a small town by today's standards but 150 years ago it was the major stop for those traveling between San Antonio and San Diego. Mesilla hasn't changed much over the years, allowing visitors to see what an 1800's border town looked like. Western Legend Billy the Kid once stood trial for murder in a Mesilla courtroom, and the Mesilla Plaza was once a major stop for the Butterfield Stagecoach. Originally, Mesilla was part of Mexico, but with the signing of the Gadsden Purchase in 1854, the village became part of the United States. Mesilla is anchored by the Basilica of San Albino. The church, originally built of adobe in 1855, still offers masses today, both in English and Spanish. Outside the church is a memorial to parishioners who died in combat. Today, Mesilla offers a wide range of events as well as shopping and dining on the town's plaza. Enjoy a meal at the famous Double Eagle or La Posta restaurants, where patrons enjoy real local cuisine while they visit one of the most historical

locations in all of New Mexico.

Source: <https://www.lascrucescvb.org/explore/mesilla/>

El Paso / Juarez International Border

As a binational and multi-cultural exchange center, the Paso Del Norte region experiences significant influx of pedestrians, personal and commercial vehicles at the El Paso, Tornillo and Santa Teresa Ports of Entry. In 2018, northbound border crossings at Bridge of the Americas, Paso Del Norte and Ysleta-Zaragoza saw a daily average of 35,819 passenger vehicles (13.074 million annual), 19,787 pedestrians (7.222 million annual) and 2,594 commercial vehicles (811,868 annual).


Source: <https://pdnuno.com/>



El Paso / Ciudad Juarez



Old Mesilla Village



White Sands National Park



Residential / Agricultural Land

I-10 & HWY 478, Las Cruces, NM

EXCLUSIVE LISTING - For Sale - 206.5 Acres

For More Information Contact:

Lane G. Neville

lane.neville@naihorizon.com
602 393 6726

Cole Neville

cole.neville@naihorizon.com
602 393 6066

Randy McMillan

randy@1stvalley.com
575 521 1535

Brandon Hall

brandon.hall@naihorizon.com
602 393 6668

Cade Olivas

cade.olivas@naihorizon.com
602 393 6663

Matt Westra

matt.westra@naihorizon.com
602 393 6667

NAI Horizon
NAI 1st Valley

2944 N 44th St, Suite 200
Phoenix, AZ 85018
602 955 4000
naihorizon.com