


I HEREBY CERTIFY THAT THIS PLAT IS OF THE FOLLOWING TYPE:

G.S. 47-30 (f) (11) (a). That the survey creates a subdivision of land within the area of a county or municipality that has an ordinance that regulates parcels of land.



I, Robert C. Brown, certify that this plat was drawn under my supervision from an actual survey made under my supervision; that the ratio of precision as calculated is 1:10,000; that this plat was prepared in accordance with G.S. 47-30 as amended. Witness my hand and seal this 22nd day of June A.D., 2005.

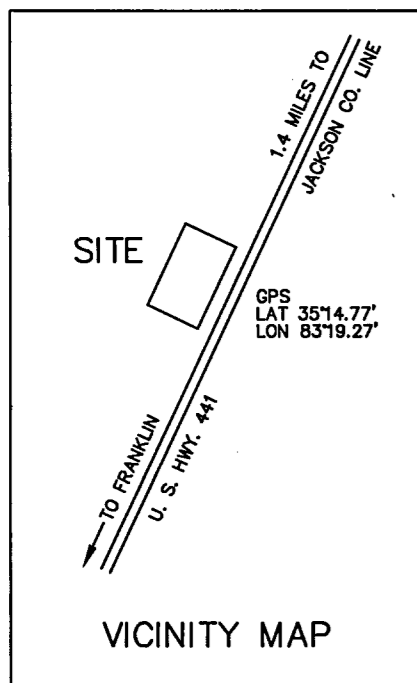
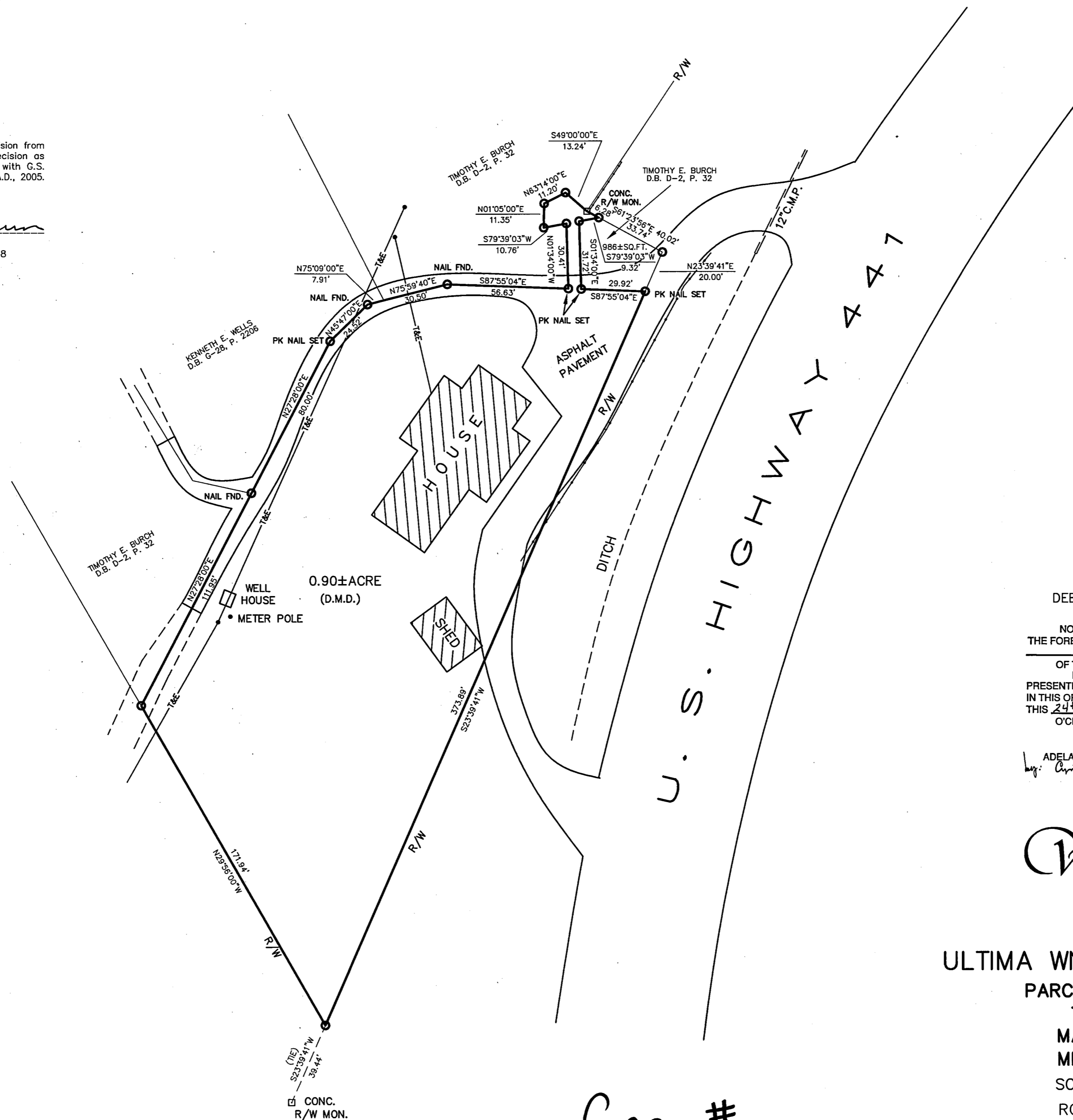
Robert C. Brown
Surveyor
Registration Number L-2748

STATE OF NORTH CAROLINA
COUNTY OF MACON

I, Adelaide K. Green, Review Officer of Macon County, certify that the plat to which this certification is affixed meets all statutory requirements for recording.

Adelaide K. Green 6-24-05
Review Officer Date

NOTE: CORNERS NOT MARKED ARE IRON PINS SET.



REFERENCE:
DEED BOOK D-21, PAGE 32

NORTH CAROLINA, MACON COUNTY
THE FOREGOING OR ANNEXED CERTIFICATES OF
Robert C. Brown P. L. S.
OF THE AFORESAID COUNTY & STATE
IS CERTIFIED TO BE CORRECT.
PRESENTED FOR REGISTRATION AND RECORDED
IN THIS OFFICE ON PLAT CARD # 4517
THIS 24th DAY OF June 20 05 AT 4:33
O'CLOCK P. M.

ADELAIDE K. GREEN, REGISTER OF DEEDS
by: Adelaide K. Green - deputy

SURVEY FOR

Wildflower

SALES OFFICE

FOR

ULTIMA WNC DEVELOPMENT, LLC

PARCEL IDENTIFIER NUMBER:

7517.03-02-2682

MACON COUNTY, N.C.

MILLSHOAL TOWNSHIP

SCALE 1"=100' 6/8/05

ROBERT C. BROWN, PLS

ED HOLMES & ASSOCIATES
374 OLD COUNTY HOME ROAD ASHEVILLE, N.C.
(828)225-6562

CARD #
4517

