SURVEYORS CERTIFICATE

I HEREBY CERTIFY THAT THE SURVEY FOR THIS PLAT WAS MADE UNDER MY SUPERVISION AND THAT THE LINEAR AND ANGULAR MEASUREMENTS AND THE VERTICAL ELEVATIONS SHOWN HERE ESTABLISHED FROM RECORDS AND EXISTING MONUMENTS FOUND IN THE FIELD, AND ARE TRUE AND CORRECT TO THE BEST OF MY KNOWLEDGE AND BELIEF. THE BOUNDARY LINES SHOWN HEREON ARE FROM THE BOUNDARY SURVEY PERFORMED BY HARRISON LAND SURVEYING, INC. OF RECORD IN DEED BOOK 868, PAGE 391.

I ALSO CERTIFY THAT THIS IS A TRUE AND ACCURATE COPY OF A CONDOMINIUM PROJECT SHOWING THE LAYOUT, LOCATION, UNIT NUMBERS, AND DIMENSIONS OF EACH UNIT, AS BUILT. THESE PLANS FULLY AND ACCURATELY DEPICT THE LAYOUT, LOCATION, AND DIMENSIONS OF EACH UNIT.

KENTUCKY PROFESSIONAL SURVEYOR DATE:

NOTARY PUBLIC, STATE OF KENTUCKY, COUNTY-AT-LARGE DATE:

NOTES

1. EACH CONDOMINIUM UNIT CONSISTS OF THE SPACE BOUNDED BY A VERTICAL PROJECTION OF THE CONDOMINIUM UNIT BOUNDARY LINES SHOWN AND BY THE HORIZONTAL PLANES AT THE FLOOR AND CEILING ELEVATION NOTES BELOW.
2. ELEVATION SHOWN IN FEET ARE BASED UPON NGVD 29 DATUM BENCH MARK. FLOOR AND CEILING ELEVATIONS ARE REFERRED TO THIS DATUM.
3. ALL INTERIOR ANGLES OF CONDOMINIUMS ARE APPROXIMATELY 90' UNLESS OTHERWISE SHOWN.
4. EASEMENT & RESTRICTIONS OF RECORD ARE NOT SHOWN.
5. THE SUBJECT PROPERTY SHOWN HEREON IS NOT LOCATED IN A FLOOD HAZARD AREA AS SHOWN ON THE FIRM (FEMA) MAP NO. 21185C0205 D, DATED SEPTEMBER 20, 2006.

LEGEND

EXISTING BUILDING

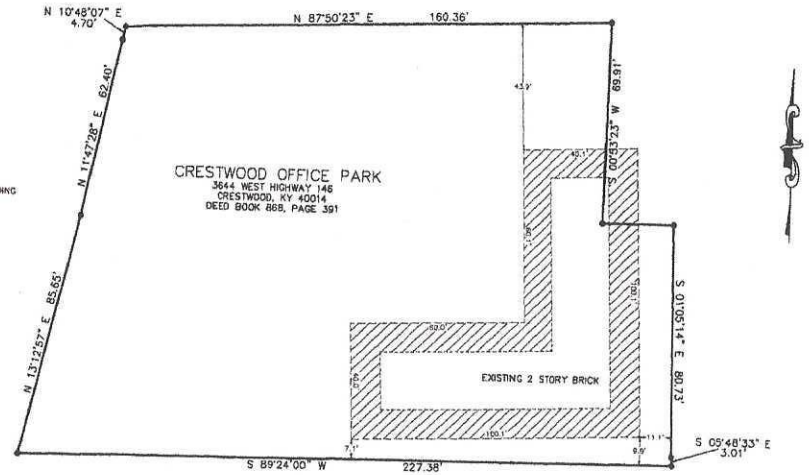



BASEMENT

TABLE OF LINES

- UNIT BOUNDARY
- GENERAL COMMON ELEMENT (GCE)
- LIMITED COMMON ELEMENT (LCE)

1. EACH CONDOMINIUM UNIT CONSISTS OF SPACE BOUNDED BY A VERTICAL PROJECTION OF THE CONDOMINIUM UNIT BOUNDARY LINES AS SHOWN BY THE HORIZONTAL PLANES AT THE FLOOR AND CEILING ELEVATIONS NOTED.
2. ELEVATIONS SHOWN IN FEET ARE BASED ON ASSUMED DATUM.
3. ALL INTERIOR ANGLES OF CONDOMINIUM UNITS ARE 90 DEGREES OR AS SHOWN.

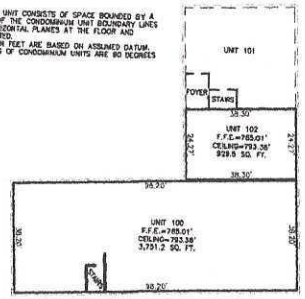

FIRST FLOOR

TABLE OF LINES

- UNIT BOUNDARY
- GENERAL COMMON ELEMENT (GCE)
- LIMITED COMMON ELEMENT (LCE)

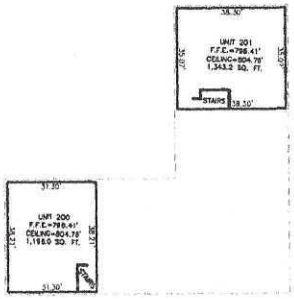

SECOND FLOOR

TABLE OF LINES

- UNIT BOUNDARY
- GENERAL COMMON ELEMENT (GCE)
- LIMITED COMMON ELEMENT (LCE)

ALAN HARVEY LAND SURVEY
3512 BURKLAND BLVD., SHEPHERDSVILLE, KY 40165
PHONE 502.957.2146 FAX 502.957.0211
alanharveyland.com

CRESTWOOD OFFICE PARK

BUILDING 1, UNITS 100, 102, 200, 201
3644 WEST HIGHWAY 146
CRESTWOOD, KY 40014
DEED BOOK 868, PAGE 391

Vertical Scale: N/A

Horizontal Scale: 1"=20'

Date: 3/1/17

Job Number:BLDG 1

Sheet 1 of 1