

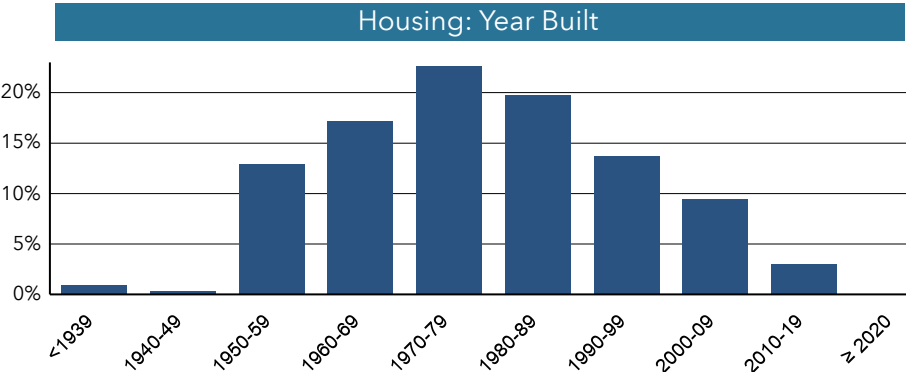
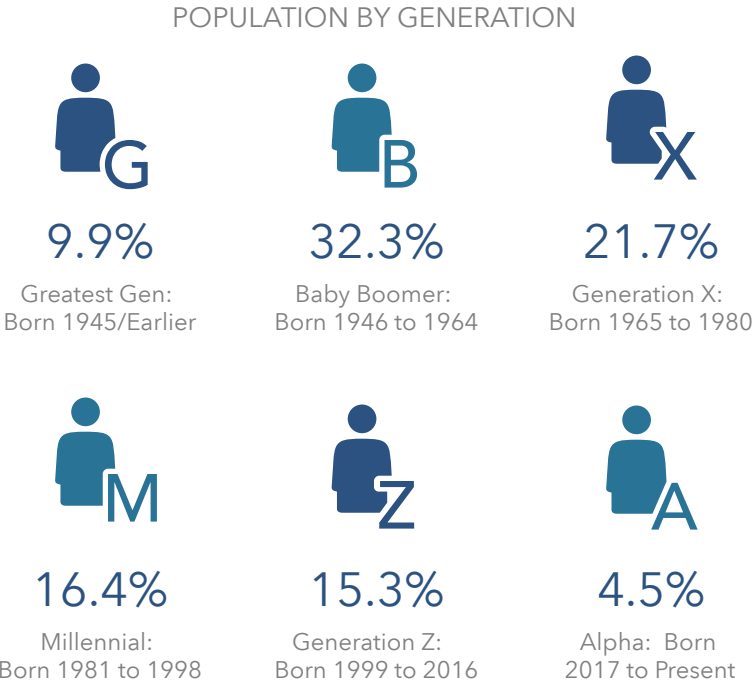
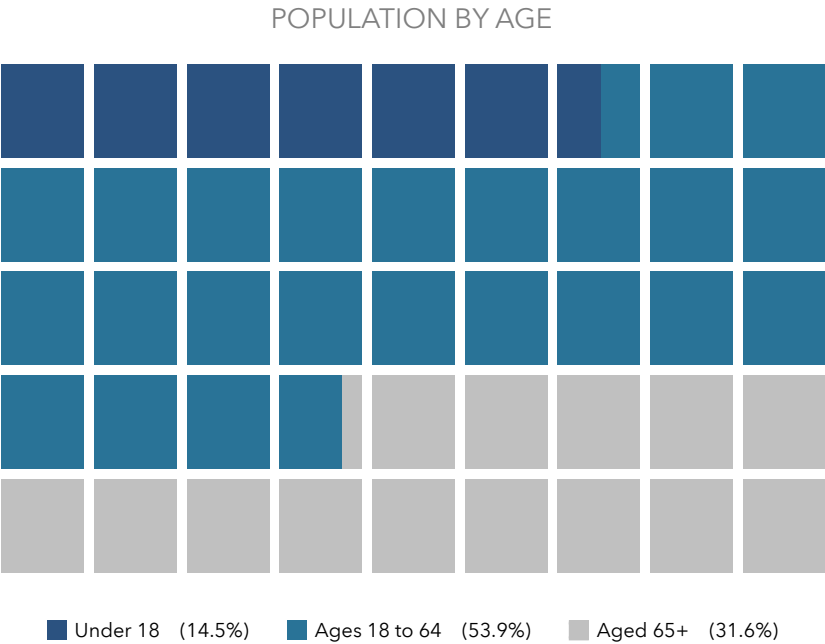
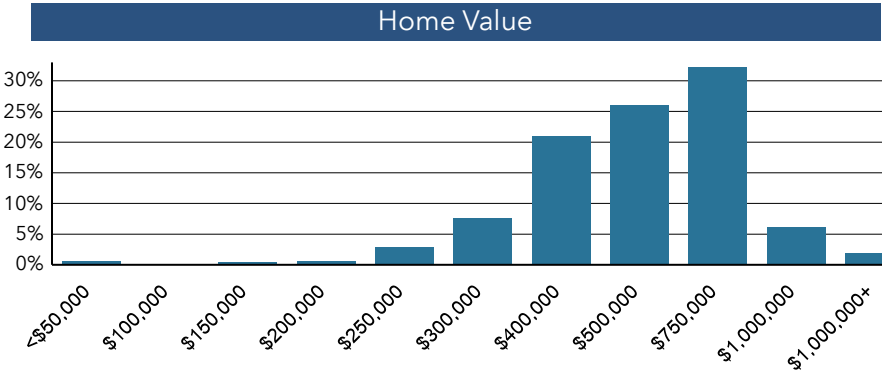
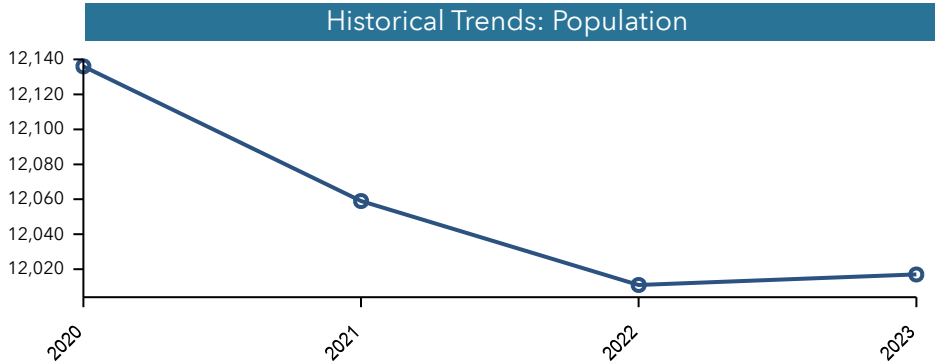


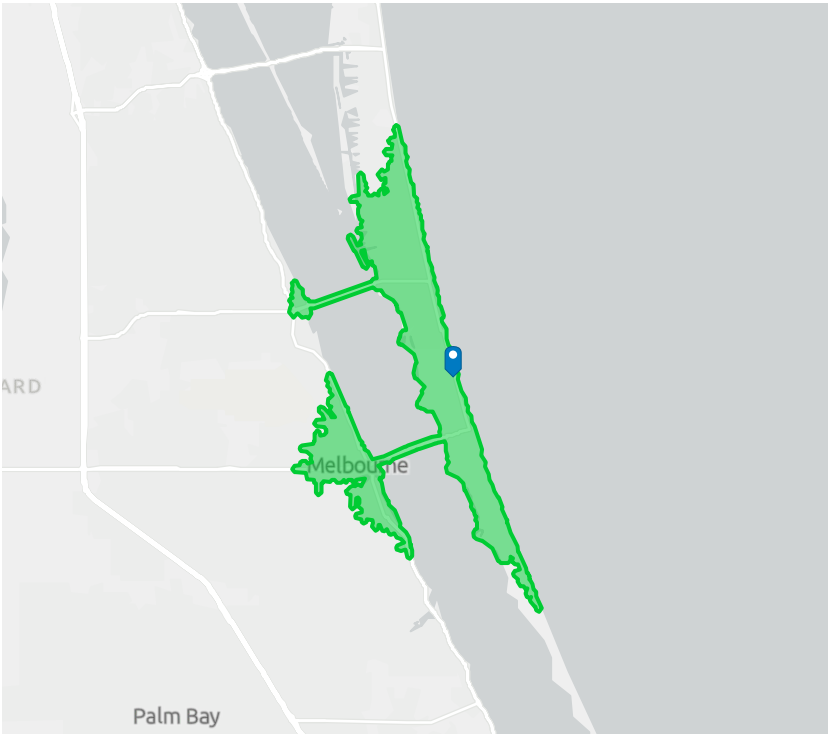
# POPULATION TRENDS AND KEY INDICATORS

1520 N Highway A1a, Indialantic, Florida, 32903  
Drive time: 5 minute radius

12,017	5,477	2.19	53.9	\$96,040	\$465,119	183	84	34
Population	Households	Avg Size Household	Median Age	Median Household Income	Median Home Value	Wealth Index	Housing Affordability	Diversity Index

## MORTGAGE INDICATORS



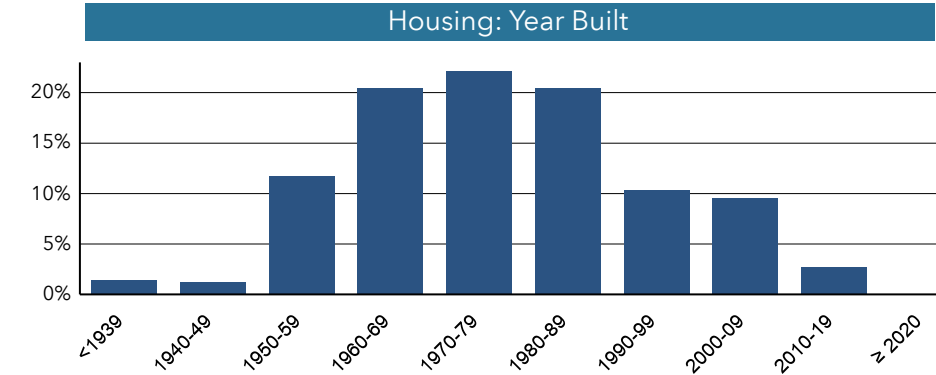
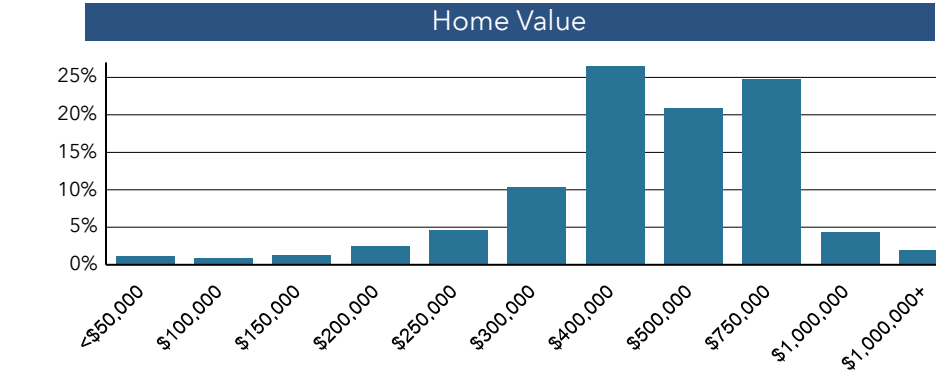
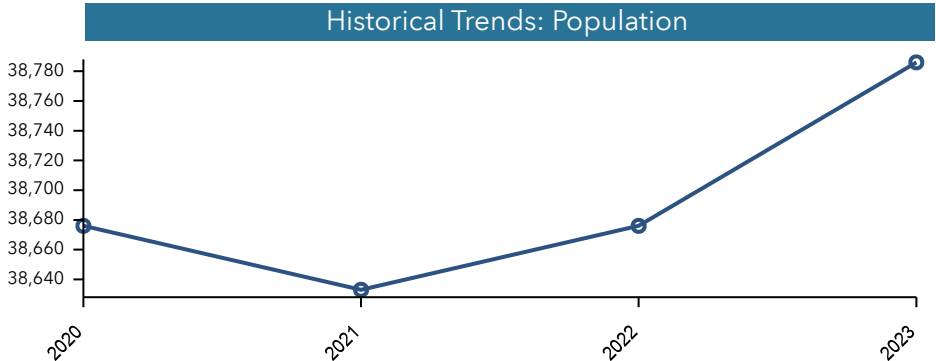


# POPULATION TRENDS AND KEY INDICATORS

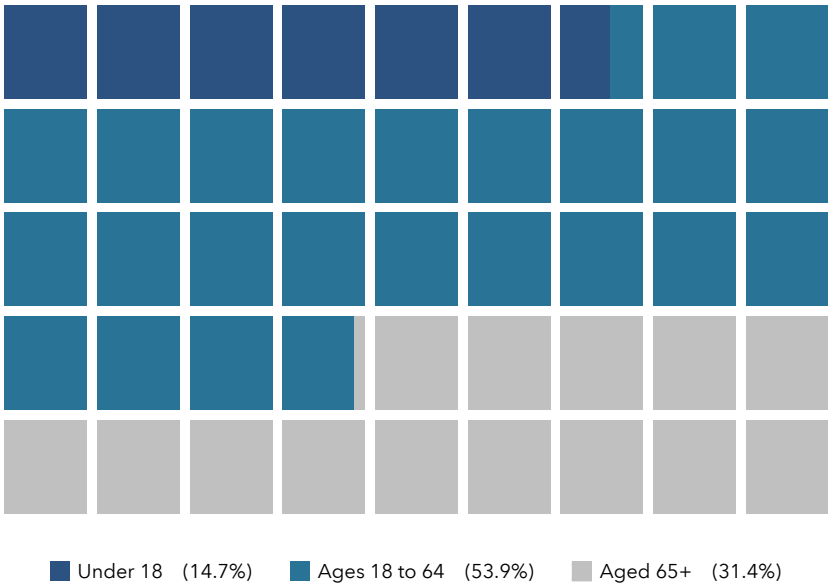
1520 N Highway A1a, Indialantic, Florida, 32903  
Drive time: 10 minute radius

38,786	17,475	2.18	53.2	\$78,869	\$412,952	149	79	41
Population	Households	Avg Size Household	Median Age	Median Household Income	Median Home Value	Wealth Index	Housing Affordability	Diversity Index

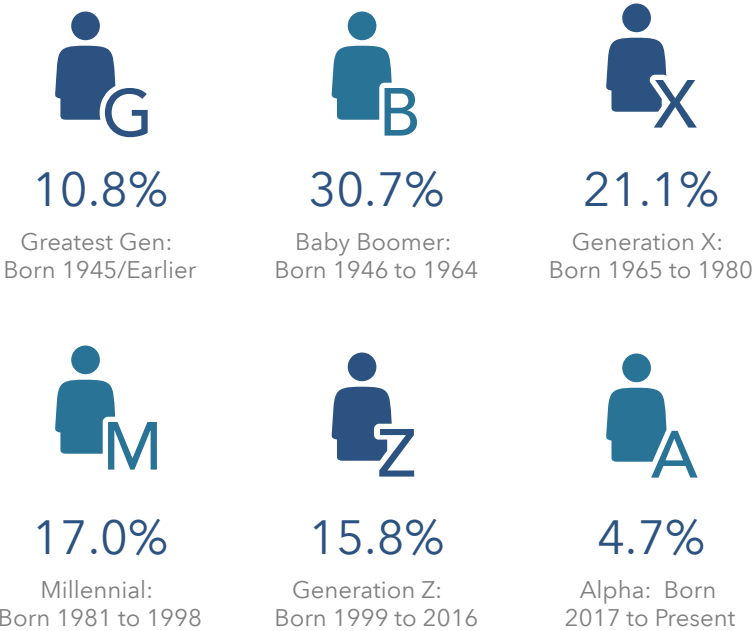
## MORTGAGE INDICATORS

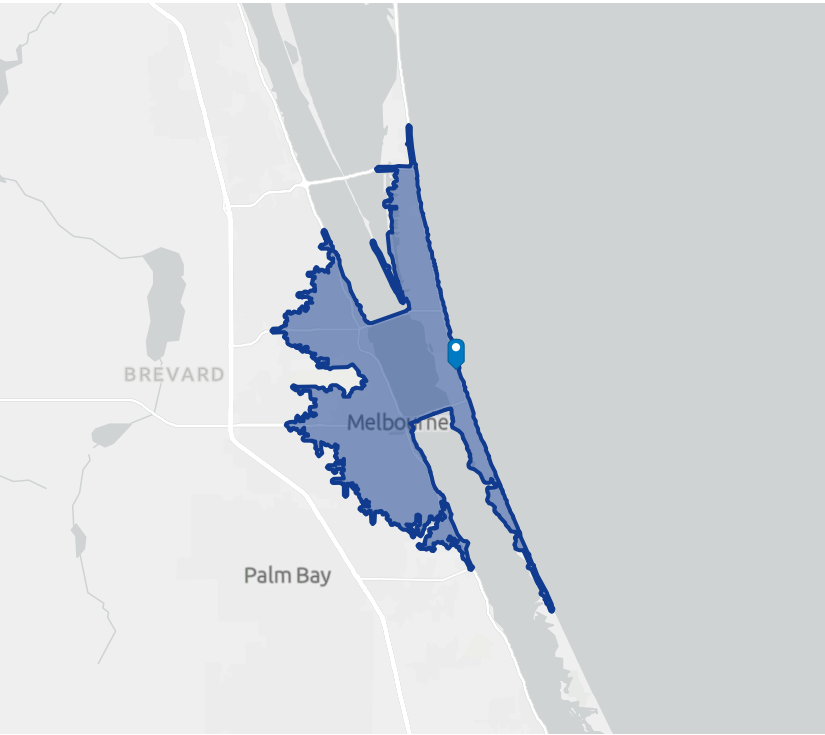


## POPULATION BY AGE



## POPULATION BY GENERATION



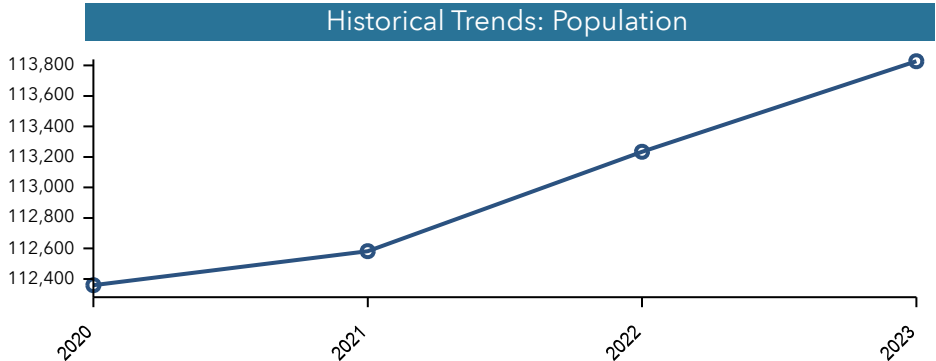
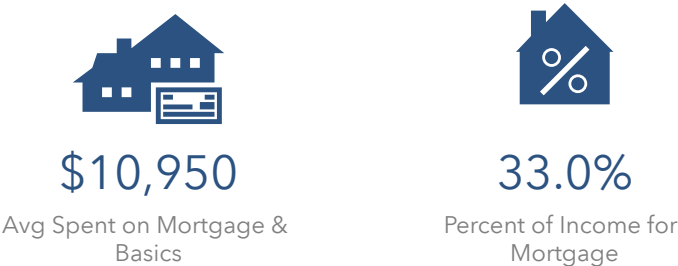


# POPULATION TRENDS AND KEY INDICATORS

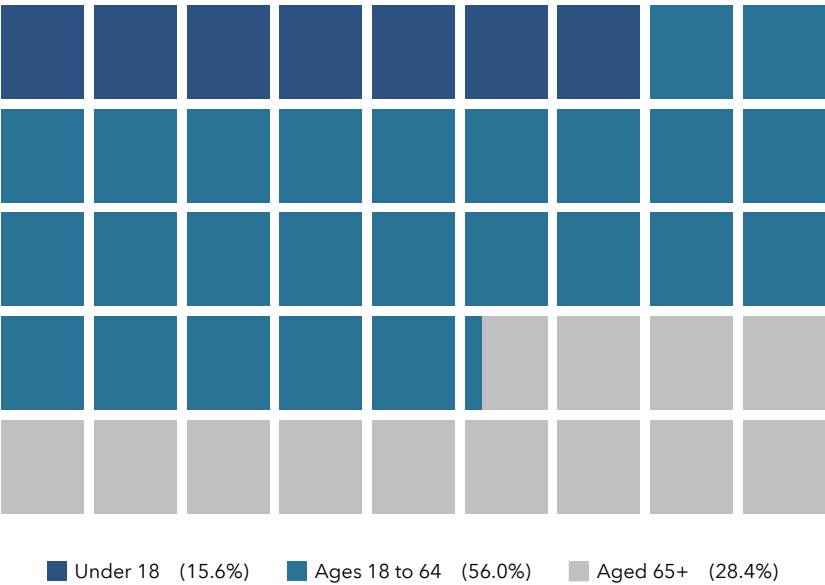
1520 N Highway A1a, Indialantic, Florida, 32903  
Drive time: 15 minute radius

113,828	51,006	2.17	49.5	\$59,761	\$327,862	96	76	52
Population	Households	Avg Size Household	Median Age	Median Household Income	Median Home Value	Wealth Index	Housing Affordability	Diversity Index

## MORTGAGE INDICATORS



## POPULATION BY AGE



## POPULATION BY GENERATION

