




















Zoning Map

Zoning Districts (November 2021)

	R-2 - Single-Family Residential District		OT1 - Olde Town Residential District
	R-6 - Single-Family Residential District		OT2 - Olde Town Mixed Use District
	R-7 - Single-Family Residential District		P - Professional Office District
	R-8 - Single-Family Residential District		C-R - Retail Commercial District
	R-8D - Two-Family Residential District		C-G - General Commercial District
	R-15 - Townhouse Residential District		I - Industrial District
	RMH - Manufactured Housing District		PUD - Planned Development District
	R-20 - Low-Rise Multi-Family District		CUP - Community Unit Plan
	RST - Multi-Family Resort District		SP - Special Permit
			Portland City Limits

