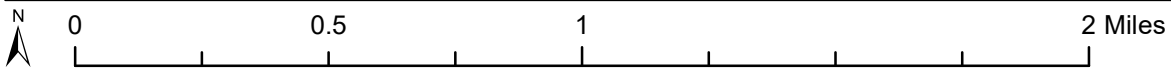
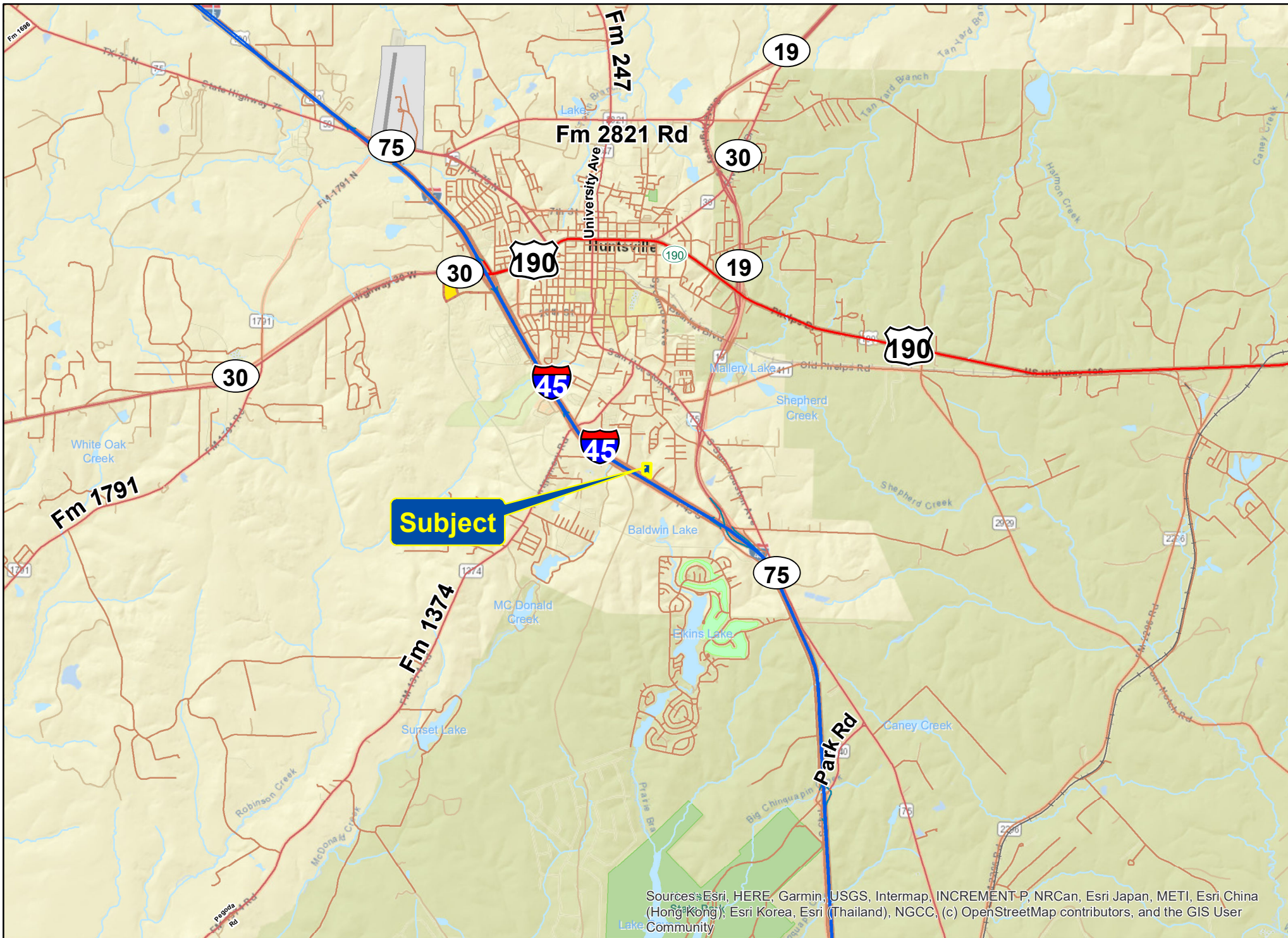


Sources: Esri, HERE, Garmin, USGS, Intermap, INCREMENT P, NRCan, Esri Japan, METI, Esri China (Hong Kong), Esri Korea, Esri (Thailand), NGCC, (c) OpenStreetMap contributors, and the GIS User Community



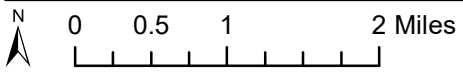
6.5 Acres | Interstate 45 | Walker Co., Texas

For illustration purposes only.



Subject

Sources: Esri, HERE, Garmin, USGS, Intermap, INCREMENT-P, NRCAN, Esri Japan, METI, Esri China (Hong Kong), Esri Korea, Esri (Thailand), NGCC, (c) OpenStreetMap contributors, and the GIS User



6.5 Acres | Interstate 45 | Walker Co., Texas

For illustration purposes only.

