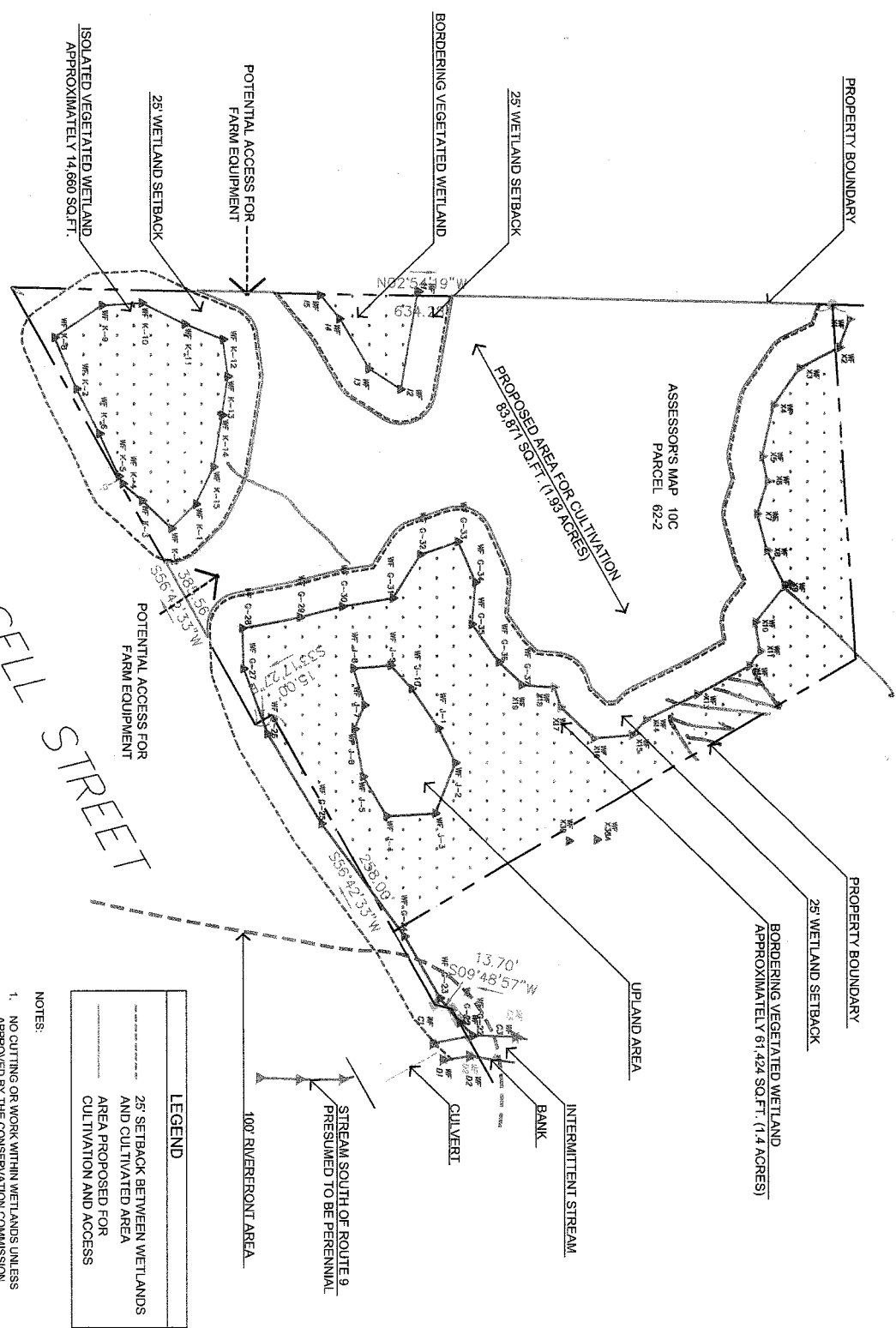
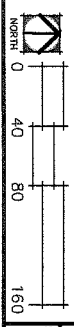



1 NOTICE OF INTENT  
SHEET SCALE = 80:1


RUSSELL STREET



- NOTES:
1. NO CUTTING OR WORK WITHIN WETLANDS UNLESS APPROVED BY THE CONSERVATION COMMISSION.
  2. WETLAND BOUNDARY MARKERS 50' APART WILL BE ESTABLISHED BEFORE SOIL IS DISTURBED.



<p>SHEET # SHEET-1</p>	<p>PROPOSED AGRICULTURE USE</p> <p>RUSSELL STREET HADLEY, MA</p>	<p>Prepared for: ALDEN JOHNSON P.O. BOX 599 HADLEY, MA 01035</p> <p>Base Plan Information Prepared by: COLER AND COLANTONIO INC.</p>	<p>Prepared by: NEW ENGLAND ENVIRONMENTAL, INC. ENVIRONMENTAL CONSULTING SERVICES</p> <p>15 RESEARCH DRIVE ANDHERST, MA 01062 P: (413) 256-0202 F: (413) 256-1092</p> <p>10 FERRY STREET, STE 310 CONCORD, NH 03301 P: (603) 224-5741 F: (603) 224-5742</p> <p>WWW.NEENC.COM</p> 
----------------------------	--	--	--



Massachusetts Department of Environmental Protection

## **eDEP Transaction Copy**

---

Here is the file you requested for your records.

To retain a copy of this file you must save and/or print.

Username: **HADLEYCONSERVATION**

Transaction ID: **1618362**

Document: **WPA Form 4B - ORAD**

Size of File: **96.83K**

Status of Transaction: **In Process**

Date and Time Created: **10/11/2023:11:29:46 AM**

**Note:** This file only includes forms that were part of your transaction as of the date and time indicated above. If you need a more current copy of your transaction, return to eDEP and select to "Download a Copy" from the Current Submittals page.



Massachusetts Department of Environmental Protection  
Bureau of Resource Protection - Wetlands  
**WPA Form 4B - Order of Resource Area  
Delineation**

Massachusetts Wetlands Protection Act M.G.L. c. 131 S40

Provided by MassDEP:  
MassDEP File #:170-0295  
eDEP Transaction #:1618362  
City/Town:HADLEY

**A. General Information**

1. Conservation Commission HADLEY

2. This Issuance is for (Check one):

- a. ☒ Order of Resource Area Delineation  
b. ☐ Amended Order of Resource Area Delineation

3. Applicant Details

a. First Name GLENN b. Last Name LAPLANTE  
c. Organization  
d. Mailing Address 53 SOUTH PROSPECT STREET  
e. City/Town AMHERST f. State MA g. ZIP 01002

4. Property Owner (if different from applicant):

a. First Name GLENN b. Last Name LAPLANTE  
c. Organization  
d. Mailing Address 53 SOUTH PROSPECT STREET  
e. City/Town AMHERST f. State MA g. ZIP 01002

5. Project Location

a. Street Address 328 RUSSELL STREET  
b. City/Town HADLEY c. Zip 01035  
d. Assessors Map/Plat# 10C e. Parcel/Lot# 62-2  
f. Latitude 42.3562N g. Longitude 72.55529W

6. Dates

a. Date ANRAD Filed 8/1/2023 b. Date Public Hearing Closed 10/10/2023 c. Date Of Issuance 10/11/2023

7. Final Approved Plans and Other Documents

Plan Title	Plan Prepared By	Plan Signed By	Plan Final Date	Plan Scale
ENVIRONMENTAL RESOURCES MAP	SWCA ENVIRONMENTAL CONSULTANTS		9/11/2023	

**B. Order of Delineation**

1. The Conservation Commission has determined the following (check whichever is applicable)

a. ☒ **Accurate:** The boundaries described on the referenced plan(s) above and in the Abbreviated Notice of Resource Area Delineation are accurately drawn for the following resource area(s):

1. ☒ Bordering Vegetated Wetlands  
2. ☒ Other resource area(s), specifically  
a. RIVERFRONT AREA

b. ☐ **Modified:** The boundaries described on the plan(s) referenced above, as modified by the Conservation Commission from the plans contained in the Abbreviated Notice of Resource Area Delineation, are accurately drawn from the following resource area(s):

1. ☐ Bordering Vegetated Wetlands  
2. ☐ Other resource area(s), specifically



**Massachusetts Department of Environmental Protection**  
Bureau of Resource Protection - Wetlands

**WPA Form 4B - Order of Resource Area  
Delineation**

Massachusetts Wetlands Protection Act M.G.L. c. 131 S40

Provided by MassDEP:  
MassDEP File #:170-0295  
eDEP Transaction #:1618362  
City/Town:HADLEY

a.  
c. ☐ **Inaccurate::** The boundaries described on the referenced plan(s) and in the Abbreviated Notice of Resource Area Delineation were found to be inaccurate and cannot be confirmed for the following resource area(s):

1. ☐ Bordering Vegetated Wetlands
2. ☐ Other resource area(s), specifically


a.  
3. The boundaries were determined to be inaccurate because:

### **C. Findings**

This Order of Resource Area Delineation determines that the boundaries of those resource areas noted above, have been delineated and approved by the Commission and are binding as to all decisions rendered pursuant to the Massachusetts Wetlands Protection Act (M.G.L. c.131, S 40) and its regulations (310 CMR 10.00). This Order does not, however, determine the boundaries of any resource area or Buffer Zone to any resource area not specifically noted above, regardless of whether such boundaries are contained on the plans attached to this Order or to the Abbreviated Notice of Resource Area Delineation. This Order must be signed by a majority of the Conservation Commission. The Order must be sent by certified mail (return receipt requested) or hand delivered to the applicant. A copy also must be mailed or hand delivered at the same time to the appropriate DEP Regional Office (see <http://www.mass.gov/dep/about/region/findyour.htm>).

### **D. Appeals**

The applicant, the owner, any person aggrieved by this Order, any owner of land abutting the land subject to this Order, or any ten residents of the city or town in which such land is located, are hereby notified of their right to request the appropriate DEP Regional Office to issue a Superseding Order of Resource Area Delineation. When requested to issue a Superseding Order of Resource Area Delineation, the Department's review is limited to the objections to the resource area delineation(s) stated in the appeal request. The request must be made by certified mail or hand delivery to the Department, with the appropriate filing fee and a completed Request for Departmental Action Fee Transmittal Form, as provided in 310 CMR 10.03(7) within ten business days from the date of issuance of this Order. A copy of the request shall at the same time be sent by certified mail or hand delivery to the Conservation Commission and to the applicant, if he/she is not the appellant. Any appellants seeking to appeal the Department's Superseding Order of Resource Area Delineation will be required to demonstrate prior participation in the review of this project. Previous participation in the permit proceeding means the submission of written information to the Conservation Commission prior to the close of the public hearing, requesting a Superseding Order or Determination, or providing written information to the Department prior to issuance of a Superseding Order or Determination. The request shall state clearly and concisely the objections to the Order which is being appealed and how the Order does not contribute to the protection of the interests identified in the Massachusetts Wetlands Protection Act, (M.G.L. c. 131, S 40) and is inconsistent with the wetlands regulations (310 CMR 10.00). To the extent that the Order is based on a municipal bylaw or ordinance, and not on the Massachusetts Wetlands Protection Act or regulations, the Department of Environmental Protection has no appellate jurisdiction.



Massachusetts Department of Environmental Protection  
Bureau of Resource Protection - Wetlands

**WPA Form 4B – Order of Resource Area  
Delineation**

Massachusetts Wetlands Protection Act M.G.L. c. 131, §40

Provided by MassDEP:

170-295  
MassDEP File Number

eDEP Transaction Number

Hadley  
City/Town

10/11/2023  
Date of Issuance

5  
1. Number of Signers

**E. Signatures**

Please indicate the number of members who will sign this form.

5

Signatures

[Signature]  
Signature of Conservation Commission Member

[Signature]  
Signature of Conservation Commission Member

[Signature]  
Signature of Conservation Commission Member

[Signature]  
Signature of Conservation Commission Member

[Signature]  
Signature of Conservation Commission Member

Signature of Conservation Commission Member

Signature of Conservation Commission Member

Signature of Conservation Commission Member

GARY L. PEZZIERE  
Printed Name

GORDON SMITH  
Printed Name

Stephen Szymkowiak  
Printed Name

RAYMOND MIECZKOWSKI  
Printed Name

Bronkows David  
Printed Name

Printed Name

Printed Name

Printed Name

**This Order is valid for three years from the date of issuance.**

If this Order constitutes an Amended Order of Resource Area Delineation, this Order does not extend the issuance date of the original Final Order, which expires on \_\_\_\_\_ unless extended in writing by the issuing authority.

This Order is issued to the applicant and the property owner (if different) as follows:

2. ☐ By hand delivery on \_\_\_\_\_

a. Date

3. ☒ By certified mail, return receipt requested on \_\_\_\_\_

a. Date

10/11/2023

7016301000015878500