







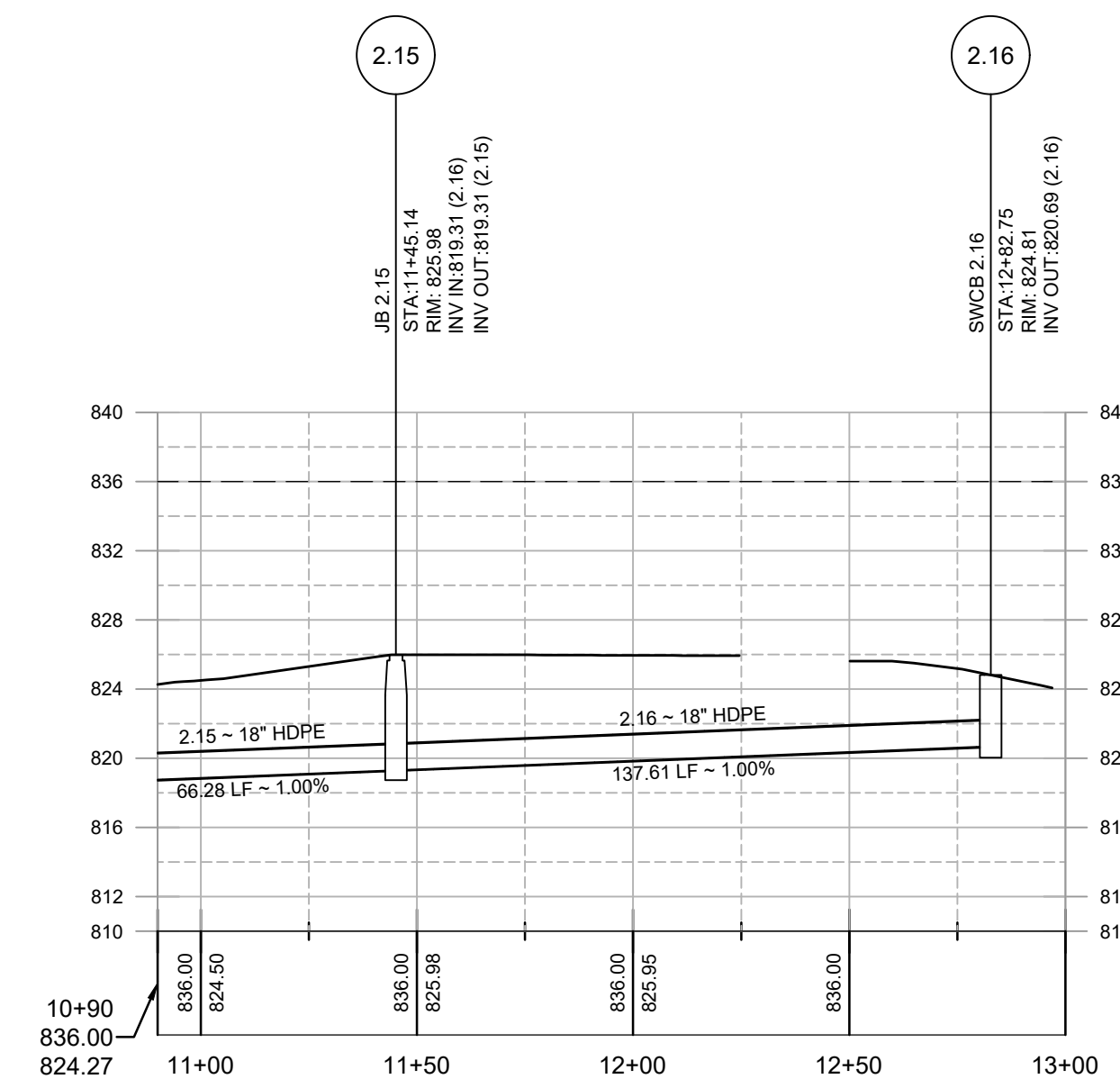




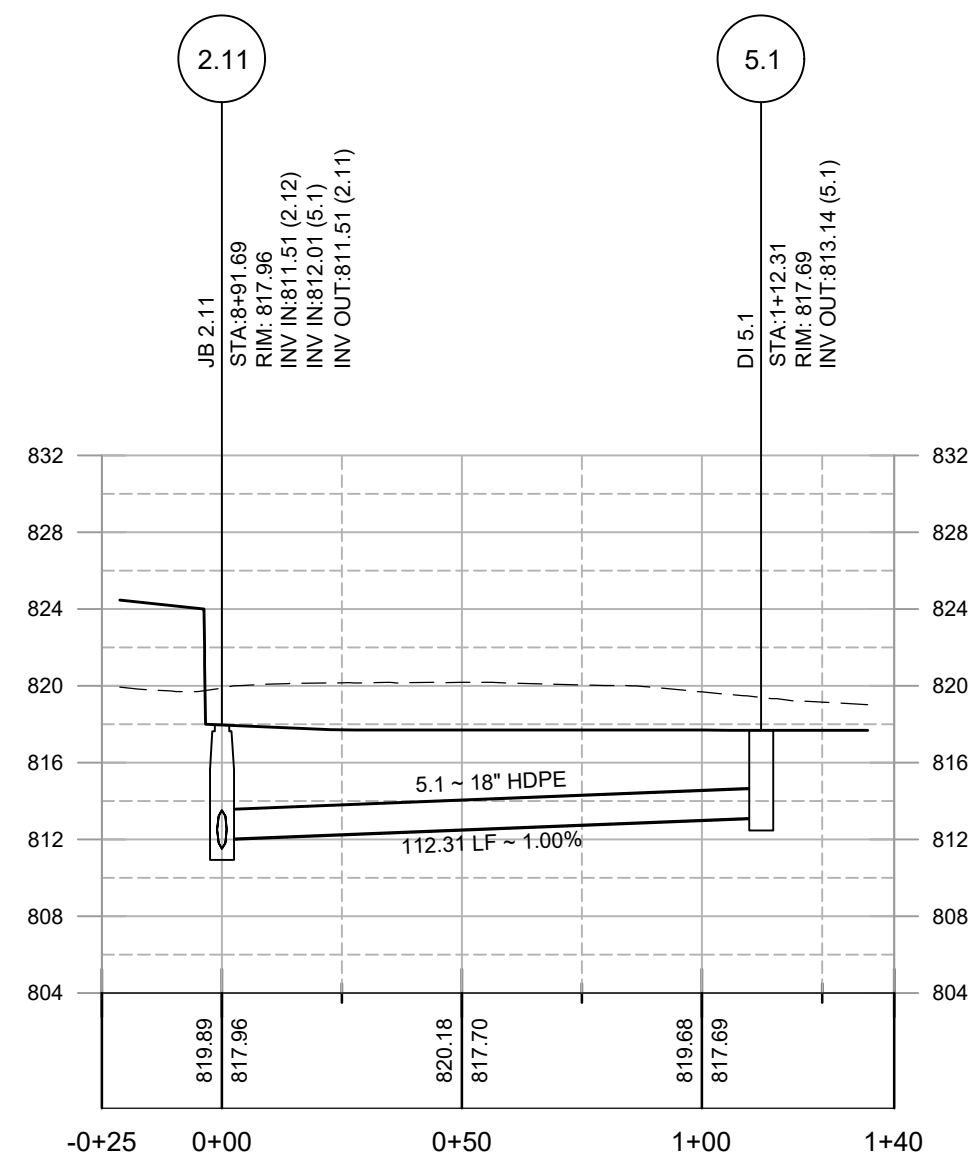
This drawing is the property of Planners and Engineers Collaborative and is not to be copied in whole or in part. It is not to be used on any other project and is to be returned upon request. © Planners and Engineers Collaborative

J:\2023\230916009\DWG\PlumSheet\C7.00 - PIPE PROFILES - 23018.008.dwg - R:\ambeth\_3/1/2024 12:48 PM

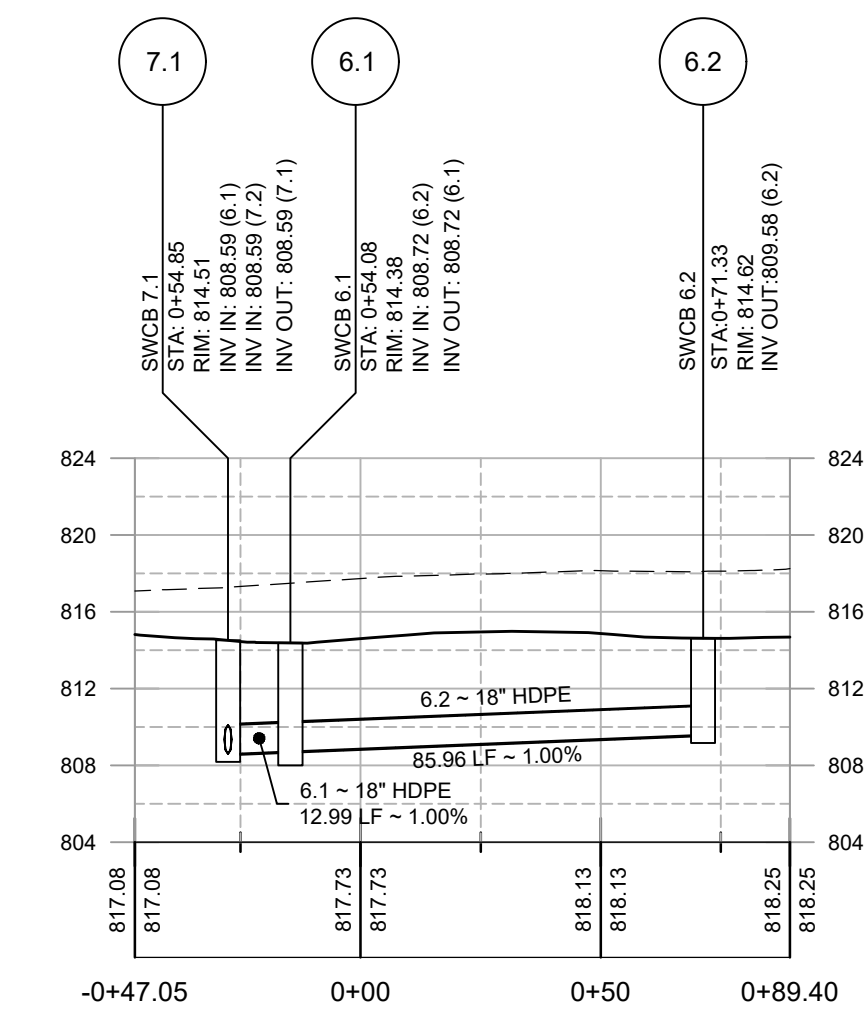
**LEGEND:**  
 - - - - - EXISTING GRADE  
 ——— PROPOSED GRADE  
 ——— 18" HDPE



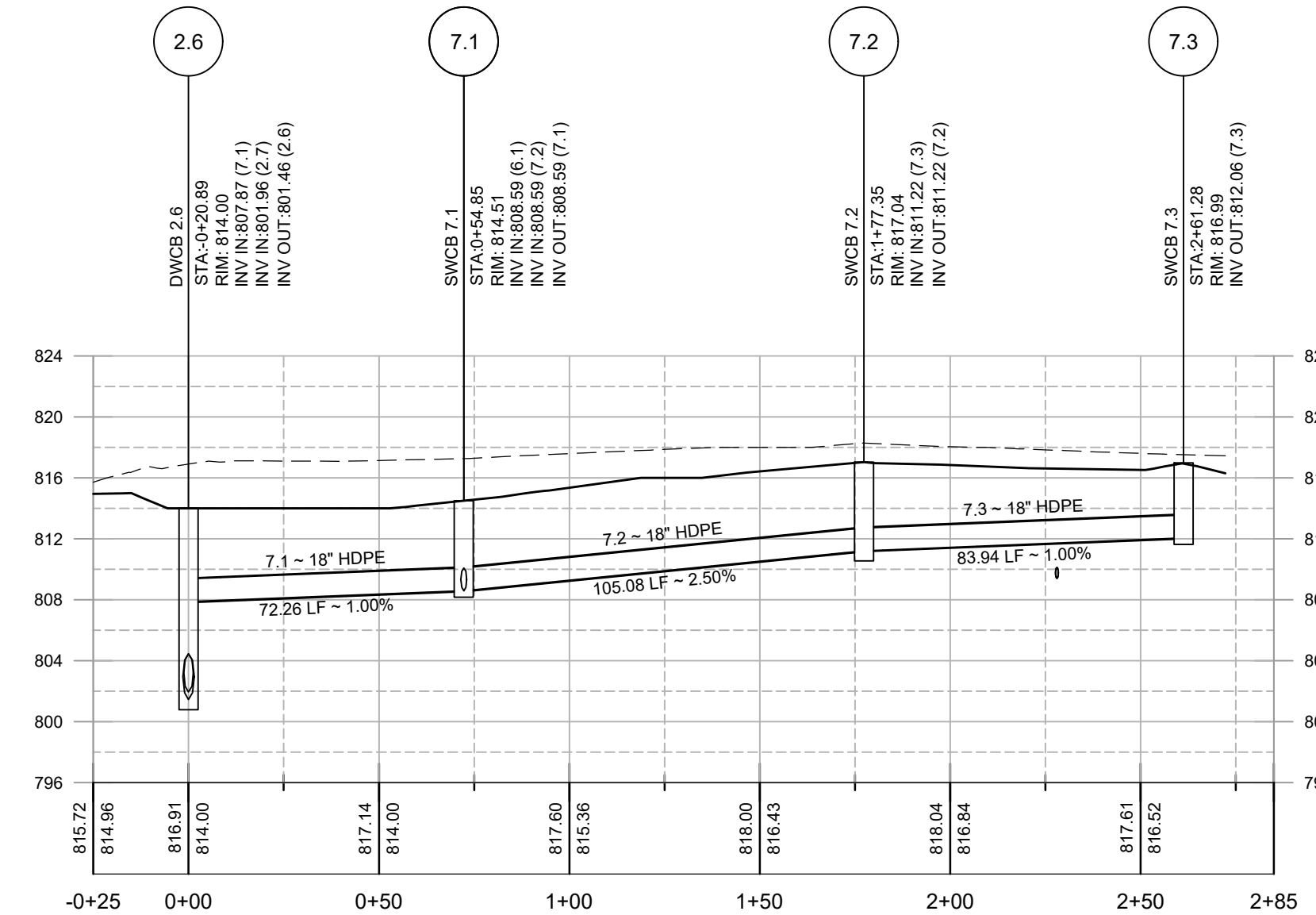
**STORM LINE 2**  
 HORIZONTAL SCALE: 1" = 40'  
 VERTICAL SCALE: 1" = 10'



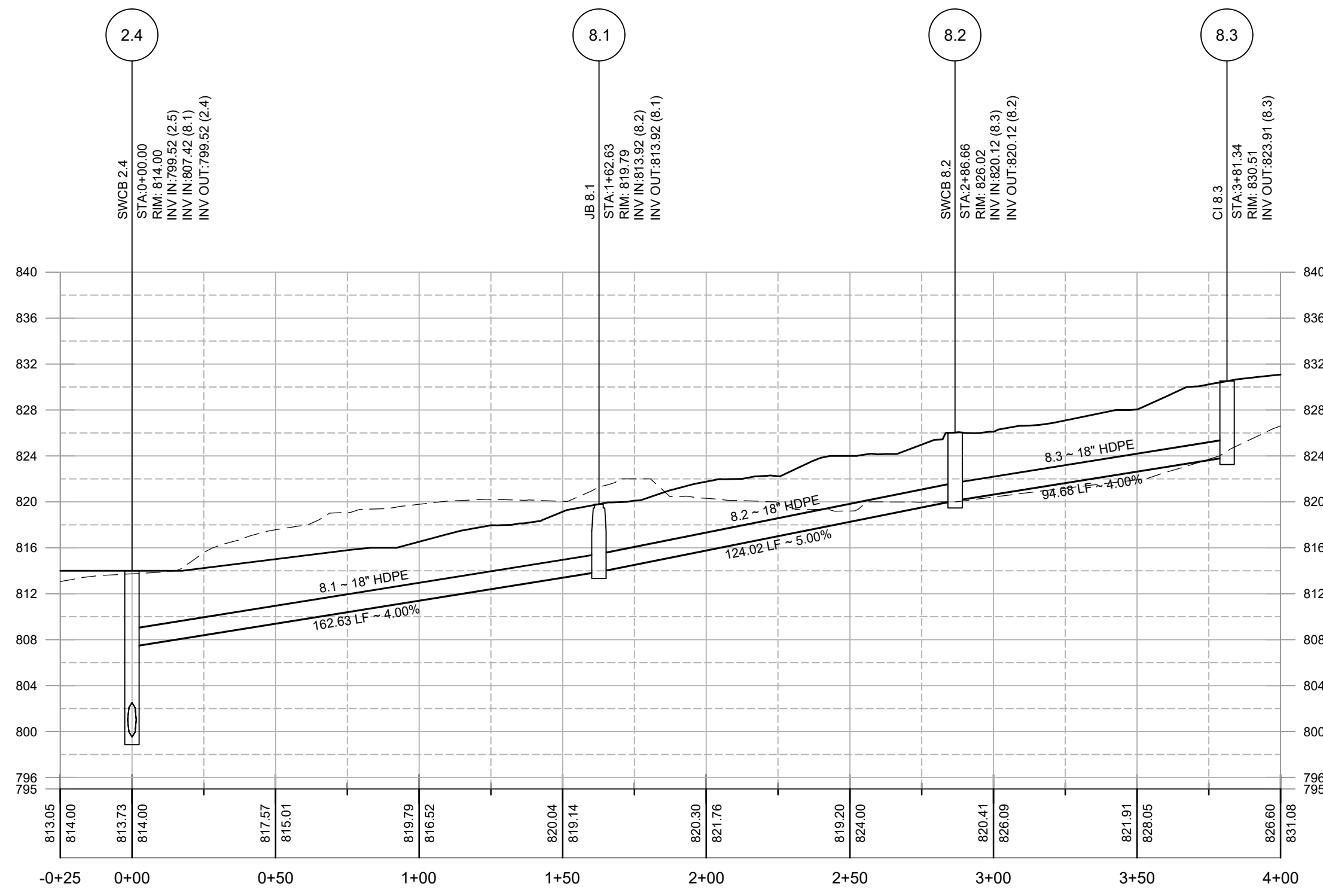
**STORM LINE 5**  
 HORIZONTAL SCALE: 1" = 40'  
 VERTICAL SCALE: 1" = 10'



**STORM LINE 6**  
 HORIZONTAL SCALE: 1" = 40'  
 VERTICAL SCALE: 1" = 10'



**STORM LINE 7**  
 HORIZONTAL SCALE: 1" = 40'  
 VERTICAL SCALE: 1" = 10'



**STORM LINE 8**  
 HORIZONTAL SCALE: 1" = 40'  
 VERTICAL SCALE: 1" = 10'

P: (770) 451-2741 F: (770) 451-3915



Planners & Engineers Collaborative+  
 LAND PLANNING + LANDSCAPE ARCHITECTURE + CIVIL ENGINEERING  
 ARBORISTS + SURVEYING + CONSTRUCTION + WATER RESOURCES  
 350 RESEARCH COURT STE 200  
 PEACHTREE CORNERS, GA 30092

PROJECT  
**HWY 20 @ LAKEFIELD DR**  
 A MASTER PLANNED RESIDENTIAL DEVELOPMENT  
 AT  
 HWY 20 @ LAKEFIELD DR SE  
 CONVERS, GEORGIA 30013  
 ROCKDALE COUNTY

FOR  
**UNIVERSAL PLANNING AND DEVELOPMENT, LLC.**

MUNICIPALITY PROJECT #

**REVISIONS**

NO.	DATE	BY	DESCRIPTION

THIS SEAL IS ONLY VALID IF COUNTER SIGNED AND DATED WITH AN ORIGINAL SIGNATURE.

**PRELIMINARY**  
 NOT TO BE RELEASED FOR CONSTRUCTION

**STORM SEWER PROFILES**

SCALE: N/A  
 DATE: 02/22/2024  
 PROJECT: 23018.00A

24 HOUR CONTACT:  
 ERIC JOHANSEN



C7.50  
SHEET