




- Legend**
-  Parcels
  -  Roads
  - City Limits**
  -  BROOKS
  -  FAYETTEVILLE
  -  PEACHTREE CITY
  -  TYRONE
  -  WOOLSEY

Parcel ID	0604 038	Alternate ID	00006790	Owner Address	SLOAN GARY E
Sec/Twp/Rng	49-51-	Class	R4		SLOAN KAORU UCHIDA
Property Address	HIGHWAY 74 S	Acreeage	6.25		506 PORTAL DRIVE
					PEACHTREE CITY, GA 30269
District	01				
Brief Tax Description	6.25 ACRES HWY 74 SOUTH				
	<i>(Note: Not to be used on legal documents)</i>				

Date created: 3/5/2022  
 Last Data Uploaded: 3/4/2022 6:09:16 AM