

47157C0605F  
eff. 9/28/2007

28033C0102H  
eff. 5/5/2014



### Effective FIRM Panels

#### GeoIndex

-  No Digital Data Available
-  Digital Data Available
-  Unmapped

#### NFHL

##### LOMRs

-  Effective

##### Political Jurisdictions

- 

##### Profile Baselines

- 

##### Cross-Sections

- 

##### Base Flood Elevations

- 

##### Levees

- 





##### Coastal Transects

- 

##### Transect Baselines

- 

##### General Structures

-  Flood Structure
-  Bridge
-  Dam, Weir, Jetty
-  Other Structures

##### River Mile Markers

- 



## FLOOD MAP

PARCEL 106614030 0000100  
OLIVE BRANCH, DESOTO COUNTY, MS  
OWNER: James Lee Miller

