



---

SAILORS ENGINEERING ASSOCIATES, INC.

---

1675 SPECTRUM DRIVE • LAWRENCEVILLE, GEORGIA 30043 • TEL (770) 962-5922 • FAX 962-7964

October 25, 2019

Miller Capital Ventures, LLC  
c/o Mr. Louis Young  
Columbia Engineering and Services  
2862 Buford Highway Suite 200  
Duluth, GA 30096

RE: Phase I Environmental Site Assessment  
Commercial Property  
Richard D. Sailors Parkway  
Powder Springs, Georgia 30144  
SEA Job #192-076

Dear Mr. Young:

Sailors Engineering Associates, Inc. (SEA) has conducted a Phase I Environmental Site Assessment for the property referenced above and is pleased to provide this report with a summary of our findings.

The subject property under investigation is composed of one vacant parcel that measures 4.39-acres with no physical address. The subject property is currently vacant wooded land. According to the Cobb County Tax Assessor's website, the subject property is identified as Parcel ID number 19087200290 and is located in Land Lot 0872 of the 19th Land District of Cobb County, Georgia. The subject property is currently owned by Miller Capital Ventures LLC.

#### **ON-SITE FINDINGS**

Historical data reviewed indicates that the subject property was farmland and wooded land from the 1930s to the 1950s. From the 1960s through 1999, Atlanta Structural Concrete operated on the subject property. The structures were razed, and the subject property became vacant land in the early-2000s. The subject property has remained vacant since that time. No on-site RECs were identified with regard to the subject property.

#### **OFF-SITE FINDINGS**

Several facilities within the prescribed ASTM minimum search-distances appeared on the regulatory lists reviewed. These facilities were not identified as RECs with regard to the subject property due to the type of facility, distance, and/or topographic separation from the subject property. Further information on these facilities is available in the attached EDR Radius Map Report with GeoCheck.

## CONCLUSIONS

We have performed a Phase I Environmental Site Assessment in accordance with the scope and limitations of ASTM E 1527-13 for one vacant parcel on Richard D. Sailors Parkway, Powder Springs, Georgia. Our investigation did not identify any RECs with regard to the subject property. No further investigation is warranted at this time.

Respectfully submitted,

SAILORS ENGINEERING ASSOCIATES, INC.



John P. Gamman,  
Staff Geologist



Michael J. Haller, P.G.



**SEA**

---

SAILORS ENGINEERING ASSOCIATES, INC.

---

1675 SPECTRUM DRIVE • LAWRENCEVILLE, GEORGIA 30043 • TEL (770) 962-5922 • FAX 962-7964

**PHASE I ENVIRONMENTAL SITE ASSESSMENT  
COMMERCIAL PROPERTY  
RICHARD D. SAILORS PARKWAY  
POWDER SPRINGS, COBB COUNTY, GEORGIA**

**SEA JOB #192-076**

# **TABLE OF CONTENTS**

## **1.0 INTRODUCTION**

- 1.1 Purpose
- 1.2 Detailed Scope-of-Services
- 1.3 Significant Assumptions
- 1.4 Limitations and Exceptions
- 1.5 Special Terms and Conditions
- 1.6 User Reliance

## **2.0 SITE DESCRIPTION**

- 2.1 Site Description and Current Use
- 2.2 Adjoining Properties and Current Use
- 2.3 Physical Setting
  - 2.3.1 Area Geology
  - 2.3.2 Area Hydrogeology

## **3.0 USER PROVIDED INFORMATION**

- 3.1 Title Records, Environmental Liens or Activity and Use Limitations
- 3.2 Specialized Knowledge
- 3.3 Commonly Known or Reasonably Ascertainable Information
- 3.4 Valuation Reduction for Environmental Issues
- 3.5 Owner, Property Manager, and Occupant Information
- 3.6 Reason for Performing Phase I

## **4.0 RECORDS REVIEW**

- 4.1 Standard Environmental Record Sources
- 4.2 Additional Environmental Record Sources
- 4.3 Historical Use Information on the Property and Vicinity

## **5.0 SITE RECONNAISSANCE**

- 5.1 Exterior Observations
- 5.2 Interior Observations

## **6.0 INTERVIEWS**

- 6.1 Interview with Owner
- 6.2 Interview with Site Manager
- 6.3 Interview with Occupants
- 6.4 Interviews with Local Government Officials

## **7.0 FINDINGS**

7.1 On-site

7.2 Off-site

## **8.0 CONCLUSIONS AND OPINIONS**

## **9.0 DATA GAPS**

## **10.0 REFERENCES**

## **11.0 SIGNATURES AND QUALIFICATIONS**

11.1 Signatures of the Environmental Professional(s)

11.2 Qualification(s) of Environmental Professional(s)

### **Appendix**

Area Plan

Site Plan

Site Photographs

EDR Aerial Photo Decade Package<sup>®</sup>

EDR Sanborn Report<sup>®</sup>

EDR Radius Map Report<sup>®</sup>

Deeds and Legal Description

Qualification(s) of the Environmental Professional(s)

## 1.0 INTRODUCTION

### 1.1 Purpose

This assessment followed the American Society for Testing and Materials (ASTM) Practice E 1527-13, *Phase I Environmental Site Assessment Process*. Practice E 1527 has been developed to define “*all appropriate inquiry*” for purposes of establishing any of the four Landowner Liability Protections (*LLPs*) available under CERCLA as amended by the *Brownfields Amendments*. The purpose of the ASTM practice is to identify recognized environmental conditions, controlled recognized environmental conditions and historical recognized environmental conditions. The term “*recognized environmental conditions*” means the presence or likely presence of any hazardous substances or petroleum products in, on, or at a property (1) due to a release to the environment; (2) under conditions indicative of a release to the environment; or (3) under conditions that pose a material threat of a future release to the environment. De minimis conditions are not recognized environmental conditions. The term “*controlled recognized environmental condition*” means a *recognized environmental condition* resulting from a past release of hazardous substances or petroleum products that has been addressed to the satisfaction of the applicable regulatory authority, with hazardous substances or petroleum products allowed to remain in place subject to the implementation of required controls. The term “*historical recognized environmental condition*” means a past release of any hazardous substances or petroleum products that has occurred in connection with the property and has been addressed to the satisfaction of the applicable regulatory authority or meeting unrestricted use criteria established by a regulatory authority, without subjecting the property to any required controls.

### 1.2 Detailed Scope-of-Services

Our Scope-of-Services includes, but may not be limited to, the following:

- a visual inspection of the site
- a visual inspection of surrounding properties which could affect the site
- personal interviews with current and/or former property owners or residents of the area who may have knowledge of the site history
- a review of ownership records to determine past uses of the property
- a review of current U.S. Environmental Protection Agency (EPA) and Georgia Environmental Protection Division (EPD) reports and lists to include, but not be limited to, the following:
  - a. EPA National Priorities List (NPL) and delisted NPL sites list
  - b. EPA SEMS (CERCLIS) and SEMS ARCHIVE (CERCLIS NFRAP) Lists
  - c. EPA RCRIS Generators, TSD and CORRACTS Lists
  - d. EPA Federal Brownfield Sites listing
  - e. Federal institutional control/engineering control registries
  - f. EPA National Spill Reports Emergency Response Notification System

- g. State and tribal lists of hazardous waste sites identified for investigation or remediation
  - h. State and tribal equivalent NPL
  - i. State and tribal equivalent CERCLIS
  - j. State and tribal landfill and/or solid waste disposal sites lists
  - k. State and tribal leaking storage tank lists
  - l. State and tribal registered underground storage tank lists
  - m. State and tribal institutional control/engineering control registries
  - n. State and tribal voluntary cleanup sites lists
  - o. State and tribal Brownfield sites lists
- a review of available aerial photographs, Sanborn Fire Insurance Maps and USGS topographic maps to aid in determining past site uses and disturbances
  - a report presenting our investigative procedures and results

Our scope of services did not include assessments for the extended scope issues such as those noted in the ASTM E 1527-13 standard including archaeological/historical/cultural resources, wetlands/State Waters, asbestos-containing materials, lead-based paint, lead in drinking water, mold, radon gas, flood zones, or endangered/threatened species.

### 1.3 Significant Assumptions

Sailors Engineering Associates, Inc. (SEA) relies upon regulatory records made available by local, state and federal authorities. We assume this information to be accurate and reliable. We assume that information given during interviews is correct and accurate.

### 1.4 Limitations and Exceptions

No environmental site assessment can wholly eliminate uncertainty regarding the potential for recognized environmental conditions in connection with a property. Performance of this practice is intended to reduce, but not eliminate, uncertainty regarding the potential for recognized environmental conditions in connection with a property, and this practice recognizes reasonable limits of time and cost.

### 1.5 Special Terms and Conditions

This investigation had no special terms or conditions.

### 1.6 User Reliance

This report was prepared for the exclusive use of Miller Capital Ventures, LLC.

## **2.0 SITE DESCRIPTION**

### 2.1 Site Description and Current Use

The subject property under investigation is composed of one vacant parcel that measures 4.39-acres with no physical address. The subject property is currently vacant wooded land. According

to the Cobb County Tax Assessor's website, the subject property is identified as Parcel ID number 19087200290 and is located in Land Lot 0872 of the 19th Land District of Cobb County, Georgia. The subject property is currently owned by Miller Capital Ventures LLC.

## 2.2 Adjoining Properties and Current Use

The subject property is bordered to the north by Pinecrest Road followed by residential properties, to the east by a vacant lot followed by Seven Springs Shell Station, to the south by Richard D Sailors Parkway followed by a public park, and to the west by Villa Springs Circle followed by United Community Bank. The subject property is not currently connected to any utilities, however, SEA observed natural gas, electricity, water, and sewer utilities on neighboring properties and along Richard D Sailors Parkway.

## 2.3 Physical Setting

### 2.3.1 Area Geology

The subject property is located in the physiographic province known as the Piedmont, which extends from the Hudson River at the north to Alabama at the south. The Piedmont, the least mountainous portion of the Appalachian Highlands, is an area of intensely folded and faulted igneous and metamorphic rocks. The surface of the Piedmont can be described as a broadly undulating or rolling topography with low knobs or ridges, and valleys. The underlying crystalline rocks of the Piedmont are metamorphic schists, gneisses, quartzites and slates, and igneous granites and gabbros. According to the Georgia Geologic Survey Bulletin (B-96): *Geology of the Greater Atlanta Area*, the bedrock at the subject property consists of interlayered medium grained biotite-plagioclase gneiss, (cl) and fine to medium grained hornblende-plagioclase amphibolite.

According to the United States Department of Agriculture Soil Conservation Service Soil Survey web page, the predominant soil types associated with the subject property is the Madison clay loam (MDC3), Madison sandy loam (MgB2), and the Madison and Pacolet soils (MsD3). The Madison and Pacolet series consists of very deep, well drained, moderately permeable soils that formed in residuum weathered mostly from felsic igneous and metamorphic rocks of the Piedmont uplands.

### 2.3.2 Area Hydrogeology

Shallow unconfined water table conditions are present throughout the Piedmont physiographic province. Recharge to the groundwater occurs from precipitation, which averages approximately 49 inches per year within the north Georgia area. Rainfall occurs throughout the year, although increased amounts of rainfall are typical during the spring months. Soils within the area consist predominantly of sandy silts and silty sands which allow rapid percolation of the rainfall. Typically, the infiltration of precipitation through the soil to the groundwater occurs within a few days after rainfall. In the general area of the subject site, the groundwater surface is typically a subdued reflection of surface topography.

According to the Georgia Geologic Survey Information Circular 63 titled *Ground Water in the Greater Atlanta Region*, the subject property is in Unit "D." Well depths in Unit "D" range from 82 feet to 710 feet below ground surface (bgs), averaging 270 feet bgs. Well yields range from 20 gallons to 351 gallons per minute, averaging 56 gallons per minute.



### **3.0 USER PROVIDED INFORMATION**

On October 21, 2019 SEA forwarded a User Questionnaire to the User, Mr. Louis Young. A completed user questionnaire was not returned prior to the completion of this report.

#### **3.1 Title Records, Environmental Liens or Activity and Use Limitations**

The User did not provide SEA with any Chain of Title or ownership information/documentation for the subject property. SEA independently researched the documents comprising the chain of ownership for the subject property by visiting the Cobb County Tax Assessor's website or by researching ownership documents on the Georgia Superior Court Clerks' Cooperative Authority website. Our property ownership research was performed to determine more completely the past uses of the subject property.

According to the Cobb County Tax Assessor's website, the subject property consists of one vacant parcel located along and to the north of Richard D. Sailors Parkway. The subject parcel is identified as Parcel ID number 19087200290 and is located in Land Lot 0872 of the 19th Land District of Cobb County, Georgia. The chain of ownership records indicates the subject property was farmland and undeveloped land from the 1930s through the 1950s. In 1960s to 1999 Atlanta Structural Concrete operated on the subject property. The structures were razed, and the subject property became vacant land in the early- 2000s. The subject property has remained vacant since that time. The Cobb County Tax Assessor's website lists Miller Capital, LLC as the current owner of the subject property. A copy of the current deed and the legal description is included in the Appendix.

The User was not aware of any Environmental Liens or any Activity and Use Limitations for the subject property. SEA found no environmental liens in our deed research of the subject property.

#### **3.2 Specialized Knowledge**

SEA has no Specialized Knowledge with regard to the subject property.

#### **3.3 Commonly Known or Reasonably Ascertainable Information**

SEA notes that the subject property has historically been used as an Atlanta Structural Concrete plant.

#### **3.4 Valuation Reduction for Environmental Issues**

SEA noted that the subject property has no known environmental conditions that would affect the fair market value of the subject property.

#### **3.5 Owner, Property Manager, and Occupant Information**

According to the Cobb County Tax Assessor's website, the subject property consists of one 4.39-acre parcel owned by Miller Capital LLC.

### 3.6 Reason for Performing Phase I

The User requested the Phase I ESA in order to perform due diligence regarding a pending real estate transaction.

## 4.0 RECORDS REVIEW

### 4.1 Standard Environmental Record Sources

The following lists and reports, maintained by SEA, were reviewed to determine if the subject site or properties in the surrounding vicinity were contained on the lists. Additionally, SEA requested, and has received, “The EDR Radius Map Report<sup>®</sup>” for the subject property from Environmental Data Resources, Inc. (EDR), Milford, Connecticut. The approximate minimum search distances (AMSD) used were equal to or greater than the distances recommended in ASTM (American Society for Testing and Materials) Practice E 1527-13. For listings not mentioned in ASTM E 1527-13, a minimum search distance of an equivalent list was used.

1. United States Environmental Protection Agency National Priorities List (NPL) dated July 19, 2019 (AMSD = 1.0 mile) and the Delisted NPL Site List dated July 19, 2019 (AMSD = 1.0 mile).
2. United States Environmental Protection Agency Superfund Enterprise Management System (SEMS)/(CERCLIS ) list dated July 19, 2019 and the SEMS ARCHIVE/CERCLIS No Further Remedial Action Planned (NFRAP) listing dated July 19, 2019 (AMSD = 0.5 mile).
3. United States Environmental Protection Agency Resource, Conservation and Recovery Act (RCRA) Corrective Action sites (CORRACTS) listing dated March 25, 2019 (AMSD = 1.0 mile).
4. United States Environmental Protection Agency RCRA non-CORRACTS and Treat Storage and Disposal (TSD) facilities listing dated March 25, 2019 (AMSD = 0.5 mile).
5. United States Environmental Protection Agency RCRA generators listing March 25, 2019 (AMSD = 0.25 mile).
6. United States Environmental Protection Agency institutional controls/engineering control registries dated August 19, 2019 (AMSD = 0.5 mile).
7. United States Environmental Protection Agency Emergency Response Notification System (ERNS) National Response Center (NRC) spill reports through September 09, 2019 (AMSD = subject property only).
8. Georgia Department of Natural Resources Hazardous Site Inventory (HSI) dated July 1, 2018 (AMSD = 1.0 mile).

9. Georgia Department of Natural Resources Hazardous Sites Response Act release notification files (non-HSI) through June 30, 2019 (AMSD = 1.0 mile).
10. Georgia Department of Natural Resources Solid Waste landfill listing including active, closed and inert landfills dated October 11, 2018 (AMSD = 0.5 mile).
11. Georgia Department of Natural Resources Underground Storage Tank Management Program list of leaking underground storage tanks (LUST) dated April 01, 2019 (AMSD = 0.5 mile).
12. Georgia Department of Natural Resources Underground Storage Tank Management Program list of registered Underground Storage Tanks dated May 29, 2019 (AMSD = 0.25 mile).
13. Georgia Department of Natural Resources institutional control/engineering control registries dated May 6, 2019 (AMSD = 0.5 mile).
14. Georgia Department of Natural Resources Hazardous Site Reuse and Redevelopment Act list of properties that have entered the Voluntary Brownfield Program dated May 6, 2019 (AMSD = 0.5 mile).
15. Georgia Department of Natural Resources Emergency Response Team Spill records available from 1990 through August 18, 2019 (AMSD = property only).

There are no current or delisted NPL sites within a one-mile radius of the subject property. There are no Federally recognized or State-recognized tribal lands in Cobb County, Georgia. There are no Federal or State Institutional/Engineering Controls registered for the subject property.

The subject property does not appear on any of the regulatory lists reviewed. Several facilities within the prescribed ASTM minimum search-distances appeared on one or more of the regulatory lists reviewed. The facility located closest to the subject property is discussed below.

**Seven Springs Shell Station:** 1390 Richard D Sailors Road, is located east and cross-gradient from the subject property. This facility, formally known as Quicktrip #817, appears on the Georgia Underground Storage Tank listing. According to Georgia Underground Storage Tank Management Program (GA USTMP), this facility has operated one 12,000-gallon gasoline, one 20,000-gallon gasoline tank, and one 20,000-gallon diesel tank since 2004. No releases have been reported to the EPD in association with the facility. In the event of an unknown or unreported release, the inferred groundwater flow direction associated with the facility is south and cross-gradient to the subject property. Therefore, **Seven Springs Shell Station** is not identified as a REC with regard to the subject property.

Additional facilities within the prescribed ASTM minimum search-distances appeared on one or more of the regulatory lists reviewed. These facilities were not identified as RECs with regard to the subject property due to the type of facility, distance, and/or topographic separation from the subject property. Further information on these facilities is available in the attached EDR Radius Map Report with GeoCheck.

## 4.2 Additional Environmental Record Sources

On October 16, 2019 SEA queried the United States Environmental Protection Agency's (USEPA's) Enforcement and Compliance History Online (ECHO) and Envirofacts database for reported enforcement or compliance issues at the subject property. A search of these databases did not produce any results.

## 4.3 Historical Use Information on the Property and Vicinity

To determine past uses of the subject property, ownership records were reviewed on the Georgia Superior Court Clerk's Cooperative Authority website or the Cobb County Tax Assessor's website. In addition, aerial photographs, historic city directories, and Sanborn Fire Insurance Maps were researched.

Sanborn Fire Insurance Maps for the subject property and its vicinity were requested from Environmental Data Resources (EDR), Milford, Connecticut. Map coverage was not available for the subject property and the surrounding vicinity.

Aerial photographs dated 1938, 1943, 1950, 1955, 1960, 1968, 1972, 1978, 1981, 1988, 1993, 2007, 2010, 2013, and 2017 were available for review for the subject property. Imagery from 1938 through 1950 depicts the subject property as farmland. The aerial photograph from 1955 depicts the subject property as undeveloped wooded land. Imagery from 1960 through 1993 depicts a structural concrete company operating on the subject property. The 2007 aerial imagery depicts the subject property as vacant wooded land. No other significant changes to the subject property appear on the most recent aerial photographs.

Historic City Directories for the subject property were reviewed at the Auburn Avenue Research Library in Atlanta, Georgia. The subject property is listed in the 1999 directory as Atlanta Structural Concrete Company. There is no listing for the subject property after the 2000 directory. No RECs were identified with regard to the subject property.

Aerial photographs reviewed for the subject property were also reviewed for the surrounding vicinity. Imagery from 1938 through 1955 depicts the surrounding vicinity to the north, south, west, and east as rural residential, undeveloped wooded land, and farmland. The aerial imagery from 1960 depicts the development of Atlanta Structural Concrete company on the subject property, as well as on the parcels to the southeast and northwest of the subject property. The aerial photographs from 1968 depicts residential developments to the north of the subject property. The surrounding vicinity does not undergo significant changes until the 2007 imagery which depicts the residential developments to the northwest, commercial developments to the west, a service station to the east, and the development of Richard D Sailors Parkway to the south of the subject property. No other significant changes to the surrounding vicinity appear on the most recent aerial photographs.

USGS 1:24,000 topographic map for "Austell, Georgia" 1954, 1981, 2011, 2014, 2017 were reviewed for the subject property and vicinity. The topographic maps did not reveal any features that would be considered potential environmental conditions.

## **5.0 SITE RECONNAISSANCE**

On October 17, 2019 Mr. John Gammans, Staff Geologist with SEA, conducted a visual inspection of the subject property and vicinity. The subject property is indicated on the Area and Site Plans in the Appendix. The purpose of the inspection was to locate any obvious signs of contamination present at the surface of the property, such as discolored soil, stressed vegetation, improperly dumped materials or containers, or evidence of activity that may have an adverse environmental effect on the property. The site boundary was walked, and the remainder of the site was crisscrossed on foot.

### **5.1 Exterior Observations**

The subject property consists of one vacant parcel that measures 4.39-acres. The subject property is accessible via one unpaved driveway along Pinecrest Road. The subject property is covered with grasses, trees, and kudzu. The northern border of the subject property has small trees and a chain link fence along Pinecrest Road. The southern border of the subject property has small trees and a guard rail along Richard D. Sailors Parkway. Scattered debris was observed on the subject property and consisted of plastic bottles, aluminum cans, and miscellaneous household debris. An approximately eight-foot-wide by fifty-foot-long concrete sidewalk was present in the central portion of the subject property. This sidewalk was not connected to any pedestrian walkway and was mostly covered by plant debris. SEA did not observe any stained soil or stressed vegetation indicative of improper disposal of hazardous or regulated chemicals. No USTs, vent pipes, sumps, sludge ponds/lagoons, or previous monitoring wells were observed on the subject property at the time of our site reconnaissance.

At the time of our site reconnaissance/site visit, the subject property was bordered to the north by Pinecrest Road followed by residential properties, to the east by a vacant lot followed by Seven Springs Shell Station, to the south by Richard D Sailors Parkway followed by a public park, and to the west by Villa Springs Circle followed by United Community Bank

Polychlorinated biphenyls (PCBs) were produced in the United States from approximately 1929 until approximately 1979, primarily for use as insulating fluids in electrical transformers and lighting ballasts. Although PCBs are no longer being manufactured, electrical transformers and lighting ballasts containing PCBs may still be in service. One pole mounted transformer was observed in the southern portion of subject property. Although there were no labels identifying the transformer as non-PCB, the transformer appeared to be in good condition, and no signs of leakage or damage were observed with regard to the transformer. The transformer is not considered a REC.

### **5.2 Interior Observations**

The subject property is currently a vacant commercial lot with no existing buildings on site.

## **6.0 INTERVIEWS**

### **6.1 Interview with Owner or Past Owner**

SEA contacted the current owner, Mr. Micheal Miller via email. Mr. Miller stated that the property was vacant land.

## 6.2 Interview with Site Manager

No site manager was available for interview.

## 6.3 Interviews with Occupants

No occupants were available for interview.

## 6.4 Interviews with Local Government Officials

SEA contacted the Cobb County Environmental Health Department with regard to any documented environmental issues or violations associated with the subject property. Cobb County Environmental Health Department did not have any records associated with the subject property.

## 7.0 FINDINGS

### 7.1 On-Site

Historical data reviewed indicates that the subject property was farmland and wooded land from the 1930s to the 1950s. From the 1960s through 1999, Atlanta Structural Concrete operated on the subject property. The structures were razed, and the subject property became vacant land in the early-2000s. The subject property has remained vacant since that time. No on-site RECs were identified with regard to the subject property.

### 7.2 Off-Site

Several facilities within the prescribed ASTM minimum search-distances appeared on the regulatory lists reviewed. These facilities were not identified as RECs with regard to the subject property due to the type of facility, distance, and/or topographic separation from the subject property. Further information on these facilities is available in the attached EDR Radius Map Report with GeoCheck.

## 8.0 CONCLUSIONS AND OPINIONS

We have performed a Phase I Environmental Site Assessment in accordance with the scope and limitations of ASTM E 1527-13 for one vacant parcel on Richard D Sailors Parkway, Powder Springs, Georgia. Our investigation did not identify any RECs with regard to the subject property. No further investigation is warranted at this time.

## 9.0 DATA GAPS

No significant data gaps were encountered as part of our investigation.

## 10.0 REFERENCES

The following references were utilized in the preparation of this report:

- Environmental Data Resources, Inc. (EDR), Milford, Connecticut: The EDR Aerial Photo Decade Package for Richard Sailors, Powder Springs, Georgia 30127 dated October 9, 2019.
- Environmental Data Resources, Inc. (EDR), Milford, Connecticut: The EDR Radius Map Report for Richard Sailors, Powder Springs, Georgia 30127 dated October 9, 2019.
- Environmental Data Resources, Inc. (EDR), Milford, Connecticut. The EDR Sanborn Map Report for Richard Sailors, Powder Springs, Georgia 30127 dated October 9, 2019.
- Georgia Department of Natural Resources, Environmental Protection Division, Georgia Geologic Survey, Bulletin 96 “Geology of the Greater Atlanta Region,” McConnell and Abrams, 1984.
- Georgia Department of Natural Resources, Environmental Protection Division, Georgia Geologic Survey, Geologic Map of Georgia,” Clark and Zisa 1976.
- Georgia Geologic Clearing House/Earth Explorer: Aerial Photographs dated 2019.
- Georgia Geologic Survey Information Circular 63 entitled "Groundwater in the Greater Atlanta Region", Hester and Black.
- United States Department of Agriculture, Natural Resources Conservation Service *Web Soil Survey*, 2019.
- United States Geological Survey 7.5-minute topographic series "Rome, Georgia" dated 1958 and 1981, and “Austell, Georgia” 1956, 1997, 2011, 2014, 2017

## **11.0 SIGNATURES AND QUALIFICATIONS**

### 11.1 Signature(s) of Environmental Professional(s)

The signatures of the Environmental Professionals responsible for this Report appear on the Transmittal Letter.

### 11.2 Qualification(s) of Environmental Professional(s)

Mr. Michael J. Haller, P.G. with Sailors Engineering Associates, Inc served as project manager and has over 30 years of experience completing Geotechnical and Environmental Investigations.

Mr. John P. Gammans, Staff Geologist with Sailors Engineering Associates, Inc., holds a Bachelor’s degree in Geology from the University of West Georgia and has first-hand experience with Geotechnical and Environmental investigations.

Sailors Engineering Associates, Inc. (SEA) declares that to the best of our professional knowledge and belief, we meet the definition of Environmental Professional as outlined in §312.10 of 40 CFR 312 and we have the specific qualifications based on education, training, and experience to assess a property of the nature, history and setting of the subject property. We have developed and

performed all appropriate inquiries in conformance with the standards and practices set forth in 40 CFR Part 312.



## **Appendix**

Area Plan

Site Plan

Site Photographs

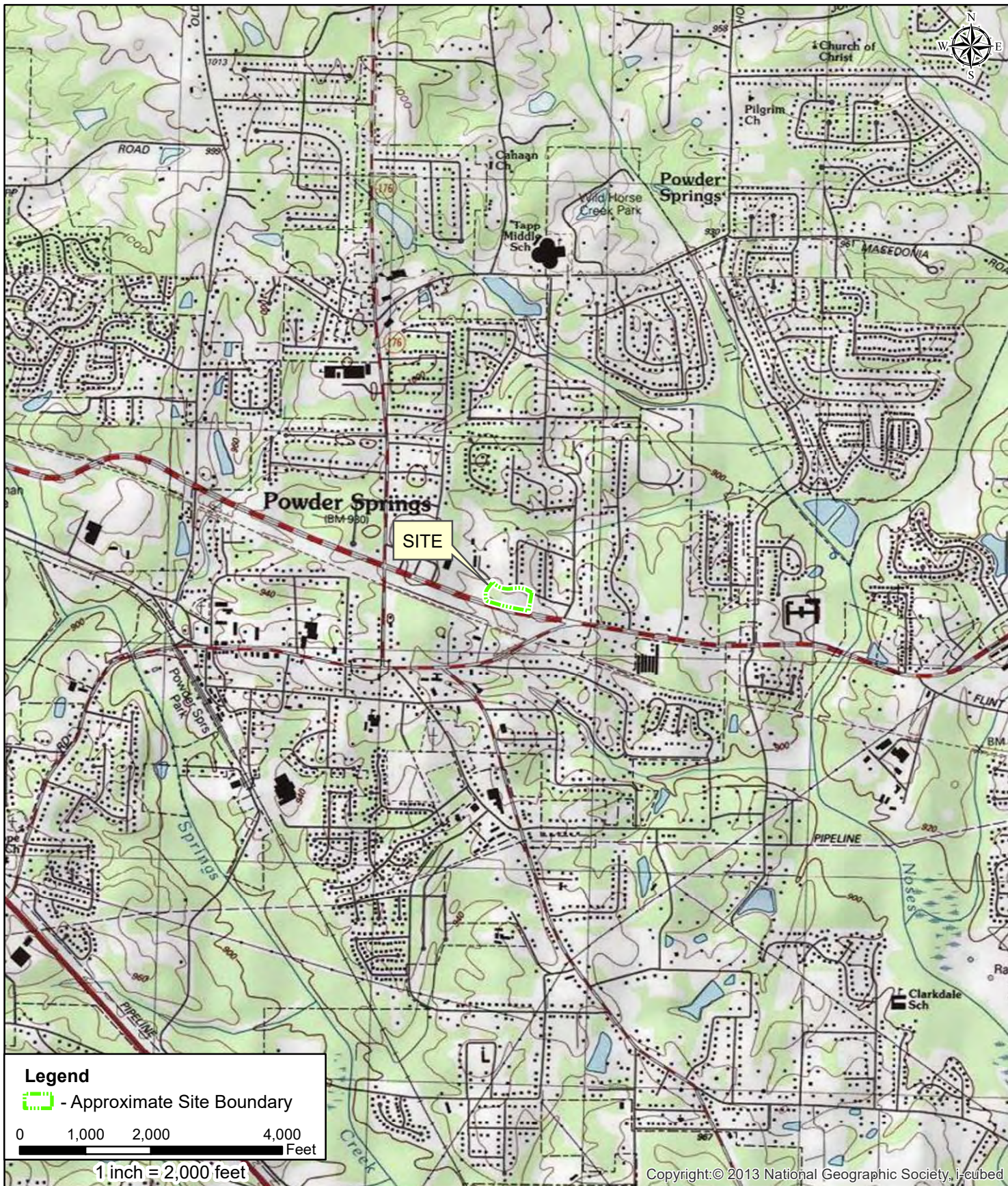
EDR Aerial Photo Decade Package<sup>®</sup>

EDR Sanborn Report<sup>®</sup>

EDR Radius Map Report<sup>®</sup>

Deeds and Legal Descriptions

Qualification(s) of the Environmental Professional(s)



Copyright: © 2013 National Geographic Society, i-cubed

Data Sources: 1:24,000 Austell, Georgia USGS 7.5' topographic map quadrangle courtesy of ESRI Map Services

**SEA**

**SAILORS  
ENGINEERING  
ASSOCIATES, INC.**

ENVIRONMENTAL/GEOTECHNICAL  
1675 SPECTRUM DRIVE  
LAWRENCEVILLE, GEORGIA 30043  
(770) 962-5922 FAX 962-7964

**AREA PLAN**

**RICHARD D SAILORS PARKWAY  
PROPERTY**

Richard D Sailors Parkway at Villa Springs Circle  
Powder Springs, Cobb County, Georgia

Job No. 192-076

10/18/2019



Data Sources: 2018 aerial photography courtesy of Google Mapping Services

**SEA**

**SAILORS  
ENGINEERING  
ASSOCIATES, INC.**

ENVIRONMENTAL/GEOTECHNICAL  
1675 SPECTRUM DRIVE  
LAWRENCEVILLE, GEORGIA 30043  
(770) 962-5922 FAX 962-7964

**SITE PLAN**

**RICHARD D SAILORS PARKWAY  
PROPERTY**

Richard D Sailors Parkway at Villa Springs Circle  
Powder Springs, Cobb County, Georgia

Job No. 192-076

10/18/2019




Eastern Boundary of Subject Property




Transformer on Subject Property



Eastern Boundary of Subject Property



Central Portion of Subject Property



Northern Boundary of Subject Property



Concrete Sidewalk in Subject Property



Southern Boundary of Subject Property



Richard D. Sailors Parkway



Western Boundary of Subject Property



Seven Springs Shell Station  
East of Subject Property



Park south of Subject Property



Residential Property North of Subject  
Property



United Community Bank West of Subject  
Property



**Richard Sailors**

Not Reported

Powder Springs, GA 30127

Inquiry Number: 5821357.5

October 09, 2019

## The EDR Aerial Photo Decade Package



6 Armstrong Road, 4th floor  
Shelton, CT 06484  
Toll Free: 800.352.0050  
[www.edrnet.com](http://www.edrnet.com)

# EDR Aerial Photo Decade Package

10/09/19

**Site Name:**

Richard Sailors  
Not Reported  
Powder Springs, GA 30127  
EDR Inquiry # 5821357.5

**Client Name:**

Sailors Eng Assoc Inc.  
1675 Spectrum Drive  
Lawrenceville, GA 30043  
Contact: John Gammans



Environmental Data Resources, Inc. (EDR) Aerial Photo Decade Package is a screening tool designed to assist environmental professionals in evaluating potential liability on a target property resulting from past activities. EDR's professional researchers provide digitally reproduced historical aerial photographs, and when available, provide one photo per decade.

## Search Results:

| <u>Year</u> | <u>Scale</u> | <u>Details</u>                      | <u>Source</u> |
|-------------|--------------|-------------------------------------|---------------|
| 2017        | 1"=500'      | Flight Year: 2017                   | USDA/NAIP     |
| 2013        | 1"=500'      | Flight Year: 2013                   | USDA/NAIP     |
| 2010        | 1"=500'      | Flight Year: 2010                   | USDA/NAIP     |
| 2007        | 1"=500'      | Flight Year: 2007                   | USDA/NAIP     |
| 1993        | 1"=500'      | Acquisition Date: February 02, 1993 | USGS/DOQQ     |
| 1988        | 1"=500'      | Flight Date: February 07, 1988      | NAPP          |
| 1981        | 1"=500'      | Flight Date: February 24, 1981      | NHAP          |
| 1978        | 1"=500'      | Flight Date: March 29, 1978         | USDA          |
| 1972        | 1"=500'      | Flight Date: February 14, 1972      | ASCS          |
| 1968        | 1"=500'      | Flight Date: December 06, 1968      | USGS          |
| 1960        | 1"=500'      | Flight Date: January 25, 1960       | ASCS          |
| 1955        | 1"=500'      | Flight Date: March 29, 1955         | ASCS          |
| 1950        | 1"=500'      | Flight Date: February 03, 1950      | USDA          |
| 1943        | 1"=500'      | Flight Date: March 09, 1943         | ASCS          |
| 1938        | 1"=500'      | Flight Date: March 12, 1938         | USDA          |

**When delivered electronically by EDR, the aerial photo images included with this report are for ONE TIME USE ONLY. Further reproduction of these aerial photo images is prohibited without permission from EDR. For more information contact your EDR Account Executive.**

### Disclaimer - Copyright and Trademark Notice

This Report contains certain information obtained from a variety of public and other sources reasonably available to Environmental Data Resources, Inc. It cannot be concluded from this Report that coverage information for the target and surrounding properties does not exist from other sources. NO WARRANTY EXPRESSED OR IMPLIED, IS MADE WHATSOEVER IN CONNECTION WITH THIS REPORT. ENVIRONMENTAL DATA RESOURCES, INC. SPECIFICALLY DISCLAIMS THE MAKING OF ANY SUCH WARRANTIES, INCLUDING WITHOUT LIMITATION, MERCHANTABILITY OR FITNESS FOR A PARTICULAR USE OR PURPOSE. ALL RISK IS ASSUMED BY THE USER. IN NO EVENT SHALL ENVIRONMENTAL DATA RESOURCES, INC. BE LIABLE TO ANYONE, WHETHER ARISING OUT OF ERRORS OR OMISSIONS, NEGLIGENCE, ACCIDENT OR ANY OTHER CAUSE, FOR ANY LOSS OF DAMAGE, INCLUDING, WITHOUT LIMITATION, SPECIAL, INCIDENTAL, CONSEQUENTIAL, OR EXEMPLARY DAMAGES. ANY LIABILITY ON THE PART OF ENVIRONMENTAL DATA RESOURCES, INC. IS STRICTLY LIMITED TO A REFUND OF THE AMOUNT PAID FOR THIS REPORT. Purchaser accepts this Report "AS IS". Any analyses, estimates, ratings, environmental risk levels or risk codes provided in this Report are provided for illustrative purposes only, and are not intended to provide, nor should they be interpreted as providing any facts regarding, or prediction or forecast of, any environmental risk for any property. Only a Phase I Environmental Site Assessment performed by an environmental professional can provide information regarding the environmental risk for any property. Additionally, the information provided in this Report is not to be construed as legal advice.

Copyright 2019 by Environmental Data Resources, Inc. All rights reserved. Reproduction in any media or format, in whole or in part, of any report or map of Environmental Data Resources, Inc., or its affiliates, is prohibited without prior written permission.

EDR and its logos (including Sanborn and Sanborn Map) are trademarks of Environmental Data Resources, Inc. or its affiliates. All other trademarks used herein are the property of their respective owners.





INQUIRY #: 5821357.5

YEAR: 2017

— = 500'





INQUIRY #: 5821357.5

YEAR: 2013

— = 500'





INQUIRY # 5821357.5

YEAR: 2010

— = 500'





INQUIRY #: 5821357.5

YEAR: 2007

— = 500'





INQUIRY # 5821357.5

YEAR: 1993

— = 500'





INQUIRY #: 5821357.5

YEAR: 1988

— = 500'





INQUIRY #: 5821357.5

YEAR: 1981

— = 500'





INQUIRY #: 5821357.5

YEAR: 1978

— = 500'







INQUIRY #: 5821357.5

YEAR: 1972

— = 500'





INQUIRY #: 5821357.5

YEAR: 1968

— = 500'





INQUIRY #: 5821357.5

YEAR: 1960

— = 500'





INQUIRY #: 5821357.5

YEAR: 1955

— = 500'






INQUIRY #: 5821357.5

YEAR: 1950

— = 500'





INQUIRY #: 5821357.5

YEAR: 1943

— = 500'





INQUIRY #: 5821357.5

YEAR: 1938

— = 500'



Richard Sailors

Not Reported

Powder Springs, GA 30127

Inquiry Number: 5821357.3

October 09, 2019

## Certified Sanborn® Map Report



6 Armstrong Road, 4th floor  
Shelton, CT 06484  
Toll Free: 800.352.0050  
[www.edrnet.com](http://www.edrnet.com)



# Certified Sanborn® Map Report

10/09/19

**Site Name:**

Richard Sailors  
Not Reported  
Powder Springs, GA 30127  
EDR Inquiry # 5821357.3

**Client Name:**

Sailors Eng Assoc Inc.  
1675 Spectrum Drive  
Lawrenceville, GA 30043  
Contact: John Gammans



The Sanborn Library has been searched by EDR and maps covering the target property location as provided by Sailors Eng Assoc Inc. were identified for the years listed below. The Sanborn Library is the largest, most complete collection of fire insurance maps. The collection includes maps from Sanborn, Bromley, Perris & Browne, Hopkins, Barlow, and others. Only Environmental Data Resources Inc. (EDR) is authorized to grant rights for commercial reproduction of maps by the Sanborn Library LLC, the copyright holder for the collection. Results can be authenticated by visiting [www.edrnet.com/sanborn](http://www.edrnet.com/sanborn).

The Sanborn Library is continually enhanced with newly identified map archives. This report accesses all maps in the collection as of the day this report was generated.

## Certified Sanborn Results:

**Certification #** 9DB6-4917-A98D  
**PO #** 192-076  
**Project** Richard Sailors Parkway

### UNMAPPED PROPERTY

This report certifies that the complete holdings of the Sanborn Library, LLC collection have been searched based on client supplied target property information, and fire insurance maps covering the target property were not found.



Sanborn® Library search results

Certification #: 9DB6-4917-A98D

The Sanborn Library includes more than 1.2 million fire insurance maps from Sanborn, Bromley, Perris & Browne, Hopkins, Barlow and others which track historical property usage in approximately 12,000 American cities and towns. Collections searched:

- Library of Congress
- University Publications of America
- EDR Private Collection

*The Sanborn Library LLC Since 1866™*

### Limited Permission To Make Copies

Sailors Eng Assoc Inc. (the client) is permitted to make up to FIVE photocopies of this Sanborn Map transmittal and each fire insurance map accompanying this report solely for the limited use of its customer. No one other than the client is authorized to make copies. Upon request made directly to an EDR Account Executive, the client may be permitted to make a limited number of additional photocopies. This permission is conditioned upon compliance by the client, its customer and their agents with EDR's copyright policy; a copy of which is available upon request.

### Disclaimer - Copyright and Trademark Notice

This Report contains certain information obtained from a variety of public and other sources reasonably available to Environmental Data Resources, Inc. It cannot be concluded from this Report that coverage information for the target and surrounding properties does not exist from other sources. NO WARRANTY EXPRESSED OR IMPLIED, IS MADE WHATSOEVER IN CONNECTION WITH THIS REPORT. ENVIRONMENTAL DATA RESOURCES, INC. SPECIFICALLY DISCLAIMS THE MAKING OF ANY SUCH WARRANTIES, INCLUDING WITHOUT LIMITATION, MERCHANTABILITY OR FITNESS FOR A PARTICULAR USE OR PURPOSE. ALL RISK IS ASSUMED BY THE USER. IN NO EVENT SHALL ENVIRONMENTAL DATA RESOURCES, INC. BE LIABLE TO ANYONE, WHETHER ARISING OUT OF ERRORS OR OMISSIONS, NEGLIGENCE, ACCIDENT OR ANY OTHER CAUSE, FOR ANY LOSS OF DAMAGE, INCLUDING, WITHOUT LIMITATION, SPECIAL, INCIDENTAL, CONSEQUENTIAL, OR EXEMPLARY DAMAGES. ANY LIABILITY ON THE PART OF ENVIRONMENTAL DATA RESOURCES, INC. IS STRICTLY LIMITED TO A REFUND OF THE AMOUNT PAID FOR THIS REPORT. Purchaser accepts this Report "AS IS". Any analyses, estimates, ratings, environmental risk levels or risk codes provided in this Report are provided for illustrative purposes only, and are not intended to provide, nor should they be interpreted as providing any facts regarding, or prediction or forecast of, any environmental risk for any property. Only a Phase I Environmental Site Assessment performed by an environmental professional can provide information regarding the environmental risk for any property. Additionally, the information provided in this Report is not to be construed as legal advice. Copyright 2019 by Environmental Data Resources, Inc. All rights reserved. Reproduction in any media or format, in whole or in part, of any report or map of Environmental Data Resources, Inc., or its affiliates, is prohibited without prior written permission.

EDR and its logos (including Sanborn and Sanborn Map) are trademarks of Environmental Data Resources, Inc. or its affiliates. All other trademarks used herein are the property of their respective owners.

**Richard Sailors**

Not Reported

Powder Springs, GA 30127

Inquiry Number: 5821357.2s

October 09, 2019

## The EDR Radius Map™ Report with GeoCheck®



6 Armstrong Road, 4th floor  
Shelton, CT 06484  
Toll Free: 800.352.0050  
[www.edrnet.com](http://www.edrnet.com)

# TABLE OF CONTENTS

| <u>SECTION</u>   | <u>PAGE</u> |
|--|-------------|
| Executive Summary .....                                  | ES1         |
| Overview Map .....                                       | 2           |
| Detail Map .....   | 3           |
| Map Findings Summary .....                               | 4           |
| Map Findings .....                                       | 8           |
| Orphan Summary .....                                     | 27          |
| Zip Scan Report .....                                    | ZIP-1       |
| Government Records Searched/Data Currency Tracking ..... | GR-1        |
| <br><b><u>GEOCHECK ADDENDUM</u></b>                      |             |
| Physical Setting Source Addendum .....                   | A-1         |
| Physical Setting Source Summary .....                    | A-2         |
| Physical Setting SSURGO Soil Map .....                   | A-5         |
| Physical Setting Source Map .....                        | A-20        |
| Physical Setting Source Map Findings .....               | A-22        |
| Physical Setting Source Records Searched .....           | PSGR-1      |

*Thank you for your business.*  
Please contact EDR at 1-800-352-0050  
with any questions or comments.

### Disclaimer - Copyright and Trademark Notice

This Report contains certain information obtained from a variety of public and other sources reasonably available to Environmental Data Resources, Inc. It cannot be concluded from this Report that coverage information for the target and surrounding properties does not exist from other sources. **NO WARRANTY EXPRESSED OR IMPLIED, IS MADE WHATSOEVER IN CONNECTION WITH THIS REPORT. ENVIRONMENTAL DATA RESOURCES, INC. SPECIFICALLY DISCLAIMS THE MAKING OF ANY SUCH WARRANTIES, INCLUDING WITHOUT LIMITATION, MERCHANTABILITY OR FITNESS FOR A PARTICULAR USE OR PURPOSE. ALL RISK IS ASSUMED BY THE USER. IN NO EVENT SHALL ENVIRONMENTAL DATA RESOURCES, INC. BE LIABLE TO ANYONE, WHETHER ARISING OUT OF ERRORS OR OMISSIONS, NEGLIGENCE, ACCIDENT OR ANY OTHER CAUSE, FOR ANY LOSS OF DAMAGE, INCLUDING, WITHOUT LIMITATION, SPECIAL, INCIDENTAL, CONSEQUENTIAL, OR EXEMPLARY DAMAGES. ANY LIABILITY ON THE PART OF ENVIRONMENTAL DATA RESOURCES, INC. IS STRICTLY LIMITED TO A REFUND OF THE AMOUNT PAID FOR THIS REPORT.** Purchaser accepts this Report "AS IS". Any analyses, estimates, ratings, environmental risk levels or risk codes provided in this Report are provided for illustrative purposes only, and are not intended to provide, nor should they be interpreted as providing any facts regarding, or prediction or forecast of, any environmental risk for any property. Only a Phase I Environmental Site Assessment performed by an environmental professional can provide information regarding the environmental risk for any property. Additionally, the information provided in this Report is not to be construed as legal advice.

Copyright 2019 by Environmental Data Resources, Inc. All rights reserved. Reproduction in any media or format, in whole or in part, of any report or map of Environmental Data Resources, Inc., or its affiliates, is prohibited without prior written permission.

EDR and its logos (including Sanborn and Sanborn Map) are trademarks of Environmental Data Resources, Inc. or its affiliates. All other trademarks used herein are the property of their respective owners.

## EXECUTIVE SUMMARY

A search of available environmental records was conducted by Environmental Data Resources, Inc (EDR). The report was designed to assist parties seeking to meet the search requirements of EPA's Standards and Practices for All Appropriate Inquiries (40 CFR Part 312), the ASTM Standard Practice for Environmental Site Assessments (E 1527-13), the ASTM Standard Practice for Environmental Site Assessments for Forestland or Rural Property (E 2247-16), the ASTM Standard Practice for Limited Environmental Due Diligence: Transaction Screen Process (E 1528-14) or custom requirements developed for the evaluation of environmental risk associated with a parcel of real estate.

### TARGET PROPERTY INFORMATION

#### ADDRESS

NOT REPORTED  
POWDER SPRINGS, GA 30127

#### COORDINATES

Latitude (North): 33.8616170 - 33° 51' 41.82"  
Longitude (West): 84.6693050 - 84° 40' 9.49"  
Universal Transverse Mercator: Zone 16  
UTM X (Meters): 715610.6  
UTM Y (Meters): 3749062.8  
Elevation: 977 ft. above sea level

### USGS TOPOGRAPHIC MAP ASSOCIATED WITH TARGET PROPERTY

Target Property Map: 6045583 AUSTELL, GA  
Version Date: 2014  
  
North Map: 6046910 LOST MOUNTAIN, GA  
Version Date: 2014

### AERIAL PHOTOGRAPHY IN THIS REPORT

Portions of Photo from: 20150802  
Source: USDA

MAPPED SITES SUMMARY

Target Property Address:  
 NOT REPORTED  
 POWDER SPRINGS, GA 30127

Click on Map ID to see full detail.

| MAP ID             | SITE NAME            | ADDRESS              | DATABASE ACRONYMS              | RELATIVE ELEVATION | DIST (ft. & mi.) DIRECTION |
|--------------------|----------------------|----------------------|--------------------------------|--------------------|----------------------------|
| <a href="#">1</a>  | SEVEN SPRINGS        | 1390 RICHARD SAILORS | UST, Financial Assurance       | Lower              | 162, 0.031, West           |
| <a href="#">2</a>  | QUIKTRIP #817        | 1390 RICHARD D SAILO | RCRA-VSQG                      | Higher             | 309, 0.059, ESE            |
| <a href="#">A3</a> | JAMES AUTO REPAIR    | 4018 LINDLEY RD STE  | EDR Hist Auto                  | Lower              | 636, 0.120, SW             |
| <a href="#">A4</a> | R & R BODY SHOP INC  | 4005 LINDLEY ROAD SW | RCRA NonGen / NLR              | Lower              | 821, 0.155, SSW            |
| <a href="#">5</a>  | POWDER SPRINGS ACE H | 1114 RICHARD D. SAIL | AST                            | Higher             | 983, 0.186, WNW            |
| <a href="#">6</a>  | COBB CO FIRE DEPT    | 3984 STATE HWY 278   | LUST, UST, Financial Assurance | Lower              | 1260, 0.239, SSW           |
| <a href="#">B7</a> | POWDER SPRINGS 76    | 4148 MARIETTA ST     | LUST, UST, Financial Assurance | Higher             | 1547, 0.293, WSW           |
| <a href="#">B8</a> | SHELL OIL (FORMER)/H | 4132 MARIETTA ST     | LUST, UST, Financial Assurance | Higher             | 1555, 0.295, WSW           |
| <a href="#">B9</a> | RAYS CORNER SHELL    | 4150 MARIETTA ST     | LUST, UST, Financial Assurance | Higher             | 1655, 0.313, WSW           |
| <a href="#">10</a> | PARKWAY MEDICAL BLDG | 4039 ATLANTIC ST     | LUST, UST, Financial Assurance | Higher             | 1828, 0.346, SW            |
| <a href="#">11</a> | H & L TIRE           | 4078 AUSTELL-POWDER  | LUST, UST, Financial Assurance | Lower              | 2441, 0.462, South         |
| <a href="#">12</a> | LONDON CLEANERS      | 3217 NEW MACLAND ROA | GA NON-HSI, DRYCLEANERS        | Lower              | 4796, 0.908, NNW           |

# EXECUTIVE SUMMARY

## TARGET PROPERTY SEARCH RESULTS

The target property was not listed in any of the databases searched by EDR.

## DATABASES WITH NO MAPPED SITES

No mapped sites were found in EDR's search of available ("reasonably ascertainable ") government records either on the target property or within the search radius around the target property for the following databases:

## STANDARD ENVIRONMENTAL RECORDS

### ***Federal NPL site list***

NPL..... National Priority List  
Proposed NPL..... Proposed National Priority List Sites  
NPL LIENS..... Federal Superfund Liens

### ***Federal Delisted NPL site list***

Delisted NPL..... National Priority List Deletions

### ***Federal CERCLIS list***

FEDERAL FACILITY..... Federal Facility Site Information listing  
SEMS..... Superfund Enterprise Management System

### ***Federal CERCLIS NFRAP site list***

SEMS-ARCHIVE..... Superfund Enterprise Management System Archive

### ***Federal RCRA CORRACTS facilities list***

CORRACTS..... Corrective Action Report

### ***Federal RCRA non-CORRACTS TSD facilities list***

RCRA-TSDF..... RCRA - Treatment, Storage and Disposal

### ***Federal RCRA generators list***

RCRA-LQG..... RCRA - Large Quantity Generators  
RCRA-SQG..... RCRA - Small Quantity Generators

### ***Federal institutional controls / engineering controls registries***

LUCIS..... Land Use Control Information System  
US ENG CONTROLS..... Engineering Controls Sites List  
US INST CONTROL..... Sites with Institutional Controls

## EXECUTIVE SUMMARY

### ***Federal ERNS list***

ERNS..... Emergency Response Notification System

### ***State- and tribal - equivalent CERCLIS***

SHWS..... Hazardous Site Inventory

### ***State and tribal landfill and/or solid waste disposal site lists***

SWF/LF..... Solid Waste Disposal Facilities

### ***State and tribal leaking storage tank lists***

INDIAN LUST..... Leaking Underground Storage Tanks on Indian Land

### ***State and tribal registered storage tank lists***

FEMA UST..... Underground Storage Tank Listing

INDIAN UST..... Underground Storage Tanks on Indian Land

### ***State and tribal institutional control / engineering control registries***

INST CONTROL..... Public Record List

AUL..... Uniform Environmental Covenants

### ***State and tribal voluntary cleanup sites***

INDIAN VCP..... Voluntary Cleanup Priority Listing

VCP..... Voluntary Cleanup Program site

### ***State and tribal Brownfields sites***

BROWNFIELDS..... Brownfields Public Record List

### **ADDITIONAL ENVIRONMENTAL RECORDS**

#### ***Local Brownfield lists***

US BROWNFIELDS..... A Listing of Brownfields Sites

#### ***Local Lists of Landfill / Solid Waste Disposal Sites***

SWRCY..... Recycling Center Listing

HIST LF..... Historical Landfills

INDIAN ODI..... Report on the Status of Open Dumps on Indian Lands

DEBRIS REGION 9..... Torres Martinez Reservation Illegal Dump Site Locations

ODI..... Open Dump Inventory

IHS OPEN DUMPS..... Open Dumps on Indian Land

#### ***Local Lists of Hazardous waste / Contaminated Sites***

US HIST CDL..... Delisted National Clandestine Laboratory Register

## EXECUTIVE SUMMARY

CDL..... Clandestine Drug Labs  
DEL SHWS..... Delisted Hazardous Site Inventory Listing  
US CDL..... National Clandestine Laboratory Register

### **Local Land Records**

LIENS 2..... CERCLA Lien Information

### **Records of Emergency Release Reports**

HMIRS..... Hazardous Materials Information Reporting System  
SPILLS..... Spills Information  
SPILLS 90..... SPILLS 90 data from FirstSearch

### **Other Ascertainable Records**

FUDS..... Formerly Used Defense Sites  
DOD..... Department of Defense Sites  
SCRD DRYCLEANERS..... State Coalition for Remediation of Drycleaners Listing  
US FIN ASSUR..... Financial Assurance Information  
EPA WATCH LIST..... EPA WATCH LIST  
2020 COR ACTION..... 2020 Corrective Action Program List  
TSCA..... Toxic Substances Control Act  
TRIS..... Toxic Chemical Release Inventory System  
SSTS..... Section 7 Tracking Systems  
ROD..... Records Of Decision  
RMP..... Risk Management Plans  
RAATS..... RCRA Administrative Action Tracking System  
PRP..... Potentially Responsible Parties  
PADS..... PCB Activity Database System  
ICIS..... Integrated Compliance Information System  
FTTS..... FIFRA/ TSCA Tracking System - FIFRA (Federal Insecticide, Fungicide, & Rodenticide Act)/TSCA (Toxic Substances Control Act)  
MLTS..... Material Licensing Tracking System  
COAL ASH DOE..... Steam-Electric Plant Operation Data  
COAL ASH EPA..... Coal Combustion Residues Surface Impoundments List  
PCB TRANSFORMER..... PCB Transformer Registration Database  
RADINFO..... Radiation Information Database  
HIST FTTS..... FIFRA/TSCA Tracking System Administrative Case Listing  
DOT OPS..... Incident and Accident Data  
CONSENT..... Superfund (CERCLA) Consent Decrees  
INDIAN RESERV..... Indian Reservations  
FUSRAP..... Formerly Utilized Sites Remedial Action Program  
UMTRA..... Uranium Mill Tailings Sites  
LEAD SMELTERS..... Lead Smelter Sites  
US AIRS..... Aerometric Information Retrieval System Facility Subsystem  
US MINES..... Mines Master Index File  
ABANDONED MINES..... Abandoned Mines  
FINDS..... Facility Index System/Facility Registry System  
DOCKET HWC..... Hazardous Waste Compliance Docket Listing  
ECHO..... Enforcement & Compliance History Information  
UXO..... Unexploded Ordnance Sites  
FUELS PROGRAM..... EPA Fuels Program Registered Listing  
AIRS..... Permitted Facility and Emissions Listing  
COAL ASH..... Coal Ash Disposal Site Listing



## EXECUTIVE SUMMARY

DRYCLEANERS..... Drycleaner Database  
Financial Assurance..... Financial Assurance Information Listing  
NPDES..... NPDES Wastewater Permit List  
TIER 2..... Tier 2 Data Listing  
UIC..... Underground Injection Control

### EDR HIGH RISK HISTORICAL RECORDS

#### ***EDR Exclusive Records***

EDR MGP..... EDR Proprietary Manufactured Gas Plants  
EDR Hist Cleaner..... EDR Exclusive Historical Cleaners

### EDR RECOVERED GOVERNMENT ARCHIVES

#### ***Exclusive Recovered Govt. Archives***

RGA HWS..... Recovered Government Archive State Hazardous Waste Facilities List  
RGA LF..... Recovered Government Archive Solid Waste Facilities List  
RGA LUST..... Recovered Government Archive Leaking Underground Storage Tank

### SURROUNDING SITES: SEARCH RESULTS

Surrounding sites were identified in the following databases.

Elevations have been determined from the USGS Digital Elevation Model and should be evaluated on a relative (not an absolute) basis. Relative elevation information between sites of close proximity should be field verified. Sites with an elevation equal to or higher than the target property have been differentiated below from sites with an elevation lower than the target property. Page numbers and map identification numbers refer to the EDR Radius Map report where detailed data on individual sites can be reviewed.

Sites listed in ***bold italics*** are in multiple databases.

Unmappable (orphan) sites are not considered in the foregoing analysis.

### STANDARD ENVIRONMENTAL RECORDS

#### ***Federal RCRA generators list***

RCRA-VSQG: RCRAInfo is EPA's comprehensive information system, providing access to data supporting the Resource Conservation and Recovery Act (RCRA) of 1976 and the Hazardous and Solid Waste Amendments (HSWA) of 1984. The database includes selective information on sites which generate, transport, store, treat and/or dispose of hazardous waste as defined by the Resource Conservation and Recovery Act (RCRA). Very small quantity generators (VSQGs) generate less than 100 kg of hazardous waste, or less than 1 kg of acutely hazardous waste per month.

A review of the RCRA-VSQG list, as provided by EDR, and dated 03/25/2019 has revealed that there is 1 RCRA-VSQG site within approximately 0.25 miles of the target property.

| <u>Equal/Higher Elevation</u> | <u>Address</u>       | <u>Direction / Distance</u> | <u>Map ID</u> | <u>Page</u> |
|-------------------------------|----------------------|-----------------------------|---------------|-------------|
| QUIKTRIP #817                 | 1390 RICHARD D SAILO | ESE 0 - 1/8 (0.059 mi.)     | 2             | 9           |

## EXECUTIVE SUMMARY

EPA ID:: GAR000040188

### **State- and tribal - equivalent CERCLIS**

GA NON-HSI: Georgia Non Hazardous Site Inventory Sites.

A review of the GA NON-HSI list, as provided by EDR, and dated 06/30/2019 has revealed that there is 1 GA NON-HSI site within approximately 1 mile of the target property.

| <u>Lower Elevation</u> | <u>Address</u>              | <u>Direction / Distance</u>    | <u>Map ID</u> | <u>Page</u> |
|------------------------|-----------------------------|--------------------------------|---------------|-------------|
| <b>LONDON CLEANERS</b> | <b>3217 NEW MACLAND ROA</b> | <b>NNW 1/2 - 1 (0.908 mi.)</b> | <b>12</b>     | <b>24</b>   |

### **State and tribal leaking storage tank lists**

LUST: The Leaking Underground Storage Tank Incident Reports contain an inventory of reported leaking underground storage tank incidents. The data come from the Department of Natural Resources' Confirmed Release List.

A review of the LUST list, as provided by EDR, and dated 04/01/2019 has revealed that there are 6 LUST sites within approximately 0.5 miles of the target property.

| <u>Equal/Higher Elevation</u>   | <u>Address</u>          | <u>Direction / Distance</u>      | <u>Map ID</u> | <u>Page</u> |
|---|-------------------------|----------------------------------|---------------|-------------|
| <b>POWDER SPRINGS 76</b><br>Cleanup Status: NFA - No Further Action<br>Facility Id: 00330043    | <b>4148 MARIETTA ST</b> | <b>WSW 1/4 - 1/2 (0.293 mi.)</b> | <b>B7</b>     | <b>15</b>   |
| <b>SHELL OIL (FORMER)/H</b><br>Cleanup Status: NFA - No Further Action<br>Facility Id: 09000337 | <b>4132 MARIETTA ST</b> | <b>WSW 1/4 - 1/2 (0.295 mi.)</b> | <b>B8</b>     | <b>17</b>   |
| <b>RAYS CORNER SHELL</b><br>Cleanup Status: NFA - No Further Action<br>Facility Id: 00330322    | <b>4150 MARIETTA ST</b> | <b>WSW 1/4 - 1/2 (0.313 mi.)</b> | <b>B9</b>     | <b>19</b>   |
| <b>PARKWAY MEDICAL BLDG</b><br>Cleanup Status: NFA - No Further Action<br>Facility Id: 09000143 | <b>4039 ATLANTIC ST</b> | <b>SW 1/4 - 1/2 (0.346 mi.)</b>  | <b>10</b>     | <b>21</b>   |

| <u>Lower Elevation</u>  | <u>Address</u>             | <u>Direction / Distance</u>      | <u>Map ID</u> | <u>Page</u> |
|---|----------------------------|----------------------------------|---------------|-------------|
| <b>COBB CO FIRE DEPT</b><br>Cleanup Status: NFA - Clean Closure<br>Facility Id: 09033498  | <b>3984 STATE HWY 278</b>  | <b>SSW 1/8 - 1/4 (0.239 mi.)</b> | <b>6</b>      | <b>14</b>   |
| <b>H &amp; L TIRE</b><br>Cleanup Status: NFA - No Further Action<br>Facility Id: 09033543 | <b>4078 AUSTELL-POWDER</b> | <b>S 1/4 - 1/2 (0.462 mi.)</b>   | <b>11</b>     | <b>22</b>   |

## EXECUTIVE SUMMARY

### ***State and tribal registered storage tank lists***

UST: The Underground Storage Tank database contains registered USTs. USTs are regulated under Subtitle I of the Resource Conservation and Recovery Act (RCRA). The data come from the Department of Natural Resources' Underground Storage Tank Database.

A review of the UST list, as provided by EDR, and dated 05/29/2019 has revealed that there are 2 UST sites within approximately 0.25 miles of the target property.

| <u>Lower Elevation</u>  | <u>Address</u>              | <u>Direction / Distance</u>      | <u>Map ID</u> | <u>Page</u> |
|---|-----------------------------|----------------------------------|---------------|-------------|
| <b>SEVEN SPRINGS</b><br>Facility Id: 10000810<br>Status: Currently in Use       | <b>1390 RICHARD SAILORS</b> | <b>W 0 - 1/8 (0.031 mi.)</b>     | <b>1</b>      | <b>8</b>    |
| <b>COBB CO FIRE DEPT</b><br>Facility Id: 9033498<br>Status: Removed from Ground | <b>3984 STATE HWY 278</b>   | <b>SSW 1/8 - 1/4 (0.239 mi.)</b> | <b>6</b>      | <b>14</b>   |

AST: A listing of LP gas tank site locations.

A review of the AST list, as provided by EDR, and dated 06/04/2012 has revealed that there is 1 AST site within approximately 0.25 miles of the target property.

| <u>Equal/Higher Elevation</u>                                     | <u>Address</u>       | <u>Direction / Distance</u> | <u>Map ID</u> | <u>Page</u> |
|---|----------------------|-----------------------------|---------------|-------------|
| POWDER SPRINGS ACE H<br>Tank Capacity: 1000<br>Number of Tanks: 1 | 1114 RICHARD D. SAIL | WNW 1/8 - 1/4 (0.186 mi.)   | 5             | 14          |

### **ADDITIONAL ENVIRONMENTAL RECORDS**

#### ***Other Ascertainable Records***

RCRA NonGen / NLR: RCRAInfo is EPA's comprehensive information system, providing access to data supporting the Resource Conservation and Recovery Act (RCRA) of 1976 and the Hazardous and Solid Waste Amendments (HSWA) of 1984. The database includes selective information on sites which generate, transport, store, treat and/or dispose of hazardous waste as defined by the Resource Conservation and Recovery Act (RCRA). Non-Generators do not presently generate hazardous waste.

A review of the RCRA NonGen / NLR list, as provided by EDR, and dated 03/25/2019 has revealed that there is 1 RCRA NonGen / NLR site within approximately 0.25 miles of the target property.

| <u>Lower Elevation</u>                       | <u>Address</u>       | <u>Direction / Distance</u> | <u>Map ID</u> | <u>Page</u> |
|--|----------------------|-----------------------------|---------------|-------------|
| R & R BODY SHOP INC<br>EPA ID:: GAD984289074 | 4005 LINDLEY ROAD SW | SSW 1/8 - 1/4 (0.155 mi.)   | A4            | 12          |

# EXECUTIVE SUMMARY

## EDR HIGH RISK HISTORICAL RECORDS

### ***EDR Exclusive Records***

EDR Hist Auto: EDR has searched selected national collections of business directories and has collected listings of potential gas station/filling station/service station sites that were available to EDR researchers. EDR's review was limited to those categories of sources that might, in EDR's opinion, include gas station/filling station/service station establishments. The categories reviewed included, but were not limited to gas, gas station, gasoline station, filling station, auto, automobile repair, auto service station, service station, etc. This database falls within a category of information EDR classifies as "High Risk Historical Records", or HRHR. EDR's HRHR effort presents unique and sometimes proprietary data about past sites and operations that typically create environmental concerns, but may not show up in current government records searches.

A review of the EDR Hist Auto list, as provided by EDR, has revealed that there is 1 EDR Hist Auto site within approximately 0.125 miles of the target property.

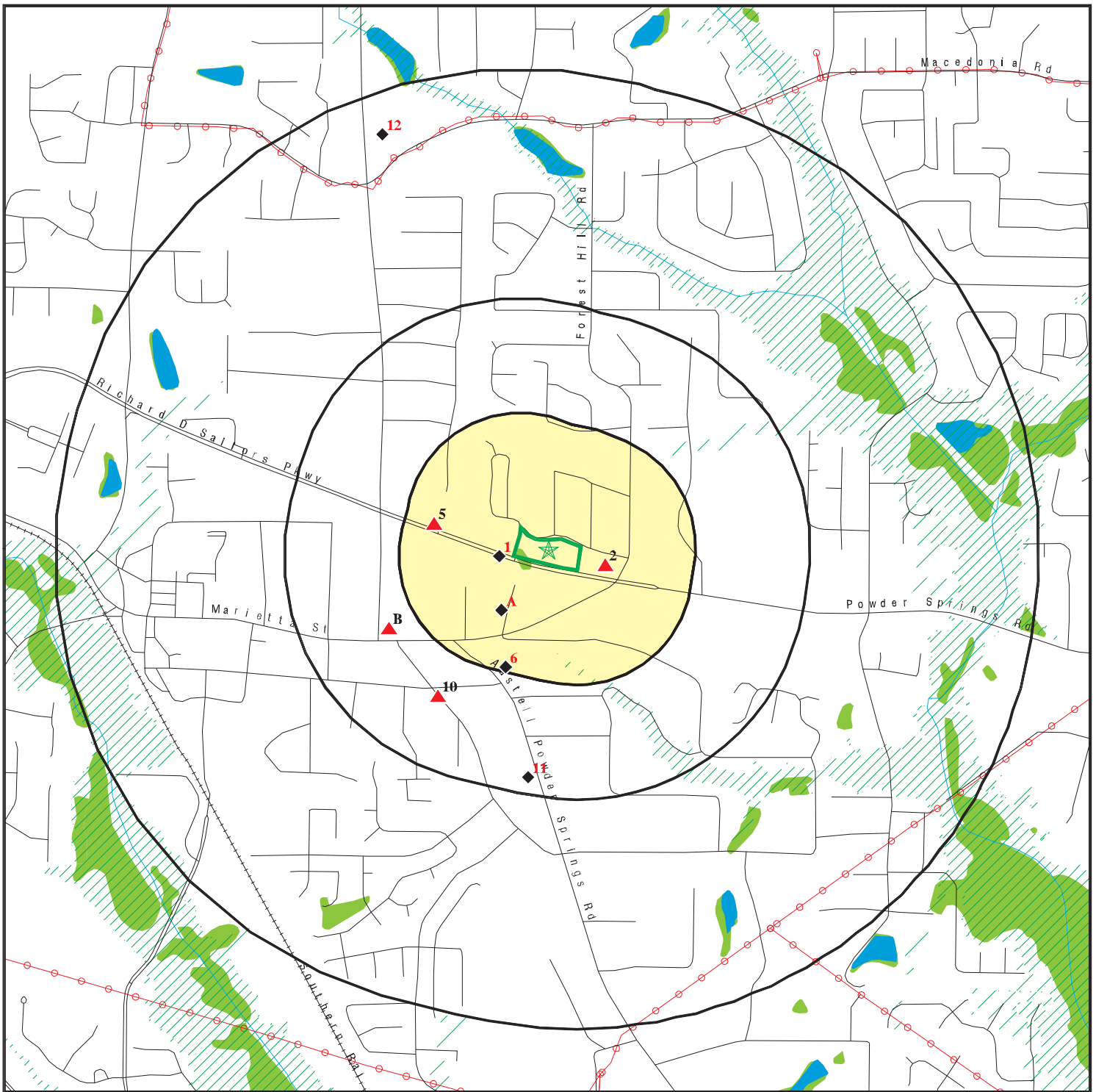
| <u>Lower Elevation</u> | <u>Address</u>      | <u>Direction / Distance</u> | <u>Map ID</u> | <u>Page</u> |
|------------------------|---------------------|-----------------------------|---------------|-------------|
| JAMES AUTO REPAIR      | 4018 LINDLEY RD STE | SW 0 - 1/8 (0.120 mi.)      | A3            | 11          |

## EXECUTIVE SUMMARY

Due to poor or inadequate address information, the following sites were not mapped. Count: 1 records.

| <u>Site Name</u>       | <u>Database(s)</u> |
|------------------------|--------------------|
| SEVEN SEAS BOTTLE SHOP | GA NON-HSI         |

# OVERVIEW MAP - 5821357.2S



Target Property

Sites at elevations higher than or equal to the target property

Sites at elevations lower than the target property

Manufactured Gas Plants

National Priority List Sites

Dept. Defense Sites

Indian Reservations BIA

Power transmission lines

Special Flood Hazard Area (1%)

0.2% Annual Chance Flood Hazard

National Wetland Inventory

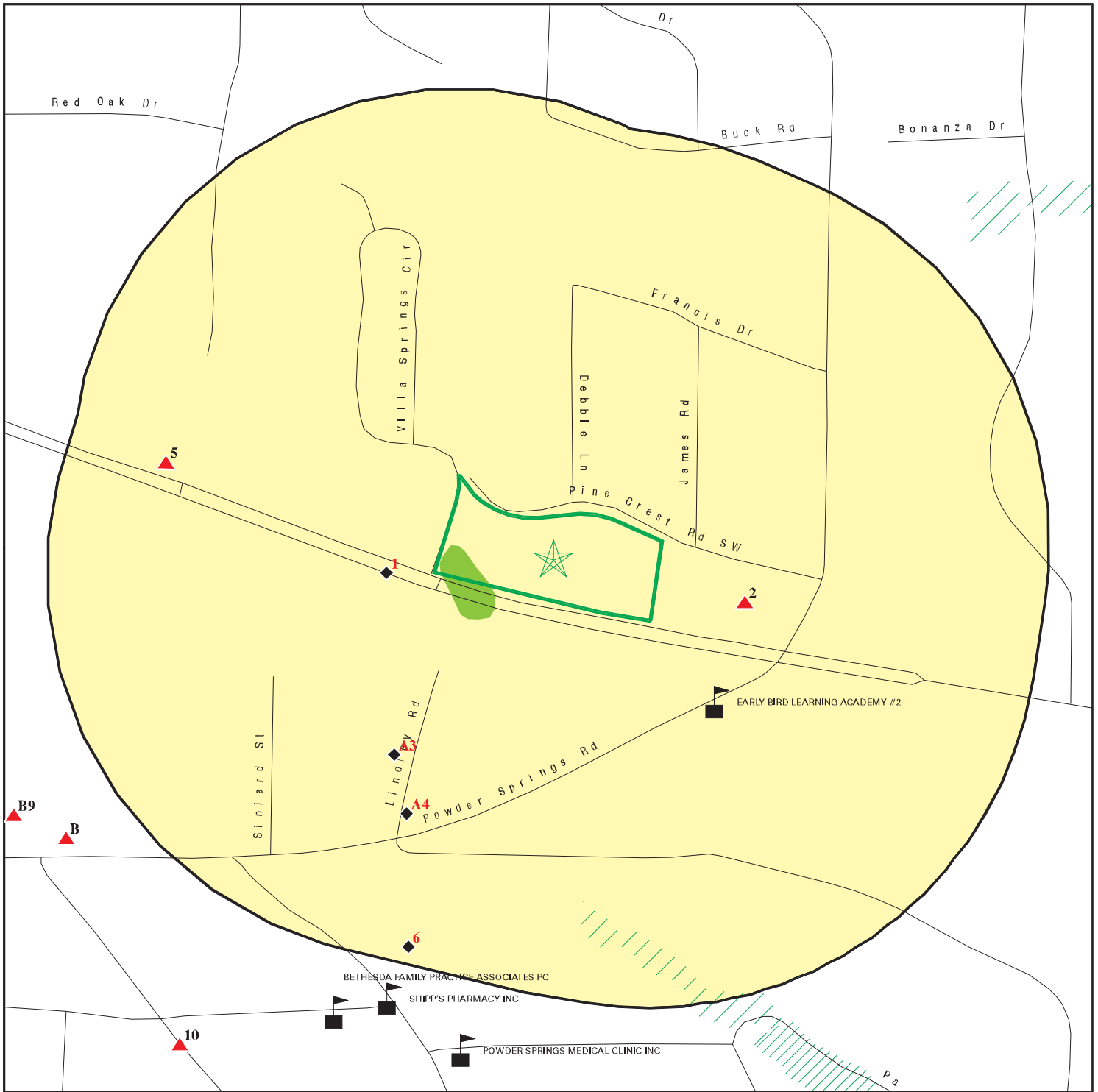
State Wetlands








This report includes Interactive Map Layers to display and/or hide map information. The legend includes only those icons for the default map view.






SITE NAME: Richard Sailors  
 ADDRESS: Not Reported  
 Powder Springs GA 30127  
 LAT/LONG: 33.861617 / 84.669305

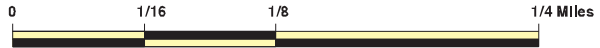
CLIENT: Sailors Eng Assoc Inc.  
 CONTACT: John Gammans  
 INQUIRY #: 5821357.2s  
 DATE: October 09, 2019 9:56 am

# DETAIL MAP - 5821357.2S



-  Target Property
-  Sites at elevations higher than or equal to the target property
-  Sites at elevations lower than the target property
-  Manufactured Gas Plants
-  Sensitive Receptors
-  National Priority List Sites
-  Dept. Defense Sites

-  Indian Reservations BIA
-  Special Flood Hazard Area (1%)
-  0.2% Annual Chance Flood Hazard
-  National Wetland Inventory
-  State Wetlands



This report includes Interactive Map Layers to display and/or hide map information. The legend includes only those icons for the default map view.

|   |  |
|---|--|
| <p><b>SITE NAME:</b> Richard Sailors<br/> <b>ADDRESS:</b> Not Reported<br/>                 Powder Springs GA 30127<br/> <b>LAT/LONG:</b> 33.861617 / 84.669305</p> | <p><b>CLIENT:</b> Sailors Eng Assoc Inc.<br/> <b>CONTACT:</b> John Gammans<br/> <b>INQUIRY #:</b> 5821357.2s<br/> <b>DATE:</b> October 09, 2019 10:00 am</p> |
|---|--|

## MAP FINDINGS SUMMARY

| Database   | Search<br>Distance<br>(Miles) | Target<br>Property | < 1/8 | 1/8 - 1/4 | 1/4 - 1/2 | 1/2 - 1 | > 1 | Total<br>Plotted |
|--|-------------------------------|--------------------|-------|-----------|-----------|---------|-----|------------------|
| <b>STANDARD ENVIRONMENTAL RECORDS</b>  |                               |                    |       |           |           |         |     |                  |
| <b><i>Federal NPL site list</i></b>  |                               |                    |       |           |           |         |     |                  |
| NPL  | 1.000                         |                    | 0     | 0         | 0         | 0       | NR  | 0                |
| Proposed NPL   | 1.000                         |                    | 0     | 0         | 0         | 0       | NR  | 0                |
| NPL LIENS  | 1.000                         |                    | 0     | 0         | 0         | 0       | NR  | 0                |
| <b><i>Federal Delisted NPL site list</i></b>                                       |                               |                    |       |           |           |         |     |                  |
| Delisted NPL   | 1.000                         |                    | 0     | 0         | 0         | 0       | NR  | 0                |
| <b><i>Federal CERCLIS list</i></b>   |                               |                    |       |           |           |         |     |                  |
| FEDERAL FACILITY   | 0.500                         |                    | 0     | 0         | 0         | NR      | NR  | 0                |
| SEMS   | 0.500                         |                    | 0     | 0         | 0         | NR      | NR  | 0                |
| <b><i>Federal CERCLIS NFRAP site list</i></b>                                      |                               |                    |       |           |           |         |     |                  |
| SEMS-ARCHIVE   | 0.500                         |                    | 0     | 0         | 0         | NR      | NR  | 0                |
| <b><i>Federal RCRA CORRACTS facilities list</i></b>                                |                               |                    |       |           |           |         |     |                  |
| CORRACTS   | 1.000                         |                    | 0     | 0         | 0         | 0       | NR  | 0                |
| <b><i>Federal RCRA non-CORRACTS TSD facilities list</i></b>                        |                               |                    |       |           |           |         |     |                  |
| RCRA-TSDF  | 0.500                         |                    | 0     | 0         | 0         | NR      | NR  | 0                |
| <b><i>Federal RCRA generators list</i></b>   |                               |                    |       |           |           |         |     |                  |
| RCRA-LQG   | 0.250                         |                    | 0     | 0         | NR        | NR      | NR  | 0                |
| RCRA-SQG   | 0.250                         |                    | 0     | 0         | NR        | NR      | NR  | 0                |
| RCRA-VSQG  | 0.250                         |                    | 1     | 0         | NR        | NR      | NR  | 1                |
| <b><i>Federal institutional controls /<br/>engineering controls registries</i></b> |                               |                    |       |           |           |         |     |                  |
| LUCIS  | 0.500                         |                    | 0     | 0         | 0         | NR      | NR  | 0                |
| US ENG CONTROLS  | 0.500                         |                    | 0     | 0         | 0         | NR      | NR  | 0                |
| US INST CONTROL  | 0.500                         |                    | 0     | 0         | 0         | NR      | NR  | 0                |
| <b><i>Federal ERNS list</i></b>  |                               |                    |       |           |           |         |     |                  |
| ERNS   | 0.001                         |                    | 0     | NR        | NR        | NR      | NR  | 0                |
| <b><i>State- and tribal - equivalent CERCLIS</i></b>                               |                               |                    |       |           |           |         |     |                  |
| SHWS   | 1.000                         |                    | 0     | 0         | 0         | 0       | NR  | 0                |
| GA NON-HSI   | 1.000                         |                    | 0     | 0         | 0         | 1       | NR  | 1                |
| <b><i>State and tribal landfill and/or<br/>solid waste disposal site lists</i></b> |                               |                    |       |           |           |         |     |                  |
| SWF/LF   | 0.500                         |                    | 0     | 0         | 0         | NR      | NR  | 0                |
| <b><i>State and tribal leaking storage tank lists</i></b>                          |                               |                    |       |           |           |         |     |                  |
| LUST   | 0.500                         |                    | 0     | 1         | 5         | NR      | NR  | 6                |
| INDIAN LUST  | 0.500                         |                    | 0     | 0         | 0         | NR      | NR  | 0                |
| <b><i>State and tribal registered storage tank lists</i></b>                       |                               |                    |       |           |           |         |     |                  |
| FEMA UST   | 0.250                         |                    | 0     | 0         | NR        | NR      | NR  | 0                |



## MAP FINDINGS SUMMARY

| Database  | Search<br>Distance<br>(Miles) | Target<br>Property | < 1/8 | 1/8 - 1/4 | 1/4 - 1/2 | 1/2 - 1 | > 1 | Total<br>Plotted |
|---|-------------------------------|--------------------|-------|-----------|-----------|---------|-----|------------------|
| UST   | 0.250                         |                    | 1     | 1         | NR        | NR      | NR  | 2                |
| AST   | 0.250                         |                    | 0     | 1         | NR        | NR      | NR  | 1                |
| INDIAN UST  | 0.250                         |                    | 0     | 0         | NR        | NR      | NR  | 0                |
| <b><i>State and tribal institutional control / engineering control registries</i></b> |                               |                    |       |           |           |         |     |                  |
| INST CONTROL  | 0.500                         |                    | 0     | 0         | 0         | NR      | NR  | 0                |
| AUL   | 0.500                         |                    | 0     | 0         | 0         | NR      | NR  | 0                |
| <b><i>State and tribal voluntary cleanup sites</i></b>                                |                               |                    |       |           |           |         |     |                  |
| INDIAN VCP  | 0.500                         |                    | 0     | 0         | 0         | NR      | NR  | 0                |
| VCP   | 0.500                         |                    | 0     | 0         | 0         | NR      | NR  | 0                |
| <b><i>State and tribal Brownfields sites</i></b>                                      |                               |                    |       |           |           |         |     |                  |
| BROWNFIELDS   | 0.500                         |                    | 0     | 0         | 0         | NR      | NR  | 0                |
| <b><u>ADDITIONAL ENVIRONMENTAL RECORDS</u></b>  |                               |                    |       |           |           |         |     |                  |
| <b><i>Local Brownfield lists</i></b>  |                               |                    |       |           |           |         |     |                  |
| US BROWNFIELDS  | 0.500                         |                    | 0     | 0         | 0         | NR      | NR  | 0                |
| <b><i>Local Lists of Landfill / Solid Waste Disposal Sites</i></b>                    |                               |                    |       |           |           |         |     |                  |
| SWRCY   | 0.500                         |                    | 0     | 0         | 0         | NR      | NR  | 0                |
| HIST LF   | 0.500                         |                    | 0     | 0         | 0         | NR      | NR  | 0                |
| INDIAN ODI  | 0.500                         |                    | 0     | 0         | 0         | NR      | NR  | 0                |
| DEBRIS REGION 9   | 0.500                         |                    | 0     | 0         | 0         | NR      | NR  | 0                |
| ODI   | 0.500                         |                    | 0     | 0         | 0         | NR      | NR  | 0                |
| IHS OPEN DUMPS  | 0.500                         |                    | 0     | 0         | 0         | NR      | NR  | 0                |
| <b><i>Local Lists of Hazardous waste / Contaminated Sites</i></b>                     |                               |                    |       |           |           |         |     |                  |
| US HIST CDL   | 0.001                         |                    | 0     | NR        | NR        | NR      | NR  | 0                |
| CDL   | 0.001                         |                    | 0     | NR        | NR        | NR      | NR  | 0                |
| DEL SHWS  | 1.000                         |                    | 0     | 0         | 0         | 0       | NR  | 0                |
| US CDL  | 0.001                         |                    | 0     | NR        | NR        | NR      | NR  | 0                |
| <b><i>Local Land Records</i></b>  |                               |                    |       |           |           |         |     |                  |
| LIENS 2   | 0.001                         |                    | 0     | NR        | NR        | NR      | NR  | 0                |
| <b><i>Records of Emergency Release Reports</i></b>                                    |                               |                    |       |           |           |         |     |                  |
| HMIRS   | 0.001                         |                    | 0     | NR        | NR        | NR      | NR  | 0                |
| SPILLS  | 0.001                         |                    | 0     | NR        | NR        | NR      | NR  | 0                |
| SPILLS 90   | 0.001                         |                    | 0     | NR        | NR        | NR      | NR  | 0                |
| <b><i>Other Ascertainable Records</i></b>   |                               |                    |       |           |           |         |     |                  |
| RCRA NonGen / NLR   | 0.250                         |                    | 0     | 1         | NR        | NR      | NR  | 1                |
| FUDS  | 1.000                         |                    | 0     | 0         | 0         | 0       | NR  | 0                |
| DOD   | 1.000                         |                    | 0     | 0         | 0         | 0       | NR  | 0                |
| SCRD DRYCLEANERS  | 0.500                         |                    | 0     | 0         | 0         | NR      | NR  | 0                |

## MAP FINDINGS SUMMARY

| Database            | Search Distance (Miles) | Target Property | < 1/8 | 1/8 - 1/4 | 1/4 - 1/2 | 1/2 - 1 | > 1 | Total Plotted |
|---------------------|-------------------------|-----------------|-------|-----------|-----------|---------|-----|---------------|
| US FIN ASSUR        | 0.001                   |                 | 0     | NR        | NR        | NR      | NR  | 0             |
| EPA WATCH LIST      | 0.001                   |                 | 0     | NR        | NR        | NR      | NR  | 0             |
| 2020 COR ACTION     | 0.250                   |                 | 0     | 0         | NR        | NR      | NR  | 0             |
| TSCA                | 0.001                   |                 | 0     | NR        | NR        | NR      | NR  | 0             |
| TRIS                | 0.001                   |                 | 0     | NR        | NR        | NR      | NR  | 0             |
| SSTS                | 0.001                   |                 | 0     | NR        | NR        | NR      | NR  | 0             |
| ROD                 | 1.000                   |                 | 0     | 0         | 0         | 0       | NR  | 0             |
| RMP                 | 0.001                   |                 | 0     | NR        | NR        | NR      | NR  | 0             |
| RAATS               | 0.001                   |                 | 0     | NR        | NR        | NR      | NR  | 0             |
| PRP                 | 0.001                   |                 | 0     | NR        | NR        | NR      | NR  | 0             |
| PADS                | 0.001                   |                 | 0     | NR        | NR        | NR      | NR  | 0             |
| ICIS                | 0.001                   |                 | 0     | NR        | NR        | NR      | NR  | 0             |
| FTTS                | 0.001                   |                 | 0     | NR        | NR        | NR      | NR  | 0             |
| MLTS                | 0.001                   |                 | 0     | NR        | NR        | NR      | NR  | 0             |
| COAL ASH DOE        | 0.001                   |                 | 0     | NR        | NR        | NR      | NR  | 0             |
| COAL ASH EPA        | 0.500                   |                 | 0     | 0         | 0         | NR      | NR  | 0             |
| PCB TRANSFORMER     | 0.001                   |                 | 0     | NR        | NR        | NR      | NR  | 0             |
| RADINFO             | 0.001                   |                 | 0     | NR        | NR        | NR      | NR  | 0             |
| HIST FTTS           | 0.001                   |                 | 0     | NR        | NR        | NR      | NR  | 0             |
| DOT OPS             | 0.001                   |                 | 0     | NR        | NR        | NR      | NR  | 0             |
| CONSENT             | 1.000                   |                 | 0     | 0         | 0         | 0       | NR  | 0             |
| INDIAN RESERV       | 1.000                   |                 | 0     | 0         | 0         | 0       | NR  | 0             |
| FUSRAP              | 1.000                   |                 | 0     | 0         | 0         | 0       | NR  | 0             |
| UMTRA               | 0.500                   |                 | 0     | 0         | 0         | NR      | NR  | 0             |
| LEAD SMELTERS       | 0.001                   |                 | 0     | NR        | NR        | NR      | NR  | 0             |
| US AIRS             | 0.001                   |                 | 0     | NR        | NR        | NR      | NR  | 0             |
| US MINES            | 0.250                   |                 | 0     | 0         | NR        | NR      | NR  | 0             |
| ABANDONED MINES     | 0.250                   |                 | 0     | 0         | NR        | NR      | NR  | 0             |
| FINDS               | 0.001                   |                 | 0     | NR        | NR        | NR      | NR  | 0             |
| DOCKET HWC          | 0.001                   |                 | 0     | NR        | NR        | NR      | NR  | 0             |
| ECHO                | 0.001                   |                 | 0     | NR        | NR        | NR      | NR  | 0             |
| UXO                 | 1.000                   |                 | 0     | 0         | 0         | 0       | NR  | 0             |
| FUELS PROGRAM       | 0.250                   |                 | 0     | 0         | NR        | NR      | NR  | 0             |
| AIRS                | 0.001                   |                 | 0     | NR        | NR        | NR      | NR  | 0             |
| COAL ASH            | 0.500                   |                 | 0     | 0         | 0         | NR      | NR  | 0             |
| DRYCLEANERS         | 0.250                   |                 | 0     | 0         | NR        | NR      | NR  | 0             |
| Financial Assurance | 0.001                   |                 | 0     | NR        | NR        | NR      | NR  | 0             |
| NPDES               | 0.001                   |                 | 0     | NR        | NR        | NR      | NR  | 0             |
| TIER 2              | 0.001                   |                 | 0     | NR        | NR        | NR      | NR  | 0             |
| UIC                 | 0.001                   |                 | 0     | NR        | NR        | NR      | NR  | 0             |

### EDR HIGH RISK HISTORICAL RECORDS

#### ***EDR Exclusive Records***

|                  |       |  |   |    |    |    |    |   |
|------------------|-------|--|---|----|----|----|----|---|
| EDR MGP          | 1.000 |  | 0 | 0  | 0  | 0  | NR | 0 |
| EDR Hist Auto    | 0.125 |  | 1 | NR | NR | NR | NR | 1 |
| EDR Hist Cleaner | 0.125 |  | 0 | NR | NR | NR | NR | 0 |

### EDR RECOVERED GOVERNMENT ARCHIVES

#### ***Exclusive Recovered Govt. Archives***

|         |       |  |   |    |    |    |    |   |
|---------|-------|--|---|----|----|----|----|---|
| RGA HWS | 0.001 |  | 0 | NR | NR | NR | NR | 0 |
|---------|-------|--|---|----|----|----|----|---|

## MAP FINDINGS SUMMARY

| Database    | Search<br>Distance<br>(Miles) | Target<br>Property | < 1/8 | 1/8 - 1/4 | 1/4 - 1/2 | 1/2 - 1 | > 1 | Total<br>Plotted |
|-------------|-------------------------------|--------------------|-------|-----------|-----------|---------|-----|------------------|
| RGA LF      | 0.001                         |                    | 0     | NR        | NR        | NR      | NR  | 0                |
| RGA LUST    | 0.001                         |                    | 0     | NR        | NR        | NR      | NR  | 0                |
| - Totals -- |                               | 0                  | 3     | 4         | 5         | 1       | 0   | 13               |

NOTES:

TP = Target Property

NR = Not Requested at this Search Distance

Sites may be listed in more than one database

Map ID  
Direction  
Distance  
Elevation

MAP FINDINGS

Site

Database(s)

EDR ID Number  
EPA ID Number

1  
West  
< 1/8  
0.031 mi.  
162 ft.

**SEVEN SPRINGS**  
**1390 RICHARD SAILORS PKWY**  
**POWDER SPRINGS, GA**

**UST** **U004022598**  
**Financial Assurance** **N/A**

**Relative:**  
**Lower**  
**Actual:**  
**972 ft.**

Facility:  
Facility Id: 10000810  
Facility Status: Active  
Facility Type: Gas Station  
District: Not reported  
Owner Name: Not reported  
Contact ID: Not reported  
Owner Address: 5625 Buford Hwy  
Owner City: Doraville  
Owner State: GA  
Owner Zip: 30340  
Owner Telephone: 210 8439491

Tank:  
Tank ID: 1  
Tank Status: Currently in Use  
Tank Material: Fiberglass Double Walled  
Pipe Type: Pressurized  
Tank Overfill Type: Overfill Alarm  
Install Date: 07/01/2004  
Facility ID: 10000810  
Status Date: Not reported  
Product: Diesel  
Pipe Material: Double-Walled Fiberglass  
Overfill Protection: False  
Overfill Installed: 08/01/2004  
Tank Exempt From Spill: False  
Date Spill Device Installed: 08/01/2004  
Tank Capacity: 20000

Tank ID: 2  
Tank Status: Currently in Use  
Tank Material: Fiberglass Double Walled  
Pipe Type: Pressurized  
Tank Overfill Type: Overfill Alarm  
Install Date: 08/01/2004  
Facility ID: 10000810  
Status Date: Not reported  
Product: Regular  
Pipe Material: Double-Walled Fiberglass  
Overfill Protection: False  
Overfill Installed: 08/01/2004  
Tank Exempt From Spill: False  
Date Spill Device Installed: 08/01/2004  
Tank Capacity: 20000

Tank ID: 3  
Tank Status: Currently in Use  
Tank Material: Fiberglass Double Walled  
Pipe Type: Pressurized  
Tank Overfill Type: Overfill Alarm  
Install Date: 07/01/2004  
Facility ID: 10000810  
Status Date: Not reported

Map ID  
Direction  
Distance  
Elevation

MAP FINDINGS

Site

Database(s)

EDR ID Number  
EPA ID Number

**SEVEN SPRINGS (Continued)**

**U004022598**

Product: Premium  
Pipe Material: Double-Walled Fiberglass  
Overfill Protection: False  
Overfill Installed: 08/01/2004  
Tank Exempt From Spill: False  
Date Spill Device Installed: 08/01/2004  
Tank Capacity: 12000

GA Financial Assurance 1:

Region: 1  
Facility ID: 10000810  
Financial Responsibility: Self Insured  
Location Start Date: 12/30/2016  
Location End Date: Not reported  
Location Status: Active  
Location Type: Gas Station  
Facility Status: ACTIVE

**2**  
**ESE**  
**< 1/8**  
**0.059 mi.**  
**309 ft.**

**QUIKTRIP #817**  
**1390 RICHARD D SAILORS PKWY SW**  
**POWDER SPRINGS, GA 30127**

**RCRA-VSQQ 1007989515**  
**GAR000040188**

**Relative:**  
**Higher**  
**Actual:**  
**977 ft.**

RCRA-VSQQ:  
Date form received by agency: 06/04/2007  
Facility name: QUIKTRIP #817  
Facility address: 1390 RICHARD D SAILORS PKWY SW  
POWDER SPRINGS, GA 30127  
EPA ID: GAR000040188  
Mailing address: PO BOX 3475  
TULSA, OK 74101-3475  
Contact: KELLI OSTMEYER  
Contact address: PO BOX 3475  
TULSA, OK 74101-3475  
Contact country: US  
Contact telephone: 918-615-7883  
Contact email: Not reported  
EPA Region: 04  
Classification: Conditionally Exempt Small Quantity Generator  
Description: Handler: generates 100 kg or less of hazardous waste per calendar month, and accumulates 1000 kg or less of hazardous waste at any time; or generates 1 kg or less of acutely hazardous waste per calendar month, and accumulates at any time: 1 kg or less of acutely hazardous waste; or 100 kg or less of any residue or contaminated soil, waste or other debris resulting from the cleanup of a spill, into or on any land or water, of acutely hazardous waste; or generates 100 kg or less of any residue or contaminated soil, waste or other debris resulting from the cleanup of a spill, into or on any land or water, of acutely hazardous waste during any calendar month, and accumulates at any time: 1 kg or less of acutely hazardous waste; or 100 kg or less of any residue or contaminated soil, waste or other debris resulting from the cleanup of a spill, into or on any land or water, of acutely hazardous waste

Map ID  
Direction  
Distance  
Elevation

MAP FINDINGS

Site

Database(s)

EDR ID Number  
EPA ID Number

**QUIKTRIP #817 (Continued)**

**1007989515**

Owner/Operator Summary:

Owner/operator name: QUIKTRIP  
Owner/operator address: Not reported  
Not reported  
Owner/operator country: US  
Owner/operator telephone: Not reported  
Owner/operator email: Not reported  
Owner/operator fax: Not reported  
Owner/operator extension: Not reported  
Legal status: Private  
Owner/Operator Type: Operator  
Owner/Op start date: 12/02/2004  
Owner/Op end date: Not reported

Owner/operator name: THE LOWE CORPORATION  
Owner/operator address: E CONWAY DR SW ATTN: TOM LOWE  
ATLANTA, GA 30318  
Owner/operator country: US  
Owner/operator telephone: Not reported  
Owner/operator email: Not reported  
Owner/operator fax: Not reported  
Owner/operator extension: Not reported  
Legal status: Private  
Owner/Operator Type: Owner  
Owner/Op start date: 12/02/2004  
Owner/Op end date: Not reported

Handler Activities Summary:

U.S. importer of hazardous waste: No  
Mixed waste (haz. and radioactive): No  
Recycler of hazardous waste: No  
Transporter of hazardous waste: No  
Treater, storer or disposer of HW: No  
Underground injection activity: No  
On-site burner exemption: No  
Furnace exemption: No  
Used oil fuel burner: No  
Used oil processor: No  
User oil refiner: No  
Used oil fuel marketer to burner: No  
Used oil Specification marketer: No  
Used oil transfer facility: No  
Used oil transporter: No

Historical Generators:

Date form received by agency: 06/27/2006  
Site name: QUIKTRIP #817  
Classification: Conditionally Exempt Small Quantity Generator

Date form received by agency: 06/08/2005  
Site name: QUIKTRIP #817  
Classification: Conditionally Exempt Small Quantity Generator

Date form received by agency: 02/14/2005  
Site name: QUIKTRIP #817  
Classification: Conditionally Exempt Small Quantity Generator

Map ID  
Direction  
Distance  
Elevation

MAP FINDINGS

Site

Database(s)

EDR ID Number  
EPA ID Number

**QUIKTRIP #817 (Continued)**

**1007989515**

Hazardous Waste Summary:

. Waste code: D001  
. Waste name: IGNITABLE WASTE  
  
. Waste code: D018  
. Waste name: BENZENE  
  
Violation Status: No violations found

**A3  
SW  
< 1/8  
0.120 mi.  
636 ft.**

**JAMES AUTO REPAIR  
4018 LINDLEY RD STE 100B  
POWDER SPRINGS, GA 30127**

**EDR Hist Auto 1020129821  
N/A**

**Site 1 of 2 in cluster A**

**Relative:  
Lower**

EDR Hist Auto

**Actual:  
975 ft.**

| Year: | Name:                     | Type:                                |
|-------|---------------------------|--------------------------------------|
| 1977  | MCTYRES AUTOMOTIVE CENTER | General Automotive Repair Shops      |
| 1978  | MCTYRES AUTOMOTIVE CENTER | General Automotive Repair Shops      |
| 1979  | MCTYRES AUTOMOTIVE CENTER | General Automotive Repair Shops      |
| 1980  | MCTYRES AUTOMOTIVE CENTER | General Automotive Repair Shops      |
| 1982  | MC TYRE DIESEL SERVICE    | General Automotive Repair Shops      |
| 1982  | MCTYRES AUTOMOTIVE CENTER | General Automotive Repair Shops      |
| 1983  | MC TYRE DIESEL SERVICE    | General Automotive Repair Shops      |
| 1983  | MCTYRES AUTOMOTIVE CENTER | General Automotive Repair Shops      |
| 1985  | MC TYRE DIESEL SERVICE    | General Automotive Repair Shops      |
| 1985  | MCTYRES AUTOMOTIVE CENTER | General Automotive Repair Shops      |
| 1986  | MCTYRES AUTOMOTIVE CENTER | General Automotive Repair Shops      |
| 1986  | MC TYRE DIESEL SERVICE    | General Automotive Repair Shops      |
| 1987  | MCTYRES AUTOMOTIVE CENTER | General Automotive Repair Shops      |
| 1987  | MC TYRE DIESEL SERVICE    | General Automotive Repair Shops      |
| 1988  | MCTYRES AUTOMOTIVE CENTER | General Automotive Repair Shops      |
| 1989  | MCTYRES AUTOMOTIVE CENTER | General Automotive Repair Shops      |
| 1990  | MCTYRES AUTOMOTIVE CENTER | General Automotive Repair Shops      |
| 1991  | JAMES AUTO REPAIR         | General Automotive Repair Shops      |
| 1992  | JAMES AUTO REPAIR         | General Automotive Repair Shops      |
| 1993  | JAMES AUTO REPAIR         | General Automotive Repair Shops      |
| 1994  | JAMES AUTO REPAIR         | General Automotive Repair Shops      |
| 1995  | MCTYRE JAMES              | General Automotive Repair Shops      |
| 1995  | K & M TRANSMISSION INC    | Automotive Transmission Repair Shops |
| 1996  | K & M TRANSMISSION INC    | Automotive Transmission Repair Shops |
| 1996  | MCTYRE JAMES              | General Automotive Repair Shops      |
| 1997  | K & M TRANSMISSION INC    | Automotive Transmission Repair Shops |
| 1997  | MCTYRE JAMES              | General Automotive Repair Shops      |
| 1998  | MCTYRE JAMES              | General Automotive Repair Shops      |
| 1998  | K & M TRANSMISSION INC    | Automotive Transmission Repair Shops |
| 1999  | K & M TRANSMISSION INC    | Automotive Transmission Repair Shops |
| 1999  | MCTYRE JAMES              | General Automotive Repair Shops      |
| 2000  | K & M TRANSMISSION INC    | Automotive Transmission Repair Shops |
| 2000  | MCTYRE JAMES              | General Automotive Repair Shops      |
| 2001  | MCTYRE JAMES              | General Automotive Repair Shops      |
| 2002  | JAMES AUTO REPAIR         | General Automotive Repair Shops      |
| 2003  | JAMES AUTO REPAIR         | General Automotive Repair Shops      |
| 2004  | JAMES AUTO REPAIR         | General Automotive Repair Shops      |
| 2005  | JAMES AUTO REPAIR         | General Automotive Repair Shops      |
| 2006  | JAMES AUTO REPAIR         | General Automotive Repair Shops      |

Map ID  
Direction  
Distance  
Elevation

MAP FINDINGS

Site

Database(s)

EDR ID Number  
EPA ID Number

**JAMES AUTO REPAIR (Continued)**

1020129821

|      |                   |                                 |
|------|-------------------|---------------------------------|
| 2007 | JAMES AUTO REPAIR | General Automotive Repair Shops |
| 2008 | JAMES AUTO REPAIR | General Automotive Repair Shops |
| 2009 | JAMES AUTO REPAIR | General Automotive Repair Shops |
| 2010 | JAMES AUTO REPAIR | General Automotive Repair Shops |
| 2011 | JAMES AUTO REPAIR | General Automotive Repair Shops |
| 2012 | JAMES AUTO REPAIR | General Automotive Repair Shops |
| 2013 | JAMES AUTO REPAIR | General Automotive Repair Shops |
| 2014 | JAMES AUTO REPAIR | General Automotive Repair Shops |

A4  
SSW  
1/8-1/4  
0.155 mi.  
821 ft.

**R & R BODY SHOP INC**  
**4005 LINDLEY ROAD SW**  
**POWDER SPRINGS, GA 30073**  
**Site 2 of 2 in cluster A**

RCRA NonGen / NLR 1000506112  
GAD984289074

Relative:  
Lower

RCRA NonGen / NLR:

Actual:  
970 ft.

Date form received by agency: 05/31/2005  
Facility name: R & R BODY SHOP INC  
Facility address: 4005 LINDLEY ROAD SW  
POWDER SPRINGS, GA 30073  
EPA ID: GAD984289074  
Mailing address: LINDLEY ROAD SW  
POWDER SPRINGS, GA 30073  
Contact: ROY KARR  
Contact address: 4005 LINDLEY ROAD SW  
POWDER SPRINGS, GA 30073  
Contact country: US  
Contact telephone: 404-943-4501  
Contact email: Not reported  
EPA Region: 04  
Classification: Non-Generator  
Description: Handler: Non-Generators do not presently generate hazardous waste

Owner/Operator Summary:

Owner/operator name: ROY CARR  
Owner/operator address: 4005 LINDLEY ROAD SW  
POWDER SPRINGS, GA 30073  
Owner/operator country: Not reported  
Owner/operator telephone: 404-943-4501  
Owner/operator email: Not reported  
Owner/operator fax: Not reported  
Owner/operator extension: Not reported  
Legal status: Private  
Owner/Operator Type: Owner  
Owner/Op start date: Not reported  
Owner/Op end date: Not reported

Handler Activities Summary:

U.S. importer of hazardous waste: No  
Mixed waste (haz. and radioactive): No  
Recycler of hazardous waste: No  
Transporter of hazardous waste: No  
Treater, storer or disposer of HW: No  
Underground injection activity: No  
On-site burner exemption: No  
Furnace exemption: No  
Used oil fuel burner: No



Map ID  
Direction  
Distance  
Elevation

MAP FINDINGS

Site

Database(s)

EDR ID Number  
EPA ID Number

**R & R BODY SHOP INC (Continued)**

**1000506112**

Used oil processor: No  
User oil refiner: No  
Used oil fuel marketer to burner: No  
Used oil Specification marketer: No  
Used oil transfer facility: No  
Used oil transporter: No

Historical Generators:

Date form received by agency: 03/07/1991  
Site name: R & R BODY SHOP INC  
Classification: Small Quantity Generator

Hazardous Waste Summary:

. Waste code: D001  
. Waste name: IGNITABLE WASTE

. Waste code: D006  
. Waste name: CADMIUM

. Waste code: D007  
. Waste name: CHROMIUM

. Waste code: D008  
. Waste name: LEAD

. Waste code: D035  
. Waste name: METHYL ETHYL KETONE

. Waste code: F003  
. Waste name: THE FOLLOWING SPENT NONHALOGENATED SOLVENTS: XYLENE, ACETONE, ETHYL ACETATE, ETHYL BENZENE, ETHYL ETHER, METHYL ISOBUTYL KETONE, N-BUTYL ALCOHOL, CYCLOHEXANONE, AND METHANOL; ALL SPENT SOLVENT MIXTURES/BLENDS CONTAINING, BEFORE USE, ONLY THE ABOVE SPENT NONHALOGENATED SOLVENTS; AND ALL SPENT SOLVENT MIXTURES/BLENDS CONTAINING, BEFORE USE, ONE OR MORE OF THE ABOVE NONHALOGENATED SOLVENTS, AND A TOTAL OF TEN PERCENT OR MORE (BY VOLUME) OF ONE OR MORE OF THOSE SOLVENTS LISTED IN F001, F002, F004, AND F005; AND STILL BOTTOMS FROM THE RECOVERY OF THESE SPENT SOLVENTS AND SPENT SOLVENT MIXTURES.

. Waste code: F005  
. Waste name: THE FOLLOWING SPENT NONHALOGENATED SOLVENTS: TOLUENE, METHYL ETHYL KETONE, CARBON DISULFIDE, ISOBUTANOL, PYRIDINE, BENZENE, 2-ETHOXYETHANOL, AND 2-NITROPROPANE; ALL SPENT SOLVENT MIXTURES/BLENDS CONTAINING, BEFORE USE, A TOTAL OF TEN PERCENT OR MORE (BY VOLUME) OF ONE OR MORE OF THE ABOVE NONHALOGENATED SOLVENTS OR THOSE SOLVENTS LISTED IN F001, F002, OR F004; AND STILL BOTTOMS FROM THE RECOVERY OF THESE SPENT SOLVENTS AND SPENT SOLVENT MIXTURES.

Violation Status: No violations found

MAP FINDINGS

Map ID  
Direction  
Distance  
Elevation

Site

Database(s)

EDR ID Number  
EPA ID Number

**5**  
**WNW**  
**1/8-1/4**  
**0.186 mi.**  
**983 ft.**

**POWDER SPRINGS ACE HARDWARE**  
**1114 RICHARD D. SAILORS PARKWAY**  
**POWDER SPRINGS, GA 30127**

**AST** **A100329233**  
**N/A**

**Relative:**  
**Higher**  
**Actual:**  
**1005 ft.**

**AST:**  
Owner Name: Suburban Propane  
Owner Address: 1640 Joe Frank Harris Parkway  
Owner City/State/Zip: Cartersville GA 30127  
Number Of Tanks: 1  
Tank Capacity: 1000

**6**  
**SSW**  
**1/8-1/4**  
**0.239 mi.**  
**1260 ft.**

**COBB CO FIRE DEPT**  
**3984 STATE HWY 278**  
**POWDER SPRINGS, GA**

**LUST** **U003157930**  
**UST** **N/A**  
**Financial Assurance**

**Relative:**  
**Lower**  
**Actual:**  
**958 ft.**

**LUST:**  
Name: COBB CO FIRE DEPT  
Address: 3984 STATE HWY 278  
City,State,Zip: POWDER SPRINGS, GA 30073  
Facility ID: 09033498  
Leak ID: Not reported  
Description: Not reported  
Cleanup Status: NFA - Clean Closure  
Date Received: Not reported  
Project Officer: Ron Wallace  
Project Name: UST - CLOSURE - COBB CO FIRE DEPT  
Site Code Description: Owner/Operator funded site  
No Further Action Date: 03/22/2002

**Facility:**  
Facility Id: 9033498  
Facility Status: Inactive  
Facility Type: Not Marked  
District: Not reported  
Owner Name: COBB COUNTY FIRE DEPARTMENT  
Contact ID: Not reported  
Owner Address: 1596 COUNTY FARM RD  
Owner City: MARIETTA  
Owner State: GA  
Owner Zip: 30060  
Owner Telephone: 770 5288000

**Tank:**  
Tank ID: 1  
Tank Status: Removed from Ground  
Tank Material: Not Marked/Unknown  
Pipe Type: Not reported  
Tank Overfill Type: Not reported  
Install Date: 10/01/1996  
Facility ID: 9033498  
Status Date: Not reported  
Product: Gas (Historical Use)  
Pipe Material: Not Marked  
Overfill Protection: Not reported  
Overfill Installed: Not reported  
Tank Exempt From Spill: Not reported

Map ID  
 Direction  
 Distance  
 Elevation

MAP FINDINGS

Site

Database(s)

EDR ID Number  
 EPA ID Number

**COBB CO FIRE DEPT (Continued)**

**U003157930**

|                              |                     |
|------------------------------|---------------------|
| Date Spill Device Installed: | Not reported        |
| Tank Capacity:               | 1000                |
| <br>                         |                     |
| Tank ID:                     | 2                   |
| Tank Status:                 | Removed from Ground |
| Tank Material:               | Not Marked/Unknown  |
| Pipe Type:                   | Not reported        |
| Tank Overfill Type:          | Not reported        |
| Install Date:                | 10/01/1996          |
| Facility ID:                 | 9033498             |
| Status Date:                 | Not reported        |
| Product:                     | Diesel              |
| Pipe Material:               | Not Marked          |
| Overfill Protection:         | Not reported        |
| Overfill Installed:          | Not reported        |
| Tank Exempt From Spill:      | Not reported        |
| Date Spill Device Installed: | Not reported        |
| Tank Capacity:               | 1000                |

GA Financial Assurance 1:

|                           |                     |
|---------------------------|---------------------|
| Region:                   | 1                   |
| Facility ID:              | 9033498             |
| Financial Responsibility: | G.U.S.T. Trust Fund |
| Location Start Date:      | 08/22/1996          |
| Location End Date:        | 01/02/1997          |
| Location Status:          | Close               |
| Location Type:            | Not Marked          |
| Facility Status:          | INACTIVE            |

**B7**  
**WSW**  
 1/4-1/2  
 0.293 mi.  
 1547 ft.

**POWDER SPRINGS 76**  
**4148 MARIETTA ST**  
**POWDER SPRINGS, GA**  
 Site 1 of 3 in cluster B

**LUST** **U001475420**  
**UST** **N/A**  
 Financial Assurance

**Relative:**  
**Higher**  
**Actual:**  
**985 ft.**

|                         |   |
|-------------------------|---|
| <b>LUST:</b>            |   |
| Name:                   | POWDER SPRINGS 76                               |
| Address:                | 4148 MARIETTA ST                                |
| City,State,Zip:         | POWDER SPRINGS, GA 30127                        |
| Facility ID:            | 00330043  |
| Leak ID:                | Not reported                                    |
| Description:            | Not reported                                    |
| Cleanup Status:         | NFA - No Further Action                         |
| Date Received:          | 12/09/1991                                      |
| Project Officer:        | Ron Wallace                                     |
| Project Name:           | UST - 1 - POWDER SPRINGS MARATHON               |
| Site Code Description:  | Not Eligible GUST trust fund reimbursement site |
| No Further Action Date: | 10/12/2001                                      |
| <br>                    |   |
| Name:                   | POWDER SPRINGS 76                               |
| Address:                | 4148 MARIETTA ST                                |
| City,State,Zip:         | POWDER SPRINGS, GA 30127                        |
| Facility ID:            | 00330043  |
| Leak ID:                | Not reported                                    |
| Description:            | Not reported                                    |
| Cleanup Status:         | NFA - No Further Action                         |

Map ID  
Direction  
Distance  
Elevation

MAP FINDINGS

Site

Database(s)

EDR ID Number  
EPA ID Number

**POWDER SPRINGS 76 (Continued)**

**U001475420**

Date Received: 01/09/1996  
Project Officer: Ron Wallace  
Project Name: UST - 2 - POWDER SPRINGS MARATHON  
Site Code Description: Owner/Operator funded site  
No Further Action Date: 10/12/2001

Facility:

Facility Id: 330043  
Facility Status: Active  
Facility Type: Gas Station  
District: Not reported  
Owner Name: Cotta Enterprises, Inc.  
Contact ID: Not reported  
Owner Address: 221 Hardage Drive  
Owner City: Marietta  
Owner State: GA  
Owner Zip: 30064  
Owner Telephone: 770 4903698

Tank:

Tank ID: 1  
Tank Status: Currently in Use  
Tank Material: Fiberglass  
Pipe Type: Pressurized  
Tank Overfill Type: Overfill Alarm  
Install Date: 01/03/1985  
Facility ID: 330043  
Status Date: Not reported  
Product: Gas (Historical Use)  
Pipe Material: Double-Walled Fiberglass  
Overfill Protection: Not reported  
Overfill Installed: 07/22/1993  
Tank Exempt From Spill: Not reported  
Date Spill Device Installed: 07/22/1993  
Tank Capacity: 10000

Tank ID: 2  
Tank Status: Currently in Use  
Tank Material: Fiberglass  
Pipe Type: Pressurized  
Tank Overfill Type: Overfill Alarm  
Install Date: 01/03/1985  
Facility ID: 330043  
Status Date: Not reported  
Product: Gas (Historical Use)  
Pipe Material: Double-Walled Fiberglass  
Overfill Protection: Not reported  
Overfill Installed: 07/22/1993  
Tank Exempt From Spill: Not reported  
Date Spill Device Installed: 07/22/1993  
Tank Capacity: 10000

Tank ID: 3  
Tank Status: Currently in Use  
Tank Material: Fiberglass  
Pipe Type: Pressurized  
Tank Overfill Type: Overfill Alarm

Map ID  
 Direction  
 Distance  
 Elevation

MAP FINDINGS

Site

Database(s)

EDR ID Number  
 EPA ID Number

**POWDER SPRINGS 76 (Continued)**

**U001475420**

Install Date: 01/03/1985  
 Facility ID: 330043  
 Status Date: Not reported  
 Product: Gas (Historical Use)  
 Pipe Material: Double-Walled Fiberglass  
 Overfill Protection: Not reported  
 Overfill Installed: 07/22/1993  
 Tank Exempt From Spill: Not reported  
 Date Spill Device Installed: 07/22/1993  
 Tank Capacity: 10000

Tank ID: 4  
 Tank Status: Currently in Use  
 Tank Material: Fiberglass  
 Pipe Type: Pressurized  
 Tank Overfill Type: Overfill Alarm  
 Install Date: 01/03/1985  
 Facility ID: 330043  
 Status Date: Not reported  
 Product: Diesel  
 Pipe Material: Double-Walled Fiberglass  
 Overfill Protection: Not reported  
 Overfill Installed: 07/22/1993  
 Tank Exempt From Spill: Not reported  
 Date Spill Device Installed: 07/22/1993  
 Tank Capacity: 10000

GA Financial Assurance 1:  
 Region: 1  
 Facility ID: 330043  
 Financial Responsibility: G.U.S.T. Trust Fund  
 Location Start Date: 08/17/2010  
 Location End Date: Not reported  
 Location Status: Active  
 Location Type: Gas Station  
 Facility Status: ACTIVE

**B8**  
**WSW**  
**1/4-1/2**  
**0.295 mi.**  
**1555 ft.**

**SHELL OIL (FORMER)/HUNTER AUTO S**  
**4132 MARIETTA ST**  
**POWDER SPRINGS, GA**  
**Site 2 of 3 in cluster B**

**LUST** **U001489397**  
**UST** **N/A**  
**Financial Assurance**

**Relative:**  
**Higher**  
**Actual:**  
**985 ft.**

LUST:  
 Name: SHELL OIL (FORMER)/HUNTER AUTO S  
 Address: 4132 MARIETTA ST  
 City,State,Zip: POWDER SPRINGS, GA 30073  
 Facility ID: 09000337  
 Leak ID: Not reported  
 Description: Not reported  
 Cleanup Status: NFA - No Further Action  
 Date Received: 05/16/1989  
 Project Officer: EPD Migration  
 Project Name: UST - 1 - SHELL OIL (FORMER)/HUNTER AUTO S  
 Site Code Description: Not Eligible GUST trust fund reimbursement site  
 No Further Action Date: 08/15/1996

Map ID  
Direction  
Distance  
Elevation

MAP FINDINGS

Site

Database(s)

EDR ID Number  
EPA ID Number

**SHELL OIL (FORMER)/HUNTER AUTO S (Continued)**

**U001489397**

Facility:

Facility Id: 9000337  
Facility Status: Inactive  
Facility Type: Gas Station  
District: Not reported  
Owner Name: Not reported  
Contact ID: Not reported  
Owner Address: Not reported  
Owner City: Not reported  
Owner State: GA  
Owner Zip: Not reported  
Owner Telephone: Not reported

Tank:

Tank ID: 1  
Tank Status: Removed from Ground  
Tank Material: Bare Steel  
Pipe Type: Not reported  
Tank Overfill Type: Not reported  
Install Date: 01/01/1977  
Facility ID: 9000337  
Status Date: Not reported  
Product: Gas (Historical Use)  
Pipe Material: Galvanized Steel  
Overfill Protection: Not reported  
Overfill Installed: Not reported  
Tank Exempt From Spill: Not reported  
Date Spill Device Installed: Not reported  
Tank Capacity: 10000

Tank ID: 2  
Tank Status: Removed from Ground  
Tank Material: Bare Steel  
Pipe Type: Not reported  
Tank Overfill Type: Not reported  
Install Date: 01/01/1977  
Facility ID: 9000337  
Status Date: Not reported  
Product: Gas (Historical Use)  
Pipe Material: Galvanized Steel  
Overfill Protection: Not reported  
Overfill Installed: Not reported  
Tank Exempt From Spill: Not reported  
Date Spill Device Installed: Not reported  
Tank Capacity: 10000

Tank ID: 3  
Tank Status: Removed from Ground  
Tank Material: Bare Steel  
Pipe Type: Not reported  
Tank Overfill Type: Not reported  
Install Date: 01/01/1977  
Facility ID: 9000337  
Status Date: Not reported  
Product: Gas (Historical Use)  
Pipe Material: Galvanized Steel  
Overfill Protection: Not reported

Map ID  
Direction  
Distance  
Elevation

MAP FINDINGS

Site

Database(s)

EDR ID Number  
EPA ID Number

**SHELL OIL (FORMER)/HUNTER AUTO S (Continued)**

**U001489397**

Overfill Installed: Not reported  
Tank Exempt From Spill: Not reported  
Date Spill Device Installed: Not reported  
Tank Capacity: 10000

GA Financial Assurance 1:

Region: 1  
Facility ID: 9000337  
Financial Responsibility: Not Marked  
Location Start Date: 02/24/1986  
Location End Date: 05/02/1994  
Location Status: Close  
Location Type: Gas Station  
Facility Status: INACTIVE

**B9**  
**WSW**  
**1/4-1/2**  
**0.313 mi.**  
**1655 ft.**

**RAYS CORNER SHELL**  
**4150 MARIETTA ST**  
**POWDER SPRINGS, GA**

**LUST**  
**UST**  
**Financial Assurance**

**U003001973**  
**N/A**

**Site 3 of 3 in cluster B**

**Relative:**  
**Higher**  
**Actual:**  
**998 ft.**

**LUST:**  
Name: RAYS CORNER SHELL  
Address: 4150 MARIETTA ST  
City,State,Zip: POWDER SPRINGS, GA 30127  
Facility ID: 00330322  
Leak ID: Not reported  
Description: Not reported  
Cleanup Status: NFA - No Further Action  
Date Received: 09/30/1992  
Project Officer: EPD Migration  
Project Name: UST - 1 - RAYS CORNER SHELL  
Site Code Description: Potential GUST trust fund reimbursement site  
No Further Action Date: 07/18/1994

Name: RAYS CORNER SHELL  
Address: 4150 MARIETTA ST  
City,State,Zip: POWDER SPRINGS, GA 30127  
Facility ID: 00330322  
Leak ID: Not reported  
Description: Not reported  
Cleanup Status: NFA - No Further Action  
Date Received: 03/29/2000  
Project Officer: EPD Migration  
Project Name: UST - 2 - RAYS CORNER SHELL  
Site Code Description: Owner/Operator funded site  
No Further Action Date: 06/02/2000

Facility:  
Facility Id: 330322  
Facility Status: Active  
Facility Type: Gas Station  
District: Not reported  
Owner Name: TANZ FOOD MART  
Contact ID: Not reported  
Owner Address: 4150 MARIETTA ST

Map ID  
Direction  
Distance  
Elevation

MAP FINDINGS

Site

Database(s)

EDR ID Number  
EPA ID Number

**RAYS CORNER SHELL (Continued)**

**U003001973**

Owner City: POWDER SPRING  
Owner State: GA  
Owner Zip: 30127  
Owner Telephone: 770 6724140

Tank:

Tank ID: 1  
Tank Status: Removed from Ground  
Tank Material: Fiberglass  
Pipe Type: Not reported  
Tank Overfill Type: Not reported  
Install Date: 04/17/1985  
Facility ID: 330322  
Status Date: Not reported  
Product: Gas (Historical Use)  
Pipe Material: Fiberglass Reinforced Plastic  
Overfill Protection: Not reported  
Overfill Installed: Not reported  
Tank Exempt From Spill: Not reported  
Date Spill Device Installed: Not reported  
Tank Capacity: 12000

Tank ID: 2  
Tank Status: Currently in Use  
Tank Material: Fiberglass  
Pipe Type: Not reported  
Tank Overfill Type: Not reported  
Install Date: 04/17/1985  
Facility ID: 330322  
Status Date: Not reported  
Product: Gas (Historical Use)  
Pipe Material: Fiberglass Reinforced Plastic  
Overfill Protection: Not reported  
Overfill Installed: 04/01/2003  
Tank Exempt From Spill: Not reported  
Date Spill Device Installed: 04/01/2003  
Tank Capacity: 12000

Tank ID: 3  
Tank Status: Currently in Use  
Tank Material: Fiberglass  
Pipe Type: Not reported  
Tank Overfill Type: Not reported  
Install Date: 04/17/1985  
Facility ID: 330322  
Status Date: Not reported  
Product: Gas (Historical Use)  
Pipe Material: Fiberglass Reinforced Plastic  
Overfill Protection: Not reported  
Overfill Installed: 04/01/2003  
Tank Exempt From Spill: Not reported  
Date Spill Device Installed: 04/01/2003  
Tank Capacity: 12000

Tank ID: 4  
Tank Status: Currently in Use  
Tank Material: Fiberglass  
Pipe Type: Not reported



Map ID  
Direction  
Distance  
Elevation

MAP FINDINGS

Site

Database(s)

EDR ID Number  
EPA ID Number

**RAYS CORNER SHELL (Continued)**

**U003001973**

Tank Overfill Type: Not reported  
Install Date: 02/23/1989  
Facility ID: 330322  
Status Date: Not reported  
Product: Gas (Historical Use)  
Pipe Material: Fiberglass Reinforced Plastic  
Overfill Protection: Not reported  
Overfill Installed: 04/01/2003  
Tank Exempt From Spill: Not reported  
Date Spill Device Installed: 04/01/2003  
Tank Capacity: 6000

GA Financial Assurance 1:

Region: 1  
Facility ID: 330322  
Financial Responsibility: G.U.S.T. Trust Fund  
Location Start Date: 11/02/2010  
Location End Date: Not reported  
Location Status: Active  
Location Type: Gas Station  
Facility Status: ACTIVE

10  
SW  
1/4-1/2  
0.346 mi.  
1828 ft.

**PARKWAY MEDICAL BLDG  
4039 ATLANTIC ST  
POWDER SPRINGS, GA**

**LUST U001489247  
UST N/A  
Financial Assurance**

**Relative:  
Higher  
Actual:  
980 ft.**

LUST:  
Name: PARKWAY MEDICAL BLDG  
Address: 4039 ATLANTIC ST  
City,State,Zip: POWDER SPRINGS, GA 30073  
Facility ID: 09000143  
Leak ID: Not reported  
Description: Not reported  
Cleanup Status: NFA - No Further Action  
Date Received: 10/06/1988  
Project Officer: EPD Migration  
Project Name: UST - 1 - PARKWAY MEDICAL BLDG  
Site Code Description: Owner/Operator funded site  
No Further Action Date: 02/24/2004

Facility:  
Facility Id: 9000143  
Facility Status: Inactive  
Facility Type: Hospital  
District: Not reported  
Owner Name: HCA MEDICAL CENTER  
Contact ID: Not reported  
Owner Address: PO BOX 570  
Owner City: LITHIA SPRINGS  
Owner State: GA  
Owner Zip: 30057  
Owner Telephone: 770 7327788

Tank:

Map ID  
 Direction  
 Distance  
 Elevation

MAP FINDINGS

Site

Database(s)

EDR ID Number  
 EPA ID Number

**PARKWAY MEDICAL BLDG (Continued)**

**U001489247**

Tank ID: 1  
 Tank Status: Removed from Ground  
 Tank Material: Not Marked/Unknown  
 Pipe Type: Not reported  
 Tank Overfill Type: Not reported  
 Install Date: 01/01/1988  
 Facility ID: 9000143  
 Status Date: Not reported  
 Product: Other  
 Pipe Material: Not Marked  
 Overfill Protection: Not reported  
 Overfill Installed: Not reported  
 Tank Exempt From Spill: Not reported  
 Date Spill Device Installed: Not reported  
 Tank Capacity: 1

Tank ID: 2  
 Tank Status: Removed from Ground  
 Tank Material: Not Marked/Unknown  
 Pipe Type: Not reported  
 Tank Overfill Type: Not reported  
 Install Date: 01/01/1988  
 Facility ID: 9000143  
 Status Date: Not reported  
 Product: Other  
 Pipe Material: Not Marked  
 Overfill Protection: Not reported  
 Overfill Installed: Not reported  
 Tank Exempt From Spill: Not reported  
 Date Spill Device Installed: Not reported  
 Tank Capacity: 1

GA Financial Assurance 1:  
 Region: 1  
 Facility ID: 9000143  
 Financial Responsibility: Not Marked  
 Location Start Date: 07/27/1995  
 Location End Date: 05/21/1996  
 Location Status: Close  
 Location Type: Hospital  
 Facility Status: INACTIVE

11  
 South  
 1/4-1/2  
 0.462 mi.  
 2441 ft.

**H & L TIRE**  
**4078 AUSTELL-POWDER SPRINGS RD**  
**POWDER SPRINGS, GA**

**LUST** **U003728067**  
**UST** **N/A**  
**Financial Assurance**

**Relative:**  
**Lower**  
**Actual:**  
**960 ft.**

LUST:  
 Name: H & L TIRE  
 Address: 4078 AUSTELL-POWDER SPRINGS RD  
 City,State,Zip: POWDER SPRINGS, GA 30073  
 Facility ID: 09033543  
 Leak ID: Not reported  
 Description: Not reported  
 Cleanup Status: NFA - No Further Action

Map ID  
Direction  
Distance  
Elevation

MAP FINDINGS

Site

Database(s)

EDR ID Number  
EPA ID Number

**H & L TIRE (Continued)**

**U003728067**

Date Received: 05/08/1998  
Project Officer: William Logan  
Project Name: UST - 1 - H & L TIRE  
Site Code Description: Owner/Operator funded site  
No Further Action Date: 04/30/2001

Facility:

Facility Id: 9033543  
Facility Status: Inactive  
Facility Type: Not Marked  
District: Not reported  
Owner Name: HUBERT PROPERTIES INC C/O HUBER  
Contact ID: Not reported  
Owner Address: 239 CHEROKEE ST  
Owner City: MARIETTA  
Owner State: GA  
Owner Zip: 30060  
Owner Telephone: 770 4276767

Tank:

Tank ID: 1  
Tank Status: Removed from Ground  
Tank Material: Not Marked/Unknown  
Pipe Type: Not reported  
Tank Overfill Type: Not reported  
Install Date: 07/06/1998  
Facility ID: 9033543  
Status Date: Not reported  
Product: Gas (Historical Use)  
Pipe Material: Not Marked  
Overfill Protection: Not reported  
Overfill Installed: Not reported  
Tank Exempt From Spill: Not reported  
Date Spill Device Installed: Not reported  
Tank Capacity: 10000

Tank ID: 2  
Tank Status: Removed from Ground  
Tank Material: Not Marked/Unknown  
Pipe Type: Not reported  
Tank Overfill Type: Not reported  
Install Date: 07/06/1998  
Facility ID: 9033543  
Status Date: Not reported  
Product: Gas (Historical Use)  
Pipe Material: Not Marked  
Overfill Protection: Not reported  
Overfill Installed: Not reported  
Tank Exempt From Spill: Not reported  
Date Spill Device Installed: Not reported  
Tank Capacity: 10000

Tank ID: 3  
Tank Status: Removed from Ground  
Tank Material: Not Marked/Unknown  
Pipe Type: Not reported  
Tank Overfill Type: Not reported

Map ID  
Direction  
Distance  
Elevation

MAP FINDINGS

Site

Database(s)

EDR ID Number  
EPA ID Number

**H & L TIRE (Continued)**

**U003728067**

Install Date: 07/06/1998  
Facility ID: 9033543  
Status Date: Not reported  
Product: Gas (Historical Use)  
Pipe Material: Not Marked  
Overfill Protection: Not reported  
Overfill Installed: Not reported  
Tank Exempt From Spill: Not reported  
Date Spill Device Installed: Not reported  
Tank Capacity: 5000

Tank ID: 4  
Tank Status: Removed from Ground  
Tank Material: Not Marked/Unknown  
Pipe Type: Not reported  
Tank Overfill Type: Not reported  
Install Date: 07/06/1998  
Facility ID: 9033543  
Status Date: Not reported  
Product: Other  
Pipe Material: Not Marked  
Overfill Protection: Not reported  
Overfill Installed: Not reported  
Tank Exempt From Spill: Not reported  
Date Spill Device Installed: Not reported  
Tank Capacity: 500

GA Financial Assurance 1:  
Region: 1  
Facility ID: 9033543  
Financial Responsibility: Not Marked  
Location Start Date: 05/08/1998  
Location End Date: 02/07/2002  
Location Status: Close  
Location Type: Not Marked  
Facility Status: INACTIVE

12  
NNW  
1/2-1  
0.908 mi.  
4796 ft.

**LONDON CLEANERS**  
**3217 NEW MACLAND ROAD**  
**POWDER SPRINGS, GA 30127**

**GA NON-HSI S109505851**  
**DRYCLEANERS N/A**

**Relative:**  
**Lower**  
**Actual:**  
**968 ft.**

NON HSI:  
Name: LONDON CLEANERS  
Address: 3217 NEW MACLAND ROAD  
City,State,Zip: POWDER SPRINGS, GA 30127  
Latitude: 33.87194  
Longitude: 84.676944  
Ground Water Pathway Score: 6.50  
On-Site Pathway Score: 16.80  
Report Date: 01/07/2007  
Additional Info: Not reported  
Contamination: Tetrachloroethene

Map ID  
Direction  
Distance  
Elevation

MAP FINDINGS

Site

Database(s)

EDR ID Number  
EPA ID Number

LONDON CLEANERS (Continued)

S109505851

DRYCLN:

Contact Name: Girish Patel  
Phone Number: 770-439-5337  
Contact Name: Girish Patel  
MSA code: 520  
MSA desc: ATLANTA, GA  
CBSA code: 12060  
CBSA descr: ATLANTA SPGS, GA  
Metro Micro Indicator: 2  
CSA code: 122  
Csa descr: ATLANTA-SANDY SPRINGS-GAINESVILLE, GA-AL  
Census tract: 31504  
Census block group: 1  
Latitude: 33.875501999999997  
Longitude: -84.676321999999999  
Match level code: 0  
Secondary address: 3217 New Macland Rd  
Secondary city: Powder Springs  
Secondary state: GA  
Secondary zip10: 30127-1742  
Secondary carrier route code: C008  
Fax number: Not reported  
Toll free number: Not reported  
Web site: Not reported  
Selected SIC code: 721201  
Selected SIC desc: Cleaners  
Primary SIC code: 721201  
Primary SIC desc: Cleaners  
NAICS code: 81232002  
NAICS desc: Drycleaning & Laundry Svcs  
Location employment size code: A  
Location employment size desc: 4-Jan  
Actual location employment size: 2  
Modeled employment size: A  
Location sales volume code: A  
Location sales volume desc: Less Than \$500,000  
Actual location sales volume: 120  
Corporate sales volume code: Not reported  
Corporate sales volume desc: Not reported  
Actual corporate sales volume: Not reported  
Asset size: S  
Name: Mr Girish Patel  
Title: Owner  
Ethnicity code: Indian  
Infousa id: 493008569  
Site Number: 493008569  
HQ branch code: 9  
HQ branch desc: Single Loc  
Public company indicator code: 0  
Public filing indicator: N  
Individual firm code: 2  
Individual firm desc: Firm/Business  
Year SIC added: 199701  
Year first appeared in yellow pages: 1994  
Yellow page code: 18306  
Transaction date: 199701  
Call status code: C

Map ID  
Direction  
Distance  
Elevation

MAP FINDINGS

Site

Database(s)

EDR ID Number  
EPA ID Number

**LONDON CLEANERS (Continued)**

**S109505851**

|                                      |                  |
|--------------------------------------|------------------|
| Call status desc:                    | Complete         |
| Credit score code:                   | B+               |
| Credit score desc:                   | 85 to 89         |
| Actual credit score:                 | 88               |
| Ad size code:                        | Regular          |
| Population code:                     | 1                |
| Population desc:                     | Less Than 25,000 |
| Square footage code:                 | A                |
| Square footage desc:                 | 0 - 2,499        |
| Radial distance from target element: | .                |
| Actnumbus multitenant location:      | 10+              |
| Building num multi tenant:           | 95367            |
| Number of pcs code:                  | 0 - 1 PCs        |
| Affluent neighborhood location:      | N                |
| Big business:                        | N                |
| Female owner exec:                   | N                |
| Highincomeexec:                      | N                |
| Hightechbusiness:                    | N                |
| Medium size business entrepreneur:   | N                |
| Small business entrepreneur:         | Y                |
| Tertiary address:                    | West Cobb Plz    |
| Tertiary city:                       | Powder Springs   |
| Tertiary state:                      | GA               |
| Tertiary zip10:                      | 30127            |
| White collar percentage:             | 29               |
| White collar indicator:              | 0                |
| Production date:                     | 12/02/2008       |
| Obsolescence date:                   | 06/02/2009       |
| Source:                              | infoUSA          |
| Bookno:                              | 13230            |

Count: 1 records.

ORPHAN SUMMARY

| <u>City</u>    | <u>EDR ID</u> | <u>Site Name</u>       | <u>Site Address</u>            | <u>Zip</u> | <u>Database(s)</u> |
|----------------|---------------|------------------------|--------------------------------|------------|--------------------|
| POWDER SPRINGS | S121797028    | SEVEN SEAS BOTTLE SHOP | 4113 & 4121 AUSTELL POWDER SPR |            | GA NON-HSI         |

### EDR ZIP Code Scan Report

| ZIP  | EDR-ID     | Facility ID  | Name                                  | Address                                     | Map/Dir/Dist | City           | State | Databases                    |
|--|------------|--------------|---------------------------------------|---|--------------|----------------|-------|------------------------------|
| ** - Indicates location may or may not be in requested radius. Site has not been assigned a latitude/longitude coordinate. Further review recommended. |            |              |                                       |   |              |                |       |                              |
| 30127  | 1020053660 |              | OMEGA CLEANERS                        |   | **           | POWDER SPRINGS | GA    | EDR Historical Cleaners      |
| 30127  | 1000163444 | GAD981268808 | TURBINE SUPPORT                       | RTE 1 HWY 34                                |              | FRANKLIN       | GA    | RCRA-NonGen                  |
| 30127  | S112372935 |              | JOE THE BUILDER                       | 1/4 TO 1/2 MILE ON THE EAST-WEST CON        | **           | POWDER SPRINGS | GA    |                              |
| 30127  | 1024088368 | 110070201600 | STONEMILL CREEK SUBDIVISION LOTS 2-   | 1341 & 1347 CHIPMUNK FOREST CHASE           | **           | POWDER SPRINGS | GA    | FINDS                        |
| 30127  | 1022978835 | 110070015190 | GREAT SKY LOTS 50, 51, 55, & 80       | 138, 139, 141, & 149 STARGAZE RIDGE         | **           | CANTON         | GA    | FINDS                        |
| 30127  | 1022972256 | 110070008604 | CHURCH HILL LOTS 8 & 9                | 2874 & 2868 GLENBURNE COURT                 | **           | POWDER SPRINGS | GA    | FINDS                        |
| 30127  | 1024236318 | 110070236741 | ENCLAVE AT POWDER SPRINGS LOTS 72     | 3800, 3802, 3804, 3806, 3808, 3810, 3812, & | **           | POWDER SPRINGS | GA    | FINDS                        |
| 30127  | 1024138984 |              | ENCLAVE AT POWDER SPRINGS LOTS 72     | 3800, 3802, 3804, 3806, 3808, 3810, 3812, & | **           | POWDER SPRINGS | GA    |                              |
| 30127  | 1024138036 |              | ENCLAVE AT POWDER SPRINGS LOTS 80     | 3816, 3818, 3820, 3822, 3824, 3824, 3828, 3 | **           | POWDER SPRINGS | GA    |                              |
| 30127  | 1024235438 | 110070235703 | ENCLAVE AT POWDER SPRINGS LOTS 80     | 3816, 3818, 3820, 3822, 3824, 3824, 3828, 3 | **           | POWDER SPRINGS | GA    | FINDS                        |
| 30127  | 1024604024 | 110070391426 | ENCLAVE AT POWDER SPRINGS LOTS 89     | 3834 - 3846 EQUITY LN                       | **           | POWDER SPRINGS | GA    | FINDS                        |
| 30127  | 1024604666 | 110070392068 | ENCLAVE AT POWDER SPRINGS LOTS 10     | 3831 - 3847 EQUITY LN                       | **           | POWDER SPRINGS | GA    | FINDS                        |
| 30127  | 1024029993 | 110070153030 | ENCLAVE AT POWDER SPRINGS LOTS 44     | 4127, 4129, 4131, 4133, 4135, 4137, & 4139  | **           | POWDER SPRINGS | GA    | FINDS                        |
| 30127  | 1024606142 | 110070393544 | ENCLAVE AT POWDER SPRINGS LOTS 51     | 4141 - 4153 INTEGRITY WAY                   | **           | POWDER SPRINGS | GA    | FINDS                        |
| 30127  | 1025475317 |              | ENCLAVE AT POWDER SPRINGS LOTS 58     | 4155, 4157, 4159, 4161, 4163, 4165, 4167 IN | **           | POWDER SPRINGS | GA    |                              |
| 30127  | 1025478472 |              | ENCLAVE AT POWDER SPRINGS LOTS 65     | 4169, 4171, 4173, 4175, 4177, 4179, 4181 IN | **           | POWDER SPRINGS | GA    |                              |
| 30127  | 1024237355 | 110070237924 | ASHBROOKE HILLS LOTS 47 & 48          | 4935 & 4945 CRIDER CREEK COVE               | **           | POWDER SPRINGS | GA    | FINDS                        |
| 30127  | 1024140085 |              | ASHBROOKE HILLS LOTS 47 & 48          | 4935 & 4945 CRIDER CREEK COVE               | **           | POWDER SPRINGS | GA    |                              |
| 30127  | 1024140566 |              | ASHBROOKE HILLS LOT 9                 | 4936 & 4945 CRIDER CREEK DRIVE              | **           | POWDER SPRINGS | GA    |                              |
| 30127  | 1024237791 | 110070238443 | ASHBROOKE HILLS LOT 9                 | 4936 & 4945 CRIDER CREEK DRIVE              | **           | POWDER SPRINGS | GA    | FINDS                        |
| 30127  | S112369786 |              | COBB CO WATER                         | HIGHWAY 6                                   | **           | POWDER SPRINGS | GA    |                              |
| 30127  | 1008215212 |              | MARATHON PETROLEUM COMPANY LLC        | 3895 ANDERSON FARM ROAD                     | **           | POWDER SPRINGS | GA    | AIRS                         |
| 30127  | 1024083738 | 110070162872 | 586 ANTIOCH ROAD TRACT                | 586 ANTIOCH ROAD                            | **           | POWDER SPRINGS | GA    | FINDS                        |
| 30127  | 1020066240 |              | PRESSURE CLEANERS                     | 6000 ARMOR DR                               | **           | POWDER SPRINGS | GA    | EDR Historical Cleaners      |
| 30127  | 1020276018 |              | POWDER SPRINGS PETROLEUM LP           | 3930 ASTELL PWDR SPRNG RD                   | **           | POWDER SPRINGS | GA    | EDR Historical Auto Stations |
| 30127  | 1020441774 |              | MACS TIRE SERVICE INC                 | 4165 ASTELL PWDR SPRNG RD                   | **           | POWDER SPRINGS | GA    | EDR Historical Auto Stations |
| 30127  | 1025492432 |              | MCCONNELL GREEN - LOT 8               | 5654 ATTADALE BEND                          | **           | POWDER SPRINGS | GA    |                              |
| 30127  | 1025478381 |              | MCCONNELL GREEN - LOT 11              | 5668 ATTADALE BEND                          | **           | POWDER SPRINGS | GA    |                              |
| 30127  | 1025477133 |              | MCCONNELL GREEN - LOT 13              | 5676 ATTADALE BEND                          | **           | POWDER SPRINGS | GA    |                              |
| 30127  | 1024730723 |              | MCCONNELL GREEN (FKA LOST MOUNTA      | 5680 ATTADALE BEND                          | **           | POWDER SPRINGS | GA    |                              |
| 30127  | 1025450212 | 110070520454 | MCCONNELL GREEN (FKA LOST MOUNTA      | 5680 ATTADALE BEND                          | **           | POWDER SPRINGS | GA    | FINDS                        |
| 30127  | 1025475844 |              | MCCONNELL GREEN - LOT 15              | 5684 ATTADALE BEND                          | **           | POWDER SPRINGS | GA    |                              |
| 30127  | 1025492428 |              | MCCONNELL GREEN - LOT 16              | 5688 ATTADALE BEND                          | **           | POWDER SPRINGS | GA    |                              |
| 30127  | 1024727530 |              | MCCONNELL GREEN - LOT 17              | 5692 ATTADALE BEND                          | **           | POWDER SPRINGS | GA    |                              |
| 30127  | 1025448664 | 110070517235 | MCCONNELL GREEN - LOT 17              | 5692 ATTADALE BEND                          | **           | POWDER SPRINGS | GA    | FINDS                        |
| 30127  | 1025492429 |              | MCCONNELL GREEN - LOT 18              | 5696 ATTADALE BEND                          | **           | POWDER SPRINGS | GA    |                              |
| 30127  | 1024730511 |              | MCCONNELL GREEN - LOT 19              | 5700 ATTADALE BEND                          | **           | POWDER SPRINGS | GA    |                              |
| 30127  | 1025450110 | 110070520239 | MCCONNELL GREEN - LOT 19              | 5700 ATTADALE BEND                          | **           | POWDER SPRINGS | GA    | FINDS                        |
| 30127  | 1025472441 |              | MCCONNELL GREEN - LOT 7               | 5701 ATTADALE BEND                          | **           | POWDER SPRINGS | GA    |                              |
| 30127  | 1024604631 | 110070392033 | MCCONNELL GREEN - LOT 6               | 5705 ATTADALE BEND                          | **           | POWDER SPRINGS | GA    | FINDS                        |
| 30127  | 1025492434 |              | MCCONNELL GREEN - LOT 92              | 5731 ATTADALE BEND                          | **           | POWDER SPRINGS | GA    |                              |
| 30127  | 1025492433 |              | MCCONNELL GREEN - LOT 91              | 5735 ATTADALE BEND                          | **           | POWDER SPRINGS | GA    |                              |
| 30127  | 1025476944 |              | MCCONNELL GREEN - LOT 90              | 5739 ATTADALE BEND                          | **           | POWDER SPRINGS | GA    |                              |
| 30127  | 1025454181 | 110070527018 | MCCONNELL GREEN - LOT 57              | 5740 ATTADALE BEND                          | **           | POWDER SPRINGS | GA    | FINDS                        |
| 30127  | 1024933144 |              | MCCONNELL GREEN - LOT 57              | 5740 ATTADALE BEND                          | **           | POWDER SPRINGS | GA    |                              |
| 30127  | 1022972299 | 110070008647 | LOST MOUNTAIN TRAILS LOT 42           | 2015 AUGUSTINE TRCE                         | **           | POWDER SPRINGS | GA    | FINDS                        |
| 30127  | 1022984039 | 110070020405 | LOST MOUNTAIN TRAILS LOT 41           | 2020 AUGUSTINE TRCE                         | **           | POWDER SPRINGS | GA    | FINDS                        |
| 30127  | 1021748306 |              | POWDER SPRINGS PETROLEUM LP           | 3930 AUSTELL POWDER SPRIN                   | **           | POWDER SPRINGS | GA    | EDR Historical Auto Stations |
| 30127  | 1020756364 |              | MACS TIRE SERVICE INC                 | 4165 AUSTELL POWDER SPRIN                   | **           | POWDER SPRINGS | GA    | EDR Historical Auto Stations |
| 30127  | U001475678 | 330362       | POWDER SPRINGS FOOD MART              | 3930 AUSTELL-POWDER RD                      | **           | POWDER SPRINGS | GA    | LUST, UST                    |
| 30127  | 1006788471 | 110013578814 | POWDER SPRINGS AMOCO                  | 3930 AUSTELL-POWDER RD                      | **           | POWDER SPRINGS | GA    | FINDS                        |
| 30127  | 1020359485 |              | CEDAR GROVE AMOCO                     | 103 AUTUMN PL                               | **           | POWDER SPRINGS | GA    | EDR Historical Auto Stations |
| 30127  | 1025498628 |              | THE PARK AT KYLE FARM LOT 156         | 502 BALLEycastle POINT                      | **           | POWDER SPRINGS | GA    |                              |
| 30127  | S112371440 |              | POLLUTED CREEK                        | 2995 BARRETT COURT                          | **           | POWDER SPRINGS | GA    |                              |
| 30127  | 1022986565 | 110070022934 | BEL AIRE (FKA TRINITY VILLAGE) LOT 72 | 2074 BELAIRE DR                             | **           | POWDER SPRINGS | GA    | FINDS                        |
| 30127  | 1022974569 | 110070010919 | VINEYARD PLACE EAST LOT 11            | 2306 BERINGER LANE                          | **           | POWDER SPRINGS | GA    | FINDS                        |
| 30127  | 1022988733 | 110070025103 | VINEYARD PLACE EAST LOT 41            | 2309 BERINGER LN                            | **           | POWDER SPRINGS | GA    | FINDS                        |
| 30127  | 1022989371 | 110070025741 | VINEYARD PLACE EAST LOT 13            | 2318 BERINGER LN                            | **           | POWDER SPRINGS | GA    | FINDS                        |
| 30127  | 1022989058 | 110070025428 | VINEYARD PLACE EAST LOT 38            | 2323 BERINGER LN                            | **           | POWDER SPRINGS | GA    | FINDS                        |
| 30127  | 1022990769 | 110070027142 | VINEYARD PLACE EAST LOT 37            | 2327 BERINGER LN                            | **           | POWDER SPRINGS | GA    | FINDS                        |
| 30127  | 1022975457 | 110070011808 | VINEYARD PLACE EAST LOT 15            | 2328 BERINGER LN                            | **           | POWDER SPRINGS | GA    | FINDS                        |
| 30127  | 1022972474 | 110070008823 | VINEYARD PLACE EAST LOT 36            | 2331 BERINGER LN                            | **           | POWDER SPRINGS | GA    | FINDS                        |
| 30127  | 1022981457 | 110070017820 | VINEYARD PLACE EAST LOT 35            | 2337 BERINGER LN                            | **           | POWDER SPRINGS | GA    | FINDS                        |
| 30127  | 1022985091 |              | VINEYARD PLACE EAST LOT 34            | 2351 BERINGER LN                            | **           | POWDER SPRINGS | GB    |                              |



## EDR ZIP Code Scan Report

| ZIP   | EDR-ID     | Facility ID  | Name                                  | Address                             | Map/Dir/Dist | City           | State | Databases                    |
|-------|------------|--------------|---------------------------------------|-------------------------------------|--------------|----------------|-------|------------------------------|
| 30127 | 1022977598 | 110070013950 | VINEYARD PLACE EAST LOT 33            | 2363 BERINGER LN                    |              | POWDER SPRINGS | GA    | FINDS                        |
| 30127 | 1022970434 | 110070006780 | VINEYARD PLACE EAST LOT 23            | 2364 BERINGER LN                    |              | POWDER SPRINGS | GA    | FINDS                        |
| 30127 | 1022990199 | 110070026571 | VINEYARD PLACE EAST LOT 24            | 2368 BERINGER LN                    |              | POWDER SPRINGS | GA    | FINDS                        |
| 30127 | 1022971290 | 110070007636 | VINEYARD PLACE EAST LOT 31            | 2373 BERINGER LN                    |              | POWDER SPRINGS | GA    | FINDS                        |
| 30127 | 1022976743 | 110070013095 | VINEYARD PLACE EAST LOT 28            | 2374 BERINGER LN                    |              | POWDER SPRINGS | GA    | FINDS                        |
| 30127 | 1022972399 | 110070008747 | VINEYARD PLACE EAST LOT 30            | 2377 BERINGER LN                    |              | POWDER SPRINGS | GA    | FINDS                        |
| 30127 | 1022977626 | 110070013978 | VINEYARD PLACE EAST LOT 29            | 2388 BERINGER LN                    |              | POWDER SPRINGS | GA    | FINDS                        |
| 30127 | S112369301 |              | CITY OF POWDER SPRGS                  | 3025 BERREA COURT                   | **           | POWDER SPRINGS | GA    | FINDS                        |
| 30127 | 1022980444 | 110070016805 | BEL AIRE (FKA TRINITY VILLAGE) LOT 30 | 4654 BISCAYNE CIRCLE                | **           | POWDER SPRINGS | GA    | FINDS                        |
| 30127 | 1022971195 | 110070007541 | BEL AIRE (FKA TRINITY VILLAGE) LOT 66 | 4662 BISCAYNE CIRCLE                | **           | POWDER SPRINGS | GA    | FINDS                        |
| 30127 | 1023625932 | 110070032965 | BEL AIRE (FKA TRINITY VILLAGE) LOT 67 | 4665 BISCAYNE CIRCLE                | **           | POWDER SPRINGS | GA    | FINDS                        |
| 30127 | 1022987137 | 110070023507 | BEL AIRE (FKA TRINITY VILLAGE) PHASE  | 4670 BISCAYNE CIRCLE                | **           | POWDER SPRINGS | GA    | FINDS                        |
| 30127 | 1022990487 | 110070026860 | BEL AIRE LOT 36                       | 4678 BISCAYNE CIRCLE                | **           | POWDER SPRINGS | GA    | FINDS                        |
| 30127 | 1022989443 | 110070025813 | BEL AIRE LOT 40                       | 4694 BISCAYNE CIRCLE                | **           | POWDER SPRINGS | GA    | FINDS                        |
| 30127 | 1022974382 | 110070010732 | BEL AIRE LOT 45                       | 4714 BISCAYNE CIRCLE                | **           | POWDER SPRINGS | GA    | FINDS                        |
| 30127 | 1022975230 | 110070011580 | BEL AIRE (FKA TRINITY VILLAGE) LOT 51 | 4738 BISCAYNE CIRCLE                | **           | POWDER SPRINGS | GA    | FINDS                        |
| 30127 | 1024605881 | 110070393283 | MCCONNELL GREEN - LOT 36              | 753 BRIDGET WALK                    | **           | POWDER SPRINGS | GA    | FINDS                        |
| 30127 | 1024605078 | 110070392480 | MCCONNELL GREEN - LOT 37              | 758 BRIDGET WALK                    | **           | POWDER SPRINGS | GA    | FINDS                        |
| 30127 | 1024705544 | 110070500045 | MCCONNELL GREEN (FKA LOST MOUNTA      | 761 BRIDGET WALK                    | **           | POWDER SPRINGS | GA    | FINDS                        |
| 30127 | 1024148860 | 110070255727 | MCCONNELL GREEN (FKA LOST MOUNTA      | 764 BRIDGET WALK                    | **           | POWDER SPRINGS | GA    | FINDS                        |
| 30127 | 1024444721 | 110070369868 | MCCONNELL GREEN - LOT 33              | 765 BRIDGET WALK                    | **           | POWDER SPRINGS | GA    | FINDS                        |
| 30127 | 1024444450 | 110070368872 | MCCONNELL GREEN - LOT 39              | 768 BRIDGET WALK                    | **           | POWDER SPRINGS | GA    | FINDS                        |
| 30127 | 1024453727 | 110070381749 | MCCONNELL GREEN - LOT 40              | 772 BRIDGET WALK                    | **           | POWDER SPRINGS | GA    | FINDS                        |
| 30127 | 1024454803 | 110070383002 | MCCONNELL GREEN - LOT 41              | 776 BRIDGET WALK                    | **           | POWDER SPRINGS | GA    | FINDS                        |
| 30127 | 1024147909 | 110070254728 | MCCONNELL GREEN (FKA LOST MOUNTA      | 777 BRIDGET WALK                    | **           | POWDER SPRINGS | GA    | FINDS                        |
| 30127 | 1024454857 | 110070383065 | MCCONNELL GREEN - LOT 42              | 780 BRIDGET WALK                    | **           | POWDER SPRINGS | GA    | FINDS                        |
| 30127 | 1024149699 | 110070256634 | MCCONNELL GREEN (FKA LOST MOUNTA      | 781 BRIDGET WALK                    | **           | POWDER SPRINGS | GA    | FINDS                        |
| 30127 | 1024454016 | 110070382094 | MCCONNELL GREEN - LOT 43              | 784 BRIDGET WALK                    | **           | POWDER SPRINGS | GA    | FINDS                        |
| 30127 | 1024148092 | 110070254917 | MCCONNELL GREEN (FKA LOST MOUNTA      | 785 BRIDGET WALK                    | **           | POWDER SPRINGS | GA    | FINDS                        |
| 30127 | 1024454984 | 110070383209 | MCCONNELL GREEN - LOT 44              | 788 BRIDGET WALK                    | **           | POWDER SPRINGS | GA    | FINDS                        |
| 30127 | 1024446940 | 110070372698 | MCCONNELL GREEN - 27                  | 789 BRIDGET WALK                    | **           | POWDER SPRINGS | GA    | FINDS                        |
| 30127 | 1024454303 | 110070382421 | MCCONNELL GREEN - LOT 45              | 792 BRIDGET WALK                    | **           | POWDER SPRINGS | GA    | FINDS                        |
| 30127 | 1024444139 | 110070368472 | MCCONNELL GREEN - LOT 26              | 799 BRIDGET WALK                    | **           | POWDER SPRINGS | GA    | FINDS                        |
| 30127 | 1024454276 | 110070382391 | MCCONNELL GREEN - LOT 47              | 800 BRIDGET WALK                    | **           | POWDER SPRINGS | GA    | FINDS                        |
| 30127 | 1024705525 | 110070500026 | MCCONNELL GREEN - LOT 25              | 803 BRIDGET WALK                    | **           | POWDER SPRINGS | GA    | FINDS                        |
| 30127 | 1024446596 | 110070372275 | MCCONNELL GREEN LOT 49                | 810 BRIDGET WALK                    | **           | POWDER SPRINGS | GA    | FINDS                        |
| 30127 | 1024453951 | 110070382019 | MCCONNELL GREEN - LOT 23              | 811 BRIDGET WALK                    | **           | POWDER SPRINGS | GA    | FINDS                        |
| 30127 | 1024605161 | 110070392563 | MCCONNELL GREEN - LOT 21              | 819 BRIDGET WALK                    | **           | POWDER SPRINGS | GA    | FINDS                        |
| 30127 | 1024453767 | 110070381796 | MCCONNELL GREEN - LOT 20              | 823 BRIDGET WALK                    | **           | POWDER SPRINGS | GA    | FINDS                        |
| 30127 | 1024711960 | 110070506500 | MCCONNELL GREEN - LOT 48              | 776 BRIDGETTE WALK                  | **           | POWDER SPRINGS | GA    | FINDS                        |
| 30127 | 1024707056 | 110070501593 | MCCONNELL GREEN - LOT 24              | 807 BRIDGETTE WALK                  | **           | POWDER SPRINGS | GA    | FINDS                        |
| 30127 | 1024705442 | 110070499943 | MCCONNELL GREEN - LOT 52              | 822 BRIDGETTE WALK                  | **           | POWDER SPRINGS | GA    | FINDS                        |
| 30127 | 1020501909 |              | BROCK INVESTMENTS INC                 | 105 BROWNSVILLE RD                  |              | POWDER SPRINGS | GA    | EDR Historical Auto Stations |
| 30127 | 1006774032 | 110013433221 | BROWNSVILLE FOODMART                  | 2529 BROWNSVILLE RD                 |              | POWDER SPRINGS | GA    | FINDS                        |
| 30127 | U003296356 | 9110053      | DIAMOND FOOD MART                     | 2529 BROWNSVILLE RD                 |              | POWDER SPRINGS | GA    | LUST, UST                    |
| 30127 | 1019927258 |              | AMBIKA ENTERPRISES INC                | 4327 BROWNSVILLE RD                 |              | POWDER SPRINGS | GA    | EDR Historical Cleaners      |
| 30127 | 1016675564 | 110059769558 | KROGER #011-0456                      | 4400 BROWNSVILLE RD                 |              | POWDER SPRINGS | GA    | RCRA-CESQG, FINDS            |
| 30127 | 2014015574 |              | 4400 BROWNSVILLE RD                   | 4400 BROWNSVILLE RD                 |              | POWDER SPRINGS | GA    | HMIRS                        |
| 30127 | 1007453879 | 110017744976 | THE KROGER GA - 456                   | 4400 BROWNSVILLE RD                 |              | POWDER SPRINGS | GA    | FINDS                        |
| 30127 | U003921016 | 10000418     | KROGER GA-456                         | 4400 BROWNSVILLE RD                 |              | POWDER SPRINGS | GA    | UST                          |
| 30127 | 1020016892 |              | K CLEANERS                            | 4400 BROWNSVILLE RD                 |              | POWDER SPRINGS | GA    | EDR Historical Cleaners      |
| 30127 | 1024151410 | 110070258431 | DOLLAR GENERAL POWDER SPRINGS         | 4511 BROWNSVILLE RD                 |              | POWDER SPRINGS | GA    | FINDS                        |
| 30127 | 1020412287 |              | BROCK INVESTMENTS INC                 | 5864 BROWNSVILLE RD                 | **           | POWDER SPRINGS | GA    | EDR Historical Auto Stations |
| 30127 | 1022985333 | 110070021700 | FAMILY DOLLAR - BROWNSVILLE ROAD A    | BROWNSVILLE ROAD AT PINE VALLEY (L/ | **           | POWDER SPRINGS | GA    | FINDS                        |
| 30127 | S112374386 |              | BROOKSTON GOLF & CC                   | BURNT HICKORY ROAD                  | **           | POWDER SPRINGS | GA    | FINDS                        |
| 30127 | 1022980787 | 110070017149 | MERRION PARK LOT 56                   | 2759 CARRICK CT                     |              | POWDER SPRINGS | GA    | FINDS                        |
| 30127 | 1022987200 | 110070023570 | MERRION PARK LOT 55                   | 2765 CARRICK CT                     |              | POWDER SPRINGS | GA    | FINDS                        |
| 30127 | 1022979269 | 110070015624 | MERRION PARK UNIT 3 LOT 45            | 2798 CARRICK CT                     |              | POWDER SPRINGS | GA    | FINDS                        |
| 30127 | 1022988378 | 110070024748 | MERRION PARK LOT 1                    | 2571 CASH LN                        |              | POWDER SPRINGS | GA    | FINDS                        |
| 30127 | 1022971232 | 110070007578 | MERRION PARK UNIT 1 LOT 62            | 2597 CASH LN                        |              | POWDER SPRINGS | GA    | FINDS                        |
| 30127 | 1022980037 | 110070016396 | MERRION PARK LOT 61                   | 2603 CASH LN                        |              | POWDER SPRINGS | GA    | FINDS                        |
| 30127 | 1022989390 | 110070025760 | MERRION PARK LOT 28                   | 2647 CASH LN                        |              | POWDER SPRINGS | GA    | FINDS                        |
| 30127 | 1022980971 | 110070017333 | MERRION PARK LOT 27                   | 2653 CASH LN                        |              | POWDER SPRINGS | GA    | FINDS                        |
| 30127 | 1022981970 | 110070018333 | MERRION PARK LOT 22                   | 2677 CASH LN                        |              | POWDER SPRINGS | GA    | FINDS                        |
| 30127 | 1022969741 | 110070006087 | MERRION PARK UNIT 2 LOT 19            | 2686 CASH LN                        |              | POWDER SPRINGS | GA    | FINDS                        |
| 30127 | S118839154 |              | COMCAST CABLE COMMUNICATIONS, LLI     | 870 CASTEEL RD. SW                  |              | POWDER SPRINGS | GA    | TIER 2                       |
| 30127 | 1024453976 | 110070382049 | THE PARK AT KYLE FARM UNIT II PHASE I | 5104 CASTLEHAVEN BEND               | **           | POWDER SPRINGS | GA    | FINDS                        |
| 30127 | 1024709437 | 110070503975 | THE PARK AT KYLE FARM LOT 40          | 5124 CASTLEHAVEN BEND               | **           | POWDER SPRINGS | GA    | FINDS                        |
| 30127 | 1024599954 | 110070387356 | THE PARK AT KYLE FARM UNIT II PHASE I | 5132 CASTLEHAVEN BEND               | **           | POWDER SPRINGS | GA    | FINDS                        |

## EDR ZIP Code Scan Report

| ZIP   | EDR-ID     | Facility ID  | Name                                  | Address                             | Map/Dir/Dist | City           | State | Databases                    |
|-------|------------|--------------|---------------------------------------|-------------------------------------|--------------|----------------|-------|------------------------------|
| 30127 | 1024455216 | 110070383493 | THE PARK AT KYLE FARM UNIT II PHASE I | 5136 CASTLEHAVEN BEND               | **           | POWDER SPRINGS | GA    | FINDS                        |
| 30127 | 1024604794 | 110070392196 | THE PARK AT KYLE FARM UNIT II PHASE I | 5144 CASTLEHAVEN BEND               | **           | POWDER SPRINGS | GA    | FINDS                        |
| 30127 | 1022989247 | 110070025617 | VINEYARD PLACE EAST LOT 62            | 2246 CAYMUS CT                      |              | POWDER SPRINGS | GA    | FINDS                        |
| 30127 | 1022990235 | 110070026607 | VINEYARD PLACE EAST LOT 61            | 2255 CAYMUS CT                      |              | POWDER SPRINGS | GA    | FINDS                        |
| 30127 | 1022974137 | 110070010487 | VINEYARD PLACE EAST LOT 63            | 2260 CAYMUS CT                      |              | POWDER SPRINGS | GA    | FINDS                        |
| 30127 | 1024601915 | 110070389317 | MCCONNELL GREEN - LOT 93              | 5727 CELTIC COMMONS                 | **           | POWDER SPRINGS | GA    | FINDS                        |
| 30127 | 1024232304 | 110070230383 | MCCONNELL GREEN (FKA LOST MOUNTA      | 843 CELTIC COMMONS                  | **           | POWDER SPRINGS | GA    | FINDS                        |
| 30127 | 1024135317 |              | MCCONNELL GREEN (FKA LOST MOUNTA      | 843 CELTIC COMMONS                  | **           | POWDER SPRINGS | GA    |                              |
| 30127 | 1024134522 |              | MCCONNELL GREEN (FKA LOST MOUNTA      | 847 CELTIC COMMONS                  | **           | POWDER SPRINGS | GA    |                              |
| 30127 | 1024231534 | 110070229542 | MCCONNELL GREEN (FKA LOST MOUNTA      | 847 CELTIC COMMONS                  | **           | POWDER SPRINGS | GA    | FINDS                        |
| 30127 | 1024600063 | 110070387465 | MCCONNELL GREEN - LOT 94              | 848 CELTIC COMMONS                  | **           | POWDER SPRINGS | GA    | FINDS                        |
| 30127 | 1024149577 | 110070256507 | MCCONNELL GREEN (FKA LOST MOUNTA      | 851 CELTIC COMMONS                  | **           | POWDER SPRINGS | GA    | FINDS                        |
| 30127 | 1024604400 | 110070391802 | MCCONNELL GREEN - LOT 95              | 852 CELTIC COMMONS                  | **           | POWDER SPRINGS | GA    | FINDS                        |
| 30127 | 1024708126 | 110070502663 | MCCONNELL GREEN (FKA LOST MOUNTA      | 855 CELTIC COMMON                   | **           | POWDER SPRINGS | GA    | FINDS                        |
| 30127 | 1024602004 | 110070389406 | MCCONNELL GREEN - LOT 96              | 856 CELTIC COMMONS                  | **           | POWDER SPRINGS | GA    | FINDS                        |
| 30127 | 1024602345 | 110070389747 | MCCONNELL GREEN - LOT 1               | 859 CELTIC COMMON                   | **           | POWDER SPRINGS | GA    | FINDS                        |
| 30127 | 1024599771 | 110070387173 | MCCONNELL GREEN - LOT 97              | 860 CELTIC COMMON                   | **           | POWDER SPRINGS | GA    | FINDS                        |
| 30127 | 1024710512 | 110070505050 | WILLOW POND LOT 8                     | 4283 CHADS PARK DR.                 |              | POWDER SPRINGS | GA    | FINDS                        |
| 30127 | 1024711666 | 110070506206 | WILLOW POND LOT 11                    | 4301 CHADS PARK DR.                 |              | POWDER SPRINGS | GA    | FINDS                        |
| 30127 | 1022970686 | 110070007032 | THE RETREAT AT PINE VALLEY LOT 1      | 11 CHANDLER CT                      |              | POWDER SPRINGS | GA    | FINDS                        |
| 30127 | 1022987299 | 110070023669 | ENCLAVE AT COVENANT LAKE LOT 18       | 4925 CHINA BERRY DR                 |              | POWDER SPRINGS | GA    | FINDS                        |
| 30127 | 1024935131 |              | STONE MILL CREEK LOT 1                | 1250 CHIPMUNK FOREST CHASE          | **           | POWDER SPRINGS | GA    |                              |
| 30127 | 1025458057 | 110070531243 | STONE MILL CREEK LOT 1                | 1250 CHIPMUNK FOREST CHASE          | **           | POWDER SPRINGS | GA    | FINDS                        |
| 30127 | 1025457179 | 110070530290 | STONE MILL CREEK LOT 35               | 1251 CHIPMUNK FOREST CHASE          | **           | POWDER SPRINGS | GA    | FINDS                        |
| 30127 | 1024935132 |              | STONE MILL CREEK LOT 35               | 1251 CHIPMUNK FOREST CHASE          | **           | POWDER SPRINGS | GA    |                              |
| 30127 | 1024139250 |              | STONEMILL CREEK SUBDIVISION LOT 2     | 1254 CHIPMUNK FOREST CHASE          | **           | POWDER SPRINGS | GA    |                              |
| 30127 | 1024236566 | 110070237029 | STONEMILL CREEK SUBDIVISION LOT 2     | 1254 CHIPMUNK FOREST CHASE          | **           | POWDER SPRINGS | GA    | FINDS                        |
| 30127 | 1024138512 |              | STONEMILL CREEK SUBDIVISION LOT 31    | 1279 CHIPMUNK FOREST CHASE          | **           | POWDER SPRINGS | GA    |                              |
| 30127 | 1024235878 | 110070236213 | STONEMILL CREEK SUBDIVISION LOT 31    | 1279 CHIPMUNK FOREST CHASE          | **           | POWDER SPRINGS | GA    | FINDS                        |
| 30127 | 1024708116 | 110070502653 | STONE MILL CREEK LOT 10               | 1302 CHIPMUNK FOREST CHASE          | **           | POWDER SPRINGS | GA    | FINDS                        |
| 30127 | 1024012626 | 110070107530 | STONEMILL CREEK SUBDIVISION LOT 14    | 1322 CHIPMUNK FOREST CHASE          | **           | POWDER SPRINGS | GA    | FINDS                        |
| 30127 | 1024081243 | 110070159823 | STONEMILL CREEK SUBDIVISION LOT 20    | 1350 CHIPMUNK FOREST CHASE          | **           | POWDER SPRINGS | GA    | FINDS                        |
| 30127 | 1024709503 | 110070504041 | STONE MILL CREEK LOT 22               | 1360 CHIPMUNK FOREST CHASE          | **           | POWDER SPRINGS | GA    | FINDS                        |
| 30127 | 1025477416 |              | THE PARK AT KYLE FARM LOT 157         | 555 CLAREMORRIS TRACE               | **           | POWDER SPRINGS | GA    |                              |
| 30127 | 1025472949 |              | THE PARK AT KYLE FARM LOT 158         | 559 CLAREMORRIS TRACE               | **           | POWDER SPRINGS | GA    |                              |
| 30127 | 1025469536 |              | THE PARK AT KYLE FARM LOT 161         | 571 CLAREMORRIS TRACE               | **           | POWDER SPRINGS | GA    |                              |
| 30127 | 1023660562 | 110070074673 | SWEETWATER BASIN DRY SEWER CONN       | CONSTRUCTION ENTRANCE/EXIT LOCAT    | **           | POWDER SPRINGS | GA    | FINDS                        |
| 30127 | 1023660563 | 110070074674 | SWEETWATER BASIN DRY SEWER CONN       | CONSTRUCTION ENTRANCE/EXIT LOCAT    | **           | POWDER SPRINGS | GA    | FINDS                        |
| 30127 | 1024031153 | 110070154220 | CORNER MANOR                          | 1320 CORNER ROAD                    |              | POWDER SPRINGS | GA    | FINDS                        |
| 30127 | 1024084587 | 110070203008 | 1919 CORNER RD DEMOLITION             | 1919 CORNER RD                      |              | POWDER SPRINGS | GA    | FINDS                        |
| 30127 | 1024601315 | 110070388717 | LONESTAR BUILDERS, INC.               | 1919 CORNER ROAD                    |              | POWDER SPRINGS | GA    | FINDS                        |
| 30127 | 1024138136 |              | MOORE FARM - PHASE 2                  | CORNER RD                           | **           | POWDER SPRINGS | GA    |                              |
| 30127 | 1024236253 | 110070236664 | MOORE FARM - PHASE 1                  | CORNER RD                           | **           | POWDER SPRINGS | GA    | FINDS                        |
| 30127 | 1024235529 | 110070235812 | MOORE FARM - PHASE 2                  | CORNER RD                           | **           | POWDER SPRINGS | GA    | FINDS                        |
| 30127 | 1024138915 |              | MOORE FARM - PHASE 1                  | CORNER RD                           | **           | POWDER SPRINGS | GA    |                              |
| 30127 | 1024083577 | 110070162653 | AUSTELL PRIMARY CARE                  | NE CORNER DALLAS HWY (SR 120) & MID | **           | POWDER SPRINGS | GA    | FINDS                        |
| 30127 | U003002017 | 330655       | J J'S COUNTRY STORE #35               | 3001 COUNTRY WALK DR                |              | POWDER SPRINGS | GA    | UST                          |
| 30127 | 1020160678 |              | HONG SUNG                             | 3001 COUNTRY WALK DR                |              | POWDER SPRINGS | GA    | EDR Historical Auto Stations |
| 30127 | 1023660966 | 110070075077 | DOGWOOD PARK LOT 35                   | 4275 CREEK CREST TRAIL              |              | POWDER SPRINGS | GA    | FINDS                        |
| 30127 | 1024030028 | 110070153065 | CREEKSIDE MANOR LOT 6                 | 2700 CREEKSIDE MANOR DRIVE          |              | POWDER SPRINGS | GA    | FINDS                        |
| 30127 | 1023662867 | 110070076979 | CREEKSIDE MANOR LOT 5                 | 2710 CREEKSIDE MANOR DR             |              | POWDER SPRINGS | GA    | FINDS                        |
| 30127 | 1022990006 | 110070026377 | CREEKSIDE MANOR LOT 11                | 2725 CREEKSIDE MANOR DR             |              | POWDER SPRINGS | GA    | FINDS                        |
| 30127 | 1023662235 | 110070076347 | CREEKSIDE MANOR LOT 12                | 2755 CREEKSIDE MANOR DR             |              | POWDER SPRINGS | GA    | FINDS                        |
| 30127 | 1025497628 |              | SPRINGBROOK ESTATES LOT 203           | 4930 CREEKSIDE LANE                 |              | POWDER SPRINGS | GA    |                              |
| 30127 | 1025497627 |              | SPRINGBROOK ESTATES LOT 107           | 4933 CREEKSIDE LANE                 |              | POWDER SPRINGS | GA    |                              |
| 30127 | 1025497629 |              | SPRINGBROOK ESTATES LOT 208           | 4940 CREEKSIDE LANE                 |              | POWDER SPRINGS | GA    |                              |
| 30127 | 1025497630 |              | SPRINGBROOK ESTATES LOT 209           | 4942 CREEKSIDE LANE                 |              | POWDER SPRINGS | GA    |                              |
| 30127 | 1025497631 |              | SPRINGBROOK ESTATES LOT 210           | 4944 CREEKSIDE LANE                 |              | POWDER SPRINGS | GA    |                              |
| 30127 | 1025497632 |              | SPRINGBROOK ESTATES LOT 211           | 4946 CREEKSIDE LANE                 |              | POWDER SPRINGS | GA    |                              |
| 30127 | 1022975834 | 110070012185 | SPRINGBROOKE ESTATES LOT 88           | 4980 CREEKSIDE LANE                 |              | POWDER SPRINGS | GA    | FINDS                        |
| 30127 | 1022981633 | 110070017996 | SPRINGBROOKE ESTATES LOT 81           | 4987 CREEKSIDE LANE                 |              | POWDER SPRINGS | GA    | FINDS                        |
| 30127 | 1023661095 | 110070075206 | SPRINGBROOKE ESTATES LOT 90           | 5000 CREEKSIDE LN                   |              | POWDER SPRINGS | GA    | FINDS                        |
| 30127 | 1023664032 | 110070078144 | ASHBROOKE HILLS LOT 15                | 4891 CRIDER CREEK DRIVE             |              | POWDER SPRINGS | GA    | FINDS                        |
| 30127 | 1023664152 | 110070078264 | ASHBROOKE HILLS LOTS 36 & 50          | 4891 CRIDER CREEK DRIVE             |              | POWDER SPRINGS | GA    | FINDS                        |
| 30127 | 1023664028 | 110070078140 | ASHBROOKE HILLS LOT 38                | 4891 CRIDER CREEK DRIVE             |              | POWDER SPRINGS | GA    | FINDS                        |
| 30127 | 1023664030 | 110070078142 | ASHBROOKE HILLS LOTS 10 & 18          | 4891 CRIDER CREEK DRIVE             |              | POWDER SPRINGS | GA    | FINDS                        |
| 30127 | 1022974825 | 110070011175 | ASHBROOKE HILLS LOTS 12, 13, & 14     | 4891 CRIDER CREEK DRIVE             |              | POWDER SPRINGS | GA    | FINDS                        |
| 30127 | 1023664154 | 110070078266 | ASHBROOKE HILLS LOTS 19 & 41          | 4891 CRIDER CREEK DRIVE             |              | POWDER SPRINGS | GA    | FINDS                        |
| 30127 | 1023664150 | 110070078262 | ASHBROOKE HILLS LOT 17                | 4891 CRIDER CREEK DRIVE             |              | POWDER SPRINGS | GA    | FINDS                        |
| 30127 | 1024148985 | 110070255874 | ASHBROOKE HILLS LOT 45                | 4915 CRIDER CREEK COVE              |              | POWDER SPRINGS | GA    | FINDS                        |

### EDR ZIP Code Scan Report

| ZIP   | EDR-ID     | Facility ID  | Name                               | Address                              | Map/Dir/Dist | City           | State | Databases                    |
|-------|------------|--------------|------------------------------------|--------------------------------------|--------------|----------------|-------|------------------------------|
| 30127 | 1024237623 | 110070238243 | ASHBROOKE HILLS LOT 46             | 4925 CRIDER CREEK COVE               |              | POWDER SPRINGS | GA    | FINDS                        |
| 30127 | 1024140381 |              | ASHBROOKE HILLS LOT 46             | 4925 CRIDER CREEK COVE               |              | POWDER SPRINGS | GA    |                              |
| 30127 | 1024140124 |              | ASHBROOKE HILLS LOT 5              | 4936 CRIDER CREEK DRIVE              |              | POWDER SPRINGS | GA    |                              |
| 30127 | 1024237392 | 110070237966 | ASHBROOKE HILLS LOT 5              | 4936 CRIDER CREEK DRIVE              |              | POWDER SPRINGS | GA    | FINDS                        |
| 30127 | 1023705075 | 110070103632 | ASHBROOKE HILLS LOT 51             | 4956 CRIDER CREEK DR                 |              | POWDER SPRINGS | GA    | FINDS                        |
| 30127 | 1024126313 |              | ASHBROOKE HILLS LOT 8              | 4957 CRIDER CREEK DRIVE              |              | POWDER SPRINGS | GA    |                              |
| 30127 | 1024222874 | 110070218266 | ASHBROOKE HILLS LOT 8              | 4957 CRIDER CREEK DRIVE              |              | POWDER SPRINGS | GA    | FINDS                        |
| 30127 | 1024084905 | 110070201956 | ASHBROOKE HILLS LOT 31             | 5026 CRIDER CREEK DRIVE              |              | POWDER SPRINGS | GA    | FINDS                        |
| 30127 | 1024149330 | 110070256250 | ASHBROOKE HILLS LOTS 16 & 42       | 5057 CRIDER CREEK DRIVE              |              | POWDER SPRINGS | GA    | FINDS                        |
| 30127 | 1023701307 | 110070098429 | ASHBROOKE HILLS LOTS 35 & 40       | 5096 CRIDER CREEK DRIVE & 4944 CRIDE |              | POWDER SPRINGS | GA    | FINDS                        |
| 30127 | 1024029990 | 110070153027 | ASHBROOKE HILLS LOT 20             | 5097 CRIDER CREEK DRIVE              |              | POWDER SPRINGS | GA    | FINDS                        |
| 30127 | 1024216955 | 110070211710 | ASHBROOKE HILLS LOT 34             | 5106 CRIDER CREEK DRIVE              |              | POWDER SPRINGS | GA    | FINDS                        |
| 30127 | 1024119926 |              | ASHBROOKE HILLS LOT 34             | 5106 CRIDER CREEK DRIVE              |              | POWDER SPRINGS | GA    |                              |
| 30127 | 1024217601 | 110070212415 | ASHBROOKE HILLS LOT 24             | 5137 CRIDER CREEK DRIVE              |              | POWDER SPRINGS | GA    | FINDS                        |
| 30127 | 1024120607 |              | ASHBROOKE HILLS LOT 24             | 5137 CRIDER CREEK DRIVE              |              | POWDER SPRINGS | GA    |                              |
| 30127 | 1024149378 | 110070256300 | ASHBROOKE HILLS LOT 29             | 5156 CRIDER CREEK DRIVE              |              | POWDER SPRINGS | GA    | FINDS                        |
| 30127 | 1024149199 | 110070256107 | ASHBROOKE HILLS LOT 30             | 5156 CRIDER CREEK DRIVE              |              | POWDER SPRINGS | GA    | FINDS                        |
| 30127 | 1023701339 | 110070098461 | ASHBROOKE HILLS LOT 27             | 5167 CRIDER CREEK DR                 |              | POWDER SPRINGS | GA    | FINDS                        |
| 30127 | 1024217289 | 110070212077 | ASHBROOKE HILLS LOT 26             | 5167 CRIDER CREEK DRIVE              |              | POWDER SPRINGS | GA    | FINDS                        |
| 30127 | 1020585247 |              | CHEVRON STATIONS INC               | 5115 DALLAS HWY                      |              | POWDER SPRINGS | GA    | EDR Historical Auto Stations |
| 30127 | U003157938 | 9033509      | LOST MOUNTAIN CHEVRON              | 5115 DALLAS HWY                      |              | POWDER SPRINGS | GA    | UST                          |
| 30127 | 1018695985 |              | ART CLEANERS & ALTERATION          | 5200 DALLAS HWY STE 290              |              | POWDER SPRINGS | GA    | EDR Historical Cleaners      |
| 30127 | 1024028174 | 110070147383 | DALLAS HIGHWAY 36-INCH PARALLEL W/ | 5230 DALLAS HWY                      |              | POWDER SPRINGS | GA    | FINDS                        |
| 30127 | 1012086181 | 110038665361 | COBB EMC/LOST MOUNTAI              | 5411 DALLAS RD.                      |              | POWDER SPRINGS | GA    | FINDS                        |
| 30127 | S121798154 |              | COBB EMC/LOST MOUNTAI              | 5411 DALLAS RD.                      |              | POWDER SPRINGS | GA    | AIRS                         |
| 30127 | 1011306407 | 110035837379 | GRACE BAPTIST CHURCH               | 5790 DALLAS POWDER SPRINGS ROAD      |              | POWDER SPRINGS | GA    | FINDS                        |
| 30127 | 1024443985 | 110070368280 | CAMBRIDGE PRESERVE UNIT II ~ PHASE | 2288 DARLINGTON WAY                  | **           | POWDER SPRINGS | GA    | FINDS                        |
| 30127 | 1024437970 | 110070360587 | CAMBRIDGE PRESERVE UNIT II ~ PHASE | 2296 DARLINGTON WAY                  | **           | POWDER SPRINGS | GA    | FINDS                        |
| 30127 | 1025482932 |              | CAMBRIDGE PRESERVE UNIT II ~ PHASE | 2304 DARLINGTON WAY                  | **           | POWDER SPRINGS | GA    |                              |
| 30127 | 1024706671 | 110070501208 | CAMBRIDGE PRESERVE UNIT II ~ PHASE | 2308 DARLINGTON WAY                  | **           | POWDER SPRINGS | GA    | FINDS                        |
| 30127 | 1024444787 | 110070369954 | CAMBRIDGE PRESERVE UNIT II ~ PHASE | 2309 DARLINGTON WAY                  | **           | POWDER SPRINGS | GA    | FINDS                        |
| 30127 | 1025470618 |              | CAMBRIDGE PRESERVE UNIT II ~ PHASE | 2312 DARLINGTON WAY                  | **           | POWDER SPRINGS | GA    |                              |
| 30127 | 1024601611 | 110070389013 | CAMBRIDGE PRESERVE UNIT II ~ PHASE | 2325 DARLINGTON WAY                  | **           | POWDER SPRINGS | GA    | FINDS                        |
| 30127 | 1024439396 | 110070362497 | CAMBRIDGE PRESERVE UNIT II ~ PHASE | 2329 DARLINGTON WAY                  | **           | POWDER SPRINGS | GA    | FINDS                        |
| 30127 | 1025473264 |              | CAMBRIDGE PRESERVE UNIT II ~ PHASE | 2336 DARLINGTON WAY                  | **           | POWDER SPRINGS | GA    |                              |
| 30127 | 1024434042 | 110070355626 | CAMBRIDGE PRESERVE UNIT II ~ PHASE | 2337 DARLINGTON WAY                  | **           | POWDER SPRINGS | GA    | FINDS                        |
| 30127 | 1025477602 |              | CAMBRIDGE PRESERVE UNIT II ~ PHASE | 2340 DARLINGTON WAY                  | **           | POWDER SPRINGS | GA    |                              |
| 30127 | 1024435712 | 110070357720 | CAMBRIDGE PRESERVE UNIT II ~ PHASE | 2201 DERBYSHIRE DRIVE                | **           | POWDER SPRINGS | GA    | FINDS                        |
| 30127 | 1025471462 |              | THE PARK AT KYLE FARM LOT 146      | 4753 DESMOND PLACE                   | **           | POWDER SPRINGS | GA    |                              |
| 30127 | 1022977731 | 110070014084 | MERRION PARK LOT 68                | 4203 DONORE LN                       |              | POWDER SPRINGS | GA    | FINDS                        |
| 30127 | 1022973958 | 110070010307 | MERRION PARK LOT 67                | 4209 DONORE LN                       |              | POWDER SPRINGS | GA    | FINDS                        |
| 30127 | 1022984870 | 110070021237 | BURNT HICKORY BAPTIST CHURCH BUILI | 5145 DUE WEST ROAD                   |              | POWDER SPRINGS | GA    | FINDS                        |
| 30127 | 1024031214 | 110070154281 | HOLLAND ROAD TRACT                 | DUE WEST ROAD NW & HOLLAND ROAD      |              | POWDER SPRINGS | GA    | FINDS                        |
| 30127 | 1016053467 | 110006395855 | SHADY VENT ALUMINUM PRODUCTS INC   | 4370 DUGGAR DRIVE                    |              | POWDER SPRINGS | GA    | FINDS                        |
| 30127 | S107751825 | 306700129    | SHADY VENT ALUMINUM P              | 4370 DUGGER DRIVE                    |              | POWDER SPRINGS | GA    | AIRS, NPDES                  |
| 30127 | S112371289 |              | POWDER SPRINGS                     | ELLIOTT ROAD                         | **           | POWDER SPRINGS | GA    |                              |
| 30127 | 1024602898 | 110070390300 | ENCLAVE AT POWDER SPRINGS LOTS 96  | 3848-3860 EQUITY LN                  | **           | POWDER SPRINGS | GA    | FINDS                        |
| 30127 | 1024604276 | 110070391678 | ENCLAVE AT POWDER SPRINGS LOTS 11  | 3849-3865 EQUITY LN                  | **           | POWDER SPRINGS | GA    | FINDS                        |
| 30127 | 1022979768 | 110070016123 | SPRINGBROOKE ESTATES UNIT 1 PHASE  | 4490 FALLS AVE                       |              | POWDER SPRINGS | GA    | FINDS                        |
| 30127 | 1023661093 | 110070075204 | SPRINGBROOKE ESTATES LOT 5         | 4545 FALLS AVE                       |              | POWDER SPRINGS | GA    | FINDS                        |
| 30127 | 1022985970 | 110070022338 | SPRINGBROOKE ESTATES UNIT 1 PHASE  | 4565 FALLS AVE                       |              | POWDER SPRINGS | GA    | FINDS                        |
| 30127 | 1022989883 | 110070026254 | SPRINGBROOKE ESTATES UNIT 1 PHASE  | 4575 FALLS AVE                       |              | POWDER SPRINGS | GA    | FINDS                        |
| 30127 | 1022977238 | 110070013590 | SPRINGBROOKE ESTATES UNIT 1 PHASE  | 4585 FALLS AVE                       |              | POWDER SPRINGS | GA    | FINDS                        |
| 30127 | 1022988638 | 110070025008 | SPRINGBROOKE ESTATES UNIT 1 PHASE  | 4595 FALLS AVE                       |              | POWDER SPRINGS | GA    | FINDS                        |
| 30127 | 1022976173 | 110070012525 | SPRINGBROOKE ESTATES LOT 11        | 4605 FALLS AVE                       |              | POWDER SPRINGS | GA    | FINDS                        |
| 30127 | 1022989464 | 110070025834 | SPRINGBROOKE ESTATES LOT 123       | 4630 FALLS AVENUE                    |              | POWDER SPRINGS | GA    | FINDS                        |
| 30127 | 1023661094 | 110070075205 | SPRINGBROOKE ESTATES LOT 14        | 4635 FALLS AVE                       |              | POWDER SPRINGS | GA    | FINDS                        |
| 30127 | 1022969837 | 110070006183 | SPRINGBROOKE ESTATES LOT 16        | 4655 FALLS AVENUE                    |              | POWDER SPRINGS | GA    | FINDS                        |
| 30127 | S112373826 |              | LYON CHEMICAL                      | 4030 FAMBOROUGH ROAD                 |              | POWDER SPRINGS | GA    |                              |
| 30127 | 1017812451 | 110064383484 | ZINVICTUS INC                      | 4000 FAMBROUGH DR STE 11             |              | POWDER SPRINGS | GA    | FINDS                        |
| 30127 | 1017786372 | GAR000076158 | ZINVICTUS INC                      | 4000 FAMBROUGH DR STE 11             |              | POWDER SPRINGS | GA    | RCRA-CESQG                   |
| 30127 | 1024380714 | 110070284749 | GEORGIA WINDOW COMPANY             | 4025 FAMBROUGH DRIVE                 |              | POWDER SPRINGS | GA    | FINDS                        |
| 30127 | 1012195578 |              | HARCROS CHEMICALS, INC.            | 4030 FAMBROUGH DR                    |              | POWDER SPRINGS | GA    | SSTS                         |
| 30127 | 2015002290 |              | 4030 FAMBROUGH DR                  | 4030 FAMBROUGH DR                    |              | POWDER SPRINGS | GA    | HMIRS                        |
| 30127 | 1011826828 |              | HARCROS CHEMICALS INC. -- POWDER S | 4030 FAMBROUGH DRIVE                 |              | POWDER SPRINGS | GA    | RMP                          |
| 30127 | 1011826814 |              | HARCROS CHEMICALS INC. - POWDER SF | 4030 FAMBROUGH DRIVE                 |              | POWDER SPRINGS | GA    | RMP                          |
| 30127 | 1018285260 |              | HARCROS CHEMICALS INC              | 4030 FAMBROUGH DRIVE                 |              | POWDER SPRINGS | GA    | ICIS                         |
| 30127 | 1023653917 | 110070064725 | VINTAGE SPECIALTY METAL PRODUCTS   | 4031 FAMBROUGH DR                    |              | POWDER SPRINGS | GA    | FINDS                        |
| 30127 | S120785732 |              | VINTAGE SPECIALTY METAL PRODUCTS   | 4031 FAMBROUGH DR                    |              | POWDER SPRINGS | GA    | NPDES                        |
| 30127 | 1024421097 | 110070339901 | 3D-MACHINE, INC.                   | 4073 FAMBROUGH DRIVEBUILDING 100     |              | POWDER SPRINGS | GA    | FINDS                        |

### EDR ZIP Code Scan Report

| ZIP   | EDR-ID     | Facility ID  | Name                                  | Address                                | Map/Dir/Dist | City           | State | Databases                    |
|-------|------------|--------------|---------------------------------------|--|--------------|----------------|-------|------------------------------|
| 30127 | 1025471987 |              | FLINT HILL REALIGNMENT AT INTERESCT   | FLINT HILL RD -PINE GROVE DR - POWDE   | **           | POWDER SPRINGS | GA    |                              |
| 30127 | 1012177991 | 110038903452 | DC TAYLOR CO                          | 3192 FLORENCE RD SUITE A               |              | POWDER SPRINGS | GA    | RCRAInfo-SQG, FINDS          |
| 30127 | 1017488736 |              | DC TAYLOR CO                          | 3192 FLORENCE RD SUITE A               |              | POWDER SPRINGS | GA    |                              |
| 30127 | 1006790592 | 110013600200 | PACER FUELS #122                      | 3265 FLORENCE ROAD                     |              | POWDER SPRING  | GA    | FINDS, UST                   |
| 30127 | 1022205904 |              | SUPERIOR TRANSMISSIONS                | 3272 FLORENCE RD                       |              | POWDER SPRINGS | GA    | EDR Historical Auto Stations |
| 30127 | 1022986886 | 110070023255 | CARTER LUMBER - POWDER SPRINGS        | 3365 FLORENCE RD                       |              | POWDER SPRINGS | GA    | FINDS                        |
| 30127 | 1012311245 | 110040423903 | STANDEX AIR DISTRIBUTION PRODUCTS     | 3365 FLORENCE ROAD                     |              | POWDER SPRINGS | GA    | FINDS                        |
| 30127 | 1024389700 | 110070295846 | NATIONAL DIVERSIFIED SALES            | 3380 FLORENCE ROAD                     |              | POWDER SPRINGS | GA    | FINDS                        |
| 30127 | 1012310193 | 110040423921 | BOGE AMERICA, INC.                    | 3414 FLORENCE CIRCLE, STE. 100         |              | POWDER SPRINGS | GA    | FINDS                        |
| 30127 | 1000302720 | 110007486005 | ELEMENTIS CHEMICALS INC               | 3470 FLORENCE RD                       |              | POWDER SPRINGS | GA    | FINDS                        |
| 30127 | 1022984115 | 110070020481 | GARDEN GATE SUBDIVISION LOTS 16-19    | 4544 FLOWERING BRANCH                  |              | POWDER SPRINGS | GA    | FINDS                        |
| 30127 | S113244650 |              | MELVIN BROWN CONTRACTOR               | 1402 FRIENDSHIP ROAD                   | **           | POWDER SPRINGS | GA    | SWF/LF                       |
| 30127 | 1022982908 | 110070019273 | GARDEN GATE SUBDIVISION LOTS 20-24    | 3458 GARDEN GATE COURT                 | **           | POWDER SPRINGS | GA    | FINDS                        |
| 30127 | 1022988787 | 110070025157 | GARDEN GATE SUBDIVISION LOTS 25-29    | 3488 GARDEN GATE COURT                 | **           | POWDER SPRINGS | GA    | FINDS                        |
| 30127 | 1022989180 | 110070025550 | BEL AIRE (FKA TRINITY VILLAGE) LOT 87 | , GEORGIA                              | **           | POWDER SPRINGS | GA    | FINDS                        |
| 30127 | 1022980304 | 110070016665 | CHURCH HILL LOT 7                     | 2886 GLENBURNE COURT                   | **           | POWDER SPRINGS | GA    | FINDS                        |
| 30127 | 1025472056 |              | THE PARK AT KYLE FARM LOT 142         | 4883 GLENCREE COURT                    | **           | POWDER SPRINGS | GA    |                              |
| 30127 | 1025471262 |              | THE PARK AT KYLE FARM LOT 143         | 4887 GLENCREE COURT                    | **           | POWDER SPRINGS | GA    |                              |
| 30127 | 1024030699 | 110070153750 | THE PARK AT KYLE FARM UNIT I (AKA KYI | 4911 GLENCREE COURT                    | **           | POWDER SPRINGS | GA    | FINDS                        |
| 30127 | 1024088580 | 110070203638 | THE PARK AT KYLE FARM UNIT II PHASE   | 4926 GLENCREE COURT                    | **           | POWDER SPRINGS | GA    | FINDS                        |
| 30127 | 1024088582 | 110070201364 | THE PARK AT KYLE FARM UNIT II PHASE   | 4929 GLENCREE                          | **           | POWDER SPRINGS | GA    | FINDS                        |
| 30127 | 1024705624 | 110070500125 | THE PARK AT KYLE FARM LOT 171         | 4933 GLENCREE COURT                    | **           | POWDER SPRINGS | GA    | FINDS                        |
| 30127 | 1024728725 | 110070518440 | THE PARK AT KYLE FARM LOT 172         | 4939 GLENCREE COURT                    | **           | POWDER SPRINGS | GA    | FINDS                        |
| 30127 | 1024705869 | 110070500370 | THE PARK AT KYLE FARM UNIT II PHASE I | 4946 GLENCREE COURT                    | **           | POWDER SPRINGS | GA    | FINDS                        |
| 30127 | 1024088579 | 110070203815 | THE PARK AT KYLE FARM UNIT II PHASE   | 4946 GLENCREE COURT                    | **           | POWDER SPRINGS | GA    | FINDS                        |
| 30127 | 1024728698 | 110070518413 | GOTHARDS LANDING LOT 18               | 108 GOTHARDS CREEK DRIVE               |              | POWDER SPRINGS | GA    | FINDS                        |
| 30127 | 1024706837 | 110070501374 | GOTHARDS LANDING LOT 6                | 193 GOTHARDS CREEK DRIVE               |              | POWDER SPRINGS | GA    | FINDS                        |
| 30127 | 1024730675 | 110070520406 | GOTHARDS LANDING LOT 21               | 24 GOTHARDS CREEK DRIVE                |              | POWDER SPRINGS | GA    | FINDS                        |
| 30127 | 1024705854 | 110070500355 | GOTHARDS LANDING LOT 8                | 251 GOTHARDS CREEK DRIVE               |              | POWDER SPRINGS | GA    | FINDS                        |
| 30127 | 1024728622 | 110070518337 | GOTHARDS LANDING LOT 19               | 80 GOTHARDS CREEK DRIVE                |              | POWDER SPRINGS | GA    | FINDS                        |
| 30127 | 1022985595 | 110070021963 | CHURCH HILL LOTS 1, 6, 10, & 11       | 4512 GREYFRIARS LANE & 2892, 2862, & 2 | **           | POWDER SPRINGS | GA    | FINDS                        |
| 30127 | S112369048 |              | US INTERMODIAL                        | C H JAMES ROAD ORTHORTON ROAD AT       |              | POWDER SPRINGS | GA    |                              |
| 30127 | S112375083 |              | US INTERMODIAL                        | C H JAMES ROAD ORTHORTON ROAD AT       |              | POWDER SPRINGS | GA    |                              |
| 30127 | 1023544368 | 110070005770 | THE ENCLAVE AT MILLER'S POND - LOT 3  | 2483 HEMINGWAY DRIVE                   |              | POWDER SPRINGS | GA    | FINDS                        |
| 30127 | 1022969424 |              | THE ENCLAVE AT MILLER'S POND - LOT 3  | 2483 HEMINGWAY DRIVE                   |              | POWDER SPRINGS | GA    |                              |
| 30127 | 1022970767 |              | ENCLAVE AT MILLER'S POND LOT 45       | 3918 HEMINGWAY DR                      |              | POWDER SPRINGS | GA    |                              |
| 30127 | 1023544635 | 110070007113 | ENCLAVE AT MILLER'S POND LOT 45       | 3918 HEMINGWAY DR                      |              | POWDER SPRINGS | GA    | FINDS                        |
| 30127 | 1023661822 | 110070075934 | THE ENCLAVE AT MILLERS POND LOT 15    | 3971 HEMINGWAY DR                      |              | POWDER SPRINGS | GA    | FINDS                        |
| 30127 | 1019932946 |              | AVE CLEANERS                          | 455 HIGHPOINT XING                     |              | POWDER SPRINGS | GA    | EDR Historical Cleaners      |
| 30127 | 1006775287 | 110013445842 | COBB COUNTY FIRE STATION # 6          | 5075 HIRAM LITHA SPRINGS RD            |              | POWDER SPRINGS | GA    | FINDS                        |
| 30127 | U003005254 | 9033386      | COBB COUNTY FIRE STATION # 6          | 5075 HIRAM LITHA SPRINGS RD            |              | POWDER SPRINGS | GA    | UST                          |
| 30127 | 1020936537 |              | BROCK INVESTMENTS INC                 | 6435 HIRAM DOUGLASVILLE                |              | POWDER SPRINGS | GA    | EDR Historical Auto Stations |
| 30127 | 1018350720 | 110055057325 | WALGREENS DRUG STORE 17585            | 4481 HIRAM-LITHIA SPRINGS RD           |              | POWDER SPRINGS | GA    | FINDS                        |
| 30127 | 1015753455 | GAR000068882 | WALGREENS DRUG STORE 17585            | 4481 HIRAM-LITHIA SPRINGS ROAD         |              | POWDER SPRINGS | GA    | RCRA-CESQG                   |
| 30127 | 1018325026 | 110020162580 | THREE CEDARS MOBILE HOME PARK WP      | 1090 HOLLAND RD                        |              | POWDER SPRINGS | GA    | FINDS                        |
| 30127 | S112374144 |              | TONY MOORE                            | HOLLAND PARKWAY                        | **           | POWDER SPRINGS | GA    |                              |
| 30127 | S109506034 |              | PAVILION DRY CLEANERS                 | 3200 HOPELAND DR SW # 100              | **           | POWDER SPRINGS | GA    | DRYCLEANERS                  |
| 30127 | 1018570842 |              | PAVILION DRY CLEANERS                 | 3200 HOPELAND INDUS BLVD               |              | POWDER SPRINGS | GA    | EDR Historical Cleaners      |
| 30127 | 1018510663 |              | FANCY PANTS                           | 3210 HOPELAND INDUS BLVD               |              | POWDER SPRINGS | GA    | EDR Historical Cleaners      |
| 30127 | 2012032130 |              |                                       | 2495 HOPKINS ROAD                      |              | POWDER SPRINGS | GA    | ERNS                         |
| 30127 | 1023705051 | 110070103608 | COVE AT COVENANT PLACE UNIT III LOT   | 2626 HOSANNA DR                        |              | POWDER SPRINGS | GA    | FINDS                        |
| 30127 | 1022972931 | 110070009280 | THE COVE AT COVENANT PLACE - LOT 6    | 2656 HOSANNA DR                        |              | POWDER SPRINGS | GA    | FINDS                        |
| 30127 | 1022990738 | 110070027111 | THE COVE AT COVENANT PLACE - LOT 6    | 2662 HOSANNA DR                        |              | POWDER SPRINGS | GA    | FINDS                        |
| 30127 | S112370751 |              | TIM BOYLE                             | 5064 HUBERT DRIVE                      |              | POWDER SPRINGS | GA    |                              |
| 30127 | 1024029992 | 110070153029 | BEL AIRE CREEKSIDE LOT 167            | 2062 IMPERIAL POND                     | **           | POWDER SPRINGS | GA    | FINDS                        |
| 30127 | 1022988517 | 110070024887 | BEL AIRE CREEKSIDE LOT 92             | 2071 IMPERIAL POND SW                  | **           | POWDER SPRINGS | GA    | FINDS                        |
| 30127 | 1024029991 | 110070153028 | BEL AIRE CREEKSIDE LOT 165            | 2074 IMPERIAL POND                     | **           | POWDER SPRINGS | GA    | FINDS                        |
| 30127 | 1024030544 | 110070153593 | BEL AIRE CREEKSIDE LOT 162            | 2114 IMPERIAL POND                     | **           | POWDER SPRINGS | GA    | FINDS                        |
| 30127 | 1024030477 | 110070153526 | BEL AIRE CREEKSIDE LOT 161            | 2118 IMPERIAL POND                     | **           | POWDER SPRINGS | GA    | FINDS                        |
| 30127 | 1024029974 | 110070153011 | BEL AIRE CREEKSIDE LOT 103            | 2119 IMPERIAL POND                     | **           | POWDER SPRINGS | GA    | FINDS                        |
| 30127 | 1023661998 | 110070076110 | BEL AIRE CREEKSIDE LOT 105            | 2127 IMPERIAL DRIVE SW                 | **           | POWDER SPRINGS | GA    | FINDS                        |
| 30127 | 1024029973 | 110070153010 | BEL AIRE CREEKSIDE LOT 157            | 2144 IMPERIAL POND                     | **           | POWDER SPRINGS | GA    | FINDS                        |
| 30127 | 1024031084 | 110070154149 | BEL AIRE CREEKSIDE LOT 153            | 2164 IMPERIAL POND SW                  | **           | POWDER SPRINGS | GA    | FINDS                        |
| 30127 | S112372391 |              | AJAY CHEMICAL COMPANY                 | 1400 INDUSTRIAL RD                     |              | POWDER SPRINGS | GA    |                              |
| 30127 | 1010316065 | GAR000046474 | GA METALS HSI SITE                    | 1400 A INDUSTRY RD SW                  |              | POWDER SPRINGS | GA    | RCRA-NonGen                  |
| 30127 | 1010460156 | 110031371003 | GA METALS HSI SITE                    | 1400 A INDUSTRY RD SW                  |              | POWDER SPRINGS | GA    | FINDS                        |
| 30127 | 1000439708 | 110000355945 | AJAY NORTH AMERICA, LLC               | 1400 INDUSTRIAL RD                     |              | POWDER SPRINGS | GA    | ICIS, FINDS, SPILLS, SSTS    |
| 30127 | S103538247 |              | AJAY NORTH AMERICA, LLC.              | 1400 INDUSTRIAL ROAD                   |              | POWDER SPRINGS | GA    | TIER 2, SPILLS               |

### EDR ZIP Code Scan Report

| ZIP   | EDR-ID     | Facility ID  | Name                                | Address                            | Map/Dir/Dist | City           | State | Databases                                   |
|-------|------------|--------------|-------------------------------------|------------------------------------|--------------|----------------|-------|---|
| 30127 | S117053907 |              | AJAY NORTH AMERICA LLC.             | 1400 INDUSTRY ROAD                 |              | POWDER SPRINGS | GA    | TIER 2                                      |
| 30127 | 1000486353 | 10116        | AJAY NORTH AMERICA, LLC             | 1400 INDUSTRY ROAD                 |              | POWDER SPRINGS | GA    | AIRS, NPDES, TIER 2, SPILLS                 |
| 30127 | 1001957934 |              | AJAY N.A. - POWDER SPRINGS          | 14000 INDUSTRY ROAD                |              | POWDER SPRINGS | GA    | TSCA  |
| 30127 | A100329164 |              | BLUE FLAME GAS, INC.                | 1402 INDUSTRY ROAD                 |              | POWDER SPRINGS | GA    | AST   |
| 30127 | 1022977590 | 110070013942 | AJAY NORTH AMERICA - NEW WAREHOU:   | 4000 INDUSTRY RD                   |              | POWDER SPRINGS | GA    | FINDS                                       |
| 30127 | 1015900090 | 110044807233 | GMBR                                | 4000 INDUSTRY RD                   |              | POWDER SPRINGS | GA    | FINDS                                       |
| 30127 | 1014923182 | GAR000062919 | GMBR LLC                            | 4000 INDUSTRY RD                   |              | POWDER SPRINGS | GA    | RCRA-NonGen                                 |
| 30127 | 1020787772 |              | B P ENTERPRISES                     | 4080 INDUSTRY RD                   |              | POWDER SPRINGS | GA    | EDR Historical Auto Stations                |
| 30127 | S103224220 | 10115        | PHIBRO-TECH (FKA C P CHEMICALS)     | 4080 INDUSTRY ROAD                 |              | POWDER SPRINGS | GA    | SHWS  |
| 30127 | 1000906537 | 110000880716 | PHIBRO-TECH INC                     | 4080 INDUSTRY ROAD                 |              | POWDER SPRINGS | GA    | CORRACTS, RCRA-NonGen, FINDS, RCRAInfo-TSDF |
| 30127 | 1024085707 | 110070202434 | ENCLAVE AT POWDER SPRINGS LOTS 37   | 4140-4128 INTEGRITY WAY            | **           | POWDER SPRINGS | GA    | FINDS                                       |
| 30127 | 1024085706 | 110070202283 | ENCLAVE AT POWDER SPRINGS LOTS 29   | 4156-4142 INTEGRITY WAY            | **           | POWDER SPRINGS | GA    | FINDS                                       |
| 30127 | 1022990627 | 110070027000 | GARDEN GATE                         | INTERSECTION OF FLOWERING BRANCH   | **           | POWDER SPRINGS | GA    | FINDS                                       |
| 30127 | 1012123466 |              | AUSTELL NATURAL GAS SYSTEM, CITY O  | 4702 JAY BIRD LN SW                |              | POWDER SPRINGS | GA    | DOT OPS                                     |
| 30127 | 1024242691 | 110070248663 | SWEETWATER LANDING LOTS 83-85       | 4701 JELLICO DRIVE                 |              | POWDER SPRINGS | GA    | FINDS                                       |
| 30127 | 1024143798 |              | SWEETWATER LANDING LOTS 83-85       | 4701 JELLICO DRIVE                 |              | POWDER SPRINGS | GA    |   |
| 30127 | S111277915 |              | 2106 AZZ POWDER SPRINGS GSM - USID: | 2540 JOHN PETREE ROAD              |              | POWDER SPRINGS | GA    | TIER 2                                      |
| 30127 | S117050017 |              | NEW CINGULAR WIRELESS PCS, LLC - 21 | 2540 JOHN PETREE ROAD              |              | POWDER SPRINGS | GA    | TIER 2                                      |
| 30127 | 1024150190 | 110070257143 | RESERVE AT LOST MOUNTAIN LOT 19     | 2533 JUPITER DRIVE                 | **           | POWDER SPRINGS | GA    | FINDS                                       |
| 30127 | 1024148394 | 110070255235 | RESERVE AT LOST MOUNTAIN LOT 18     | 2554 JUPITER DRIVE                 | **           | POWDER SPRINGS | GA    | FINDS                                       |
| 30127 | 1024149565 | 110070256495 | RESERVE AT LOST MOUNTAIN LOT 20     | 2557 JUPITER DRIVE                 | **           | POWDER SPRINGS | GA    | FINDS                                       |
| 30127 | 1024147988 | 110070254811 | RESERVE AT LOST MOUNTAIN LOT 17     | 2558 JUPITER DRIVE                 | **           | POWDER SPRINGS | GA    | FINDS                                       |
| 30127 | 1024123858 |              | RESERVE AT LOST MOUNTAIN LOT 21     | 2561 JUPITER DRIVE                 | **           | POWDER SPRINGS | GA    |   |
| 30127 | 1024220606 | 110070215733 | RESERVE AT LOST MOUNTAIN LOT 21     | 2561 JUPITER DRIVE                 | **           | POWDER SPRINGS | GA    | FINDS                                       |
| 30127 | 1023663066 | 110070077178 | RESERVE AT LOST MOUNTAIN LOT 15     | 2566 JUPITER DRIVE                 | **           | POWDER SPRINGS | GA    | FINDS                                       |
| 30127 | 1023663060 | 110070077172 | RESERVE AT LOST MOUNTAIN LOT 22     | 2569 JUPITER DRIVE                 | **           | POWDER SPRINGS | GA    | FINDS                                       |
| 30127 | 1024150818 | 110070257807 | RESERVE AT LOST MOUNTAIN LOT 14     | 2570 JUPITER DRIVE                 | **           | POWDER SPRINGS | GA    | FINDS                                       |
| 30127 | 1024150201 | 110070257154 | RESERVE AT LOST MOUNTAIN LOT 23     | 2573 JUPITER DRIVE                 | **           | POWDER SPRINGS | GA    | FINDS                                       |
| 30127 | 1024150205 | 110070257158 | RESERVE AT LOST MOUNTAIN LOT 24     | 2577 JUPITER DRIVE                 | **           | POWDER SPRINGS | GA    | FINDS                                       |
| 30127 | 1024149972 | 110070256913 | RESERVE AT LOST MOUNTAIN LOT 25     | 2581 JUPITER DRIVE                 | **           | POWDER SPRINGS | GA    | FINDS                                       |
| 30127 | 1023663402 | 110070077514 | RESERVE AT LOST MOUNTAIN LOT 13     | 2584 JUPITER DRIVE                 | **           | POWDER SPRINGS | GA    | FINDS                                       |
| 30127 | 1024149249 | 110070256160 | RESERVE AT LOST MOUNTAIN LOT 26     | 2587 JUPITER DRIVE                 | **           | POWDER SPRINGS | GA    | FINDS                                       |
| 30127 | 1024150876 | 110070257868 | RESERVE AT LOST MOUNTAIN LOT 27     | 2591 JUPITER DRIVE                 | **           | POWDER SPRINGS | GA    | FINDS                                       |
| 30127 | 1023663404 | 110070077516 | RESERVE AT LOST MOUNTAIN LOT 28     | 2595 JUPITER DRIVE                 | **           | POWDER SPRINGS | GA    | FINDS                                       |
| 30127 | 1023663401 | 110070077513 | RESERVE AT LOST MOUNTAIN LOT 12     | 2596 JUPITER DRIVE                 | **           | POWDER SPRINGS | GA    | FINDS                                       |
| 30127 | 1024122311 |              | RESERVE AT LOST MOUNTAIN LOT 30     | 2603 JUPITER DRIVE                 | **           | POWDER SPRINGS | GA    |   |
| 30127 | 1024215923 | 110070210567 | RESERVE AT LOST MOUNTAIN LOT 34     | 2603 JUPITER DRIVE                 | **           | POWDER SPRINGS | GA    | FINDS                                       |
| 30127 | 1024118828 |              | RESERVE AT LOST MOUNTAIN LOT 34     | 2603 JUPITER DRIVE                 | **           | POWDER SPRINGS | GA    |   |
| 30127 | 1024219182 | 110070214148 | RESERVE AT LOST MOUNTAIN LOT 30     | 2603 JUPITER DRIVE                 | **           | POWDER SPRINGS | GA    | FINDS                                       |
| 30127 | 1023661829 | 110070075941 | RESERVE AT LOST MOUNTAIN LOT 31     | 2609 JUPITER DRIVE (MOON ROAD WEST | **           | POWDER SPRINGS | GA    | FINDS                                       |
| 30127 | 1024226796 | 110070222604 | RESERVE AT LOST MOUNTAIN LOT 32     | 2613 JUPITER DRIVE                 | **           | POWDER SPRINGS | GA    | FINDS                                       |
| 30127 | 1024130513 |              | RESERVE AT LOST MOUNTAIN LOT 32     | 2613 JUPITER DRIVE                 | **           | POWDER SPRINGS | GA    |   |
| 30127 | 1024600133 | 110070387535 | RESERVE AT LOST MOUNTAIN LOT 33     | 2617 JUPITER DRIVE                 | **           | POWDER SPRINGS | GA    | FINDS                                       |
| 30127 | 1024120436 |              | RESERVE AT LOST MOUNTAIN LOT 4      | 2624 JUPITER DRIVE                 | **           | POWDER SPRINGS | GA    |   |
| 30127 | 1024217443 | 110070212240 | RESERVE AT LOST MOUNTAIN LOT 4      | 2624 JUPITER DRIVE                 | **           | POWDER SPRINGS | GA    | FINDS                                       |
| 30127 | 1024221875 | 110070217155 | RESERVE AT LOST MOUNTAIN LOT 35     | 2631 JUPITER DRIVE                 | **           | POWDER SPRINGS | GA    | FINDS                                       |
| 30127 | 1024125234 |              | RESERVE AT LOST MOUNTAIN LOT 35     | 2631 JUPITER DRIVE                 | **           | POWDER SPRINGS | GA    |   |
| 30127 | 1024216844 | 110070211587 | RESERVE AT LOST MOUNTAIN LOT 3      | 2634 JUPITER DRIVE                 | **           | POWDER SPRINGS | GA    | FINDS                                       |
| 30127 | 1024119808 |              | RESERVE AT LOST MOUNTAIN LOT 3      | 2634 JUPITER DRIVE                 | **           | POWDER SPRINGS | GA    |   |
| 30127 | 1024604565 | 110070391967 | RESERVE AT LOST MOUNTAIN LOT 36     | 2635 JUPITER DRIVE                 | **           | POWDER SPRINGS | GA    | FINDS                                       |
| 30127 | 1024603178 | 110070390580 | RESERVE AT LOST MOUNTAIN LOT 2      | 2638 JUPITER DRIVE                 | **           | POWDER SPRINGS | GA    | FINDS                                       |
| 30127 | 1024122453 |              | RESERVE AT LOST MOUNTAIN LOT 37     | 2639 JUPITER DRIVE                 | **           | POWDER SPRINGS | GA    |   |
| 30127 | 1024219309 | 110070214293 | RESERVE AT LOST MOUNTAIN LOT 37     | 2639 JUPITER DRIVE                 | **           | POWDER SPRINGS | GA    | FINDS                                       |
| 30127 | 1024223481 | 110070218933 | RESERVE AT LOST MOUNTAIN LOT 1      | 2642 JUPITER DRIVE                 | **           | POWDER SPRINGS | GA    | FINDS                                       |
| 30127 | 1024126956 |              | RESERVE AT LOST MOUNTAIN LOT 1      | 2642 JUPITER DRIVE                 | **           | POWDER SPRINGS | GA    |   |
| 30127 | 1024220468 | 110070215583 | RESERVE AT LOST MOUNTAIN LOT 29     | 2699 JUPITER DRIVE                 | **           | POWDER SPRINGS | GA    | FINDS                                       |
| 30127 | 1024123712 |              | RESERVE AT LOST MOUNTAIN LOT 29     | 2699 JUPITER DRIVE                 | **           | POWDER SPRINGS | GA    |   |
| 30127 | 1024125783 |              | RESERVE AT LOST MOUNTAIN LOT 11     | 4504 JUPITER DRIVE                 | **           | POWDER SPRINGS | GA    |   |
| 30127 | 1024222387 | 110070217717 | RESERVE AT LOST MOUNTAIN LOT 11     | 4504 JUPITER DRIVE                 | **           | POWDER SPRINGS | GA    | FINDS                                       |
| 30127 | 1023664056 | 110070078168 | RESERVE AT LOST MOUNTAIN LOT 10     | 4508 JUPITER DRIVE                 | **           | POWDER SPRINGS | GA    | FINDS                                       |
| 30127 | 1024143801 |              | SWEETWATER LANDING LOTS 7-10        | 4662 KANASTA COURT                 | **           | POWDER SPRINGS | GA    |   |
| 30127 | 1024242694 | 110070248666 | SWEETWATER LANDING LOTS 7-10        | 4662 KANASTA COURT                 | **           | POWDER SPRINGS | GA    | FINDS                                       |
| 30127 | 1024245711 | 110070252001 | SWEETWATER LANDING LOTS 23, 72-75   | 3951 LAGRONE STREET                |              | POWDER SPRINGS | GA    | FINDS                                       |
| 30127 | 1024146992 |              | SWEETWATER LANDING LOTS 23, 72-75   | 3951 LAGRONE STREET                |              | POWDER SPRINGS | GA    |   |
| 30127 | 1022989918 | 110070026289 | 4130 LEWIS ROAD                     | 4130 LEWIS RD                      |              | POWDER SPRINGS | GA    | FINDS                                       |
| 30127 | 1024706265 | 110070500766 | SPRINGBROOK ESTATES - UNIT 2 PHASE  | 4414 LEWIS ROAD                    |              | POWDER SPRINGS | GA    | FINDS                                       |
| 30127 | 1023661099 | 110070075210 | SPRINGBROOKE ESTATES LOT 174        | 4470 LILY BROOKE CT                |              | POWDER SPRINGS | GA    | FINDS                                       |
| 30127 | 1023661098 | 110070075209 | SPRINGBROOKE ESTATES LOT 173        | 4472 LILY BROOKE CT                |              | POWDER SPRINGS | GA    | FINDS                                       |

### EDR ZIP Code Scan Report

| ZIP   | EDR-ID     | Facility ID  | Name                                  | Address                           | Map/Dir/Dist      | City           | State | Databases                    |
|-------|------------|--------------|---------------------------------------|-----------------------------------|-------------------|----------------|-------|------------------------------|
| 30127 | 1022989871 | 110070026242 | SPRINGBROOKE ESTATES LOT 172          | 4474 LILY BROOKE CT               |                   | POWDER SPRINGS | GA    | FINDS                        |
| 30127 | 1022991645 | 110070028019 | SPRINGBROOKE ESTATES LOT 171          | 4476 LILY BROOKE CT               |                   | POWDER SPRINGS | GA    | FINDS                        |
| 30127 | 1023661151 | 110070075262 | SPRINGBROOKE ESTATES LOT 192          | 4477 LILY BROOKE CT               |                   | POWDER SPRINGS | GA    | FINDS                        |
| 30127 | 1022979822 | 110070016177 | SPRINGBROOKE ESTATES LOT 170          | 4478 LILY BROOKE CT               |                   | POWDER SPRINGS | GA    | FINDS                        |
| 30127 | 1022989591 | 110070025961 | SPRINGBROOKE ESTATES LOT 167          | 4484 LILY BROOKE CT               |                   | POWDER SPRINGS | GA    | FINDS                        |
| 30127 | 1022987346 | 110070023716 | SPRINGBROOKE ESTATES LOT 164          | 4490 LILY BROOKE CT               |                   | POWDER SPRINGS | GA    | FINDS                        |
| 30127 | 1022982239 | 110070018602 | SPRINGBROOKE ESTATES UNIT 2 PHASE     | 4492 LILY BROOKE CT               |                   | POWDER SPRINGS | GA    | FINDS                        |
| 30127 | 1022979799 | 110070014352 | SPRINGBROOKE ESTATES UNIT 2 PHASE     | 4493 LILY BROOKE CT               |                   | POWDER SPRINGS | GA    | FINDS                        |
| 30127 | 1022986466 | 110070022835 | SPRINGBROOKE ESTATES LOT 162          | 4494 LILY BROOKE CT               |                   | POWDER SPRINGS | GA    | FINDS                        |
| 30127 | 1022970858 | 110070007204 | SPRINGBROOKE ESTATES UNIT 2 PHASE     | 4496 LILY BROOKE CT               |                   | POWDER SPRINGS | GA    | FINDS                        |
| 30127 | 1023661097 | 110070075208 | SPRINGBROOKE ESTATES LOT 158          | 4497 LILY BROOKE CT               |                   | POWDER SPRINGS | GA    | FINDS                        |
| 30127 | 1022974147 | 110070010497 | SPRINGBROOKE ESTATES UNIT 1 PHASE     | 4498 LILY BROOKE CT               |                   | POWDER SPRINGS | GA    | FINDS                        |
| 30127 | 1022985960 | 110070022328 | SPRINGBROOKE ESTATES LOT 159          | 4499 LILY BROOKE CT               |                   | POWDER SPRINGS | GA    | FINDS                        |
| 30127 | 1024083335 | 110070162335 | CREATE HOMES - MEADOWFINCH (VINEY     | 4185 LILYCREST WAY                |                   | POWDER SPRINGS | GA    | FINDS                        |
| 30127 | 1022976840 | 110070013192 | POWDER SPRINGS MACHINE COMPANY        | 4018 LINDLEY RD                   |                   | POWDER SPRINGS | GA    | FINDS                        |
| 30127 | S120785594 |              | POWDER SPRINGS MACHINE COMPANY        | 4018 LINDLEY RD                   |                   | POWDER SPRINGS | GA    | NPDES                        |
| 30127 | 1020129821 |              | JAMES AUTO REPAIR                     | 4018 LINDLEY RD STE 100B          | A, SW, 1/8 - 1/4  | POWDER SPRINGS | GA    | EDR Historical Auto Stations |
| 30127 | 1024602237 | 110070389639 | THE PARK AT KYLE FARM UNIT II PHASE I | 4907 LISBURN LANE                 | **                | POWDER SPRINGS | GA    | FINDS                        |
| 30127 | U003728097 | 09033573     | WARD WELL DRILLING                    | 1245 LOST MOUNTAIN RD             |                   | POWDER SPRINGS | GA    | LUST, UST                    |
| 30127 | 1018393832 | 110069517419 | CVS PHARMACY #4668                    | 2091 LOST MOUNTAIN ROAD           |                   | POWDER SPRINGS | GA    | FINDS                        |
| 30127 | 1019323164 | GAR000079897 | CVS PHARMACY #4668                    | 2091 LOST MOUNTAIN ROAD           |                   | POWDER SPRINGS | GA    | RCRAInfo-LQQ                 |
| 30127 | 1025471686 |              | WIMBERLY                              | 2727 LOST MOUNTAIN RD             |                   | POWDER SPRINGS | GA    | FINDS                        |
| 30127 | 1024366227 | 110070263599 | KYLE TRACT PHASE II                   | LOST MOUNTAIN ROAD & OAKLEIGH MAN |                   | POWDER SPRINGS | GA    | FINDS                        |
| 30127 | 1025470661 |              | MILLS-WARD FARM                       | 4349 LUTHER WARD ROAD             |                   | POWDER SPRINGS | GA    | FINDS                        |
| 30127 | 1023660965 | 110070075076 | DOGWOOD PARK LOT 31                   | 3308 LYNNE RD                     |                   | POWDER SPRINGS | GA    | FINDS                        |
| 30127 | 1022971978 | 110070008325 | DOGWOOD PARK LOT 43                   | 3332 LYNNE RD                     |                   | POWDER SPRINGS | GA    | FINDS                        |
| 30127 | 1023660968 | 110070075079 | DOGWOOD PARK LOT 50                   | 3348 LYNNE RD                     |                   | POWDER SPRINGS | GA    | FINDS                        |
| 30127 | 1023660969 | 110070075080 | DOGWOOD PARK LOT 51                   | 3360 LYNNE RD                     |                   | POWDER SPRINGS | GA    | FINDS                        |
| 30127 | 1023660964 | 110070075075 | DOGWOOD PARK LOT 12                   | 3371 LYNNE RD                     |                   | POWDER SPRINGS | GA    | FINDS                        |
| 30127 | 1022969940 | 110070006286 | WILD HORSE CREEK PARK LEISURE ACTI    | 3820 MACEDONIA ROAD               |                   | POWDER SPRINGS | GA    | FINDS                        |
| 30127 | 1024604155 | 110070391557 | MACEDONIA ROAD BRIDGE REPLACEMENT     | MACEDONIA ROAD OVER NOSES CREEK   | **                | POWDER SPRINGS | GA    | FINDS                        |
| 30127 | 1023660184 | 110070074295 | MACLAND PRESERVE                      | 3204 MACLAND RD SW                |                   | POWDER SPRINGS | GA    | FINDS                        |
| 30127 | 1020211664 |              | GULF COAST CARIBE                     | 3410 MACLAND RD                   |                   | POWDER SPRINGS | GA    | EDR Historical Auto Stations |
| 30127 | 1018612757 |              | MAJIK TOUCH CLEANERS                  | 4150 MACLAND RD                   |                   | POWDER SPRINGS | GA    | EDR Historical Cleaners      |
| 30127 | 1016675563 | 110059769549 | KROGER #011-0453                      | 4150 MACLAND RD                   |                   | POWDER SPRINGS | GA    | RCRA-CESQG, FINDS            |
| 30127 | U004197784 |              | KROGER GA-453                         | 4150 MACLAND RD                   |                   | POWDER SPRINGS | GA    | UST                          |
| 30127 | S113244619 |              | ALL TERRAIN SERVICE COMPANY, INC      | 5000 MACLAND RD                   |                   | POWDER SPRINGS | GA    | SWF/LF                       |
| 30127 | S113244651 |              | ALL-TERRAIN SERVICE COMPANY           | 5000 MACLAND ROAD                 |                   | POWDER SPRINGS | GA    | SWF/LF                       |
| 30127 | 1008228287 | 110020988635 | MACLAND AQUATIC CENTER                | MACLAND AQUATIC CENTER, POWDER S  |                   | POWDER SPRINGS | GA    | FINDS                        |
| 30127 | 1022985642 | 110070022010 | COVENANT PLACE PHASE II LOT 1         | 4953 MANNA LN                     |                   | POWDER SPRINGS | GA    | FINDS                        |
| 30127 | 1022986215 | 110070022583 | COVENANT PLACE PHASE II LOT 11        | 4960 MANNA LN                     |                   | POWDER SPRINGS | GA    | FINDS                        |
| 30127 | 1022979128 | 110070015483 | COVENANT PLACE PHASE II LOT 4         | 4965 MANNA LN                     |                   | POWDER SPRINGS | GA    | FINDS                        |
| 30127 | S112372415 |              | AUBREY BRADLEY                        | 4132 MARIETTA ST                  |                   | POWDER SPRINGS | GA    | FINDS                        |
| 30127 | 1006781378 | 110013507437 | POWDER SPRINGS CHEVRON                | 4148 MARIETTA ST                  |                   | POWDER SPRINGS | GA    | FINDS                        |
| 30127 | U001475420 | 330043       | POWDER SPRINGS 76                     | 4148 MARIETTA ST                  | B, WSW, 1/4 - 1/2 | POWDER SPRINGS | GA    | LUST, UST                    |
| 30127 | U003001973 | 00330322     | RAYS CORNER SHELL                     | 4150 MARIETTA ST                  | B, WSW, 1/4 - 1/2 | POWDER SPRINGS | GA    | LUST, UST                    |
| 30127 | 1020190059 |              | COLLETT COUNTRY STORE INC             | 4179 MARIETTA ST                  |                   | POWDER SPRINGS | GA    | EDR Historical Auto Stations |
| 30127 | U003984301 | 10000447     | UNKNOWN                               | 4456 MARIETTA ST                  |                   | POWDER SPRINGS | GA    | LUST, UST                    |
| 30127 | 1005578711 | 110009138343 | CITY OF POWDER SPRINGS MS4            | 4484 MARIETTA STREET              |                   | POWDER SPRINGS | GA    | FINDS                        |
| 30127 | 1024137557 |              | THE PARK AT KYLE FARM UNIT II PHASE   | 765 MARLAY LANE                   | **                | POWDER SPRINGS | GA    | FINDS                        |
| 30127 | 1024234981 | 110070235183 | THE PARK AT KYLE FARM UNIT II PHASE   | 765 MARLAY LANE                   | **                | POWDER SPRINGS | GA    | FINDS                        |
| 30127 | 1024122425 |              | THE PARK AT KYLE FARM UNIT II PHASE   | 765 MARLAY LANE                   | **                | POWDER SPRINGS | GA    | FINDS                        |
| 30127 | 1024219283 | 110070214265 | THE PARK AT KYLE FARM UNIT II PHASE   | 765 MARLAY LANE                   | **                | POWDER SPRINGS | GA    | FINDS                        |
| 30127 | 1024729996 | 110070519719 | THE PARK AT KYLE FARM LOT 196         | 834 MARLAY LANE                   | **                | POWDER SPRINGS | GA    | FINDS                        |
| 30127 | 1024706532 | 110070501033 | THE PARK AT KYLE FARM UNIT II PHASE I | 849 MARLEY LANE                   | **                | POWDER SPRINGS | GA    | FINDS                        |
| 30127 | 2014099735 |              |                                       | 5770 MASON JONES DRIVE            |                   | POWDER SPRINGS | GA    | ERNS                         |
| 30127 | 1023663314 | 110070077426 | LOST MOUNTAIN (AKA MCCONNELL GREI     | MCCONNELL ROAD                    | **                | POWDER SPRINGS | GA    | FINDS                        |
| 30127 | 1024412217 | 110070328800 | CARSTENS INC                          | 5045 MCNEEL INDUSTRIAL BLVD       |                   | POWDER SPRINGS | GA    | FINDS                        |
| 30127 | 1007118616 | GAR000032565 | WACON TECHNICAL SERVICES INC          | 5050 MCNEEL INDUS WAY             |                   | POWDER SPRINGS | GA    | RCRA-NonGen                  |
| 30127 | 1004460416 |              | WACON TECHNICAL SERVICES INC          | 5050 MCNEEL INDUSTRIAL WAY        |                   | POWDER SPRINGS | GA    | SSTS                         |
| 30127 | 1006792616 | 110013620625 | COBB COUNTY FIRESTATION 13/POLICE I   | 4640 MIDWAY RD                    | **                | POWDER SPRINGS | GA    | FINDS, UST                   |
| 30127 | 1023661100 | 110070075211 | SPRINGBROOKE ESTATES LOT 175          | 4447 MISTY CREEK CT               |                   | POWDER SPRINGS | GA    | FINDS                        |
| 30127 | 1022985941 | 110070022309 | SPRINGBROOKE ESTATES UNIT 1 PHASE     | 4449 MISTY CREEK CT               |                   | POWDER SPRINGS | GA    | FINDS                        |
| 30127 | 1022989275 | 110070025645 | SPRINGBROOKE ESTATES UNIT 1 PHASE     | 4451 MISTY CREEK CT               |                   | POWDER SPRINGS | GA    | FINDS                        |
| 30127 | 1023661101 | 110070075212 | SPRINGBROOKE ESTATES LOT 178          | 4453 MISTY CREEK CT               |                   | POWDER SPRINGS | GA    | FINDS                        |
| 30127 | 1023661102 | 110070075213 | SPRINGBROOKE ESTATES LOT 179          | 4455 MISTY CREEK CT               |                   | POWDER SPRINGS | GA    | FINDS                        |
| 30127 | 1023661135 | 110070075246 | SPRINGBROOKE ESTATES LOT 180          | 4457 MISTY CREEK CT               |                   | POWDER SPRINGS | GA    | FINDS                        |
| 30127 | 1023661138 | 110070075249 | SPRINGBROOKE ESTATES LOT 181          | 4459 MISTY CREEK CT               |                   | POWDER SPRINGS | GA    | FINDS                        |

### EDR ZIP Code Scan Report

| ZIP   | EDR-ID     | Facility ID  | Name                                | Address                           | Map/Dir/Dist       | City           | State | Databases                    |
|-------|------------|--------------|-------------------------------------|-----------------------------------|--------------------|----------------|-------|------------------------------|
| 30127 | 1022979665 | 110070016020 | SPRINGBROOKE ESTATES UNIT 1 PHASE   | 4462 MISTY CREEK CT               |                    | POWDER SPRINGS | GA    | FINDS                        |
| 30127 | 1023661148 | 110070075259 | SPRINGBROOKE ESTATES LOT 183        | 4463 MISTY CREEK CT               |                    | POWDER SPRINGS | GA    | FINDS                        |
| 30127 | 1023661149 | 110070075260 | SPRINGBROOKE ESTATES LOT 188        | 4464 MISTY CREEK CT               |                    | POWDER SPRINGS | GA    | FINDS                        |
| 30127 | 1022989957 | 110070026328 | SPRINGBROOKE ESTATES LOT 186        | 4469 MISTY CREEK CT               |                    | POWDER SPRINGS | GA    | FINDS                        |
| 30127 | 1023661150 | 110070075261 | SPRINGBROOKE ESTATES LOT 191        | 4473 MISTY CREEK CT               |                    | POWDER SPRINGS | GA    | FINDS                        |
| 30127 | 1022983836 | 110070020202 | VINEYARD PLACE EAST LOT 26          | 2872 MONDAVI PL                   |                    | POWDER SPRINGS | GA    | FINDS                        |
| 30127 | 1022983198 | 110070019564 | VINEYARD PLACE EAST LOT 25          | 2885 MONDAVI PL                   |                    | POWDER SPRINGS | GA    | FINDS                        |
| 30127 | 1022972585 | 110070008934 | VINEYARD PLACE EAST LOT 27          | 2900 MONDAVI PL                   |                    | POWDER SPRINGS | GA    | FINDS                        |
| 30127 | 1020160357 |              | K & M TRANSMISSION INC              | 4586 MUIRWOOD CIR                 |                    | POWDER SPRINGS | GA    | EDR Historical Auto Stations |
| 30127 | 1022980408 | 110070016769 | COVENANT PLACE LOTS 17, 18, 19 & 20 | NEAR INTERSECTION OF RESTORATION  | **                 | POWDER SPRINGS | GA    | FINDS                        |
| 30127 | 1022054378 |              | RIVER STOP FOOD MART                | 3133 NECTAR DR                    |                    | POWDER SPRINGS | GA    | EDR Historical Auto Stations |
| 30127 | S111219238 |              | KCLUB ELECTRONICS                   | 2112 NEW MACLAND RD               |                    | POWDER SPRINGS | GA    |                              |
| 30127 | S109505851 |              | LONDON CLEANERS                     | 3217 NEW MACLAND ROAD             | 12, North, 1/2 - 1 | POWDER SPRINGS | GA    | DRYCLEANERS, NON HSI         |
| 30127 | 1020029429 |              | LONDON CLEANERS                     | 3217 NEW MCLAND RD STE 10         |                    | POWDER SPRINGS | GA    | EDR Historical Cleaners      |
| 30127 | 1014952351 | GAR000066407 | CVS PHARMACY #4668                  | 3285 NEW MACLAND RD               |                    | POWDER SPRINGS | GA    | RCRA-NonGen                  |
| 30127 | 1015935979 | 110045540214 | CVS PHARMACY #4668                  | 3285 NEW MACLAND RD               |                    | POWDER SPRINGS | GA    | FINDS                        |
| 30127 | 1020730248 |              | MUHEB INC                           | 3290 NEW MACLAND RD               |                    | POWDER SPRINGS | GA    | EDR Historical Auto Stations |
| 30127 | 1006775331 | 110013446280 | COBB CO FIRE DEPT #23               | 3470 NEW MACLAND RD               |                    | POWDER SPRINGS | GA    | FINDS                        |
| 30127 | U003005231 | 9033363      | COBB CO FIRE DEPT #23               | 3470 NEW MACLAND RD               |                    | POWDER SPRINGS | GA    | UST                          |
| 30127 | 1019985900 |              | FALMINGO CLEANERS                   | 3713 NEW MACLAND RD               |                    | POWDER SPRINGS | GA    | EDR Historical Cleaners      |
| 30127 | 1025456642 | 110070529705 | MCCONNELL GREEN - LOT 69            | 852 OBAN COURT                    | **                 | POWDER SPRINGS | GA    | FINDS                        |
| 30127 | 1024933145 |              | MCCONNELL GREEN - LOT 69            | 852 OBAN COURT                    | **                 | POWDER SPRINGS | GA    |                              |
| 30127 | 1025470812 |              | MCCONNELL GREEN - LOT 68            | 859 OBAN COURT                    | **                 | POWDER SPRINGS | GA    |                              |
| 30127 | 1025472387 |              | MCCONNELL GREEN - LOT 67            | 863 OBAN COURT                    | **                 | POWDER SPRINGS | GA    |                              |
| 30127 | 1025475197 |              | MCCONNELL GREEN - LOT 72            | 864 OBAN COURT                    | **                 | POWDER SPRINGS | GA    |                              |
| 30127 | 1025474518 |              | MCCONNELL GREEN - LOT 66            | 867 OBAN COURT                    | **                 | POWDER SPRINGS | GA    |                              |
| 30127 | 1025472290 |              | MCCONNELL GREEN - LOT 65            | 871 OBAN COURT                    | **                 | POWDER SPRINGS | GA    |                              |
| 30127 | 1025492430 |              | MCCONNELL GREEN - LOT 64            | 875 OBAN COURT                    | **                 | POWDER SPRINGS | GA    |                              |
| 30127 | 1025478498 |              | MCCONNELL GREEN - LOT 75            | 876 OBAN COUT                     | **                 | POWDER SPRINGS | GA    |                              |
| 30127 | 1025455453 | 110070528400 | MCCONNELL GREEN - LOT 76            | 880 OBAN COURT                    | **                 | POWDER SPRINGS | GA    | FINDS                        |
| 30127 | 1024933146 |              | MCCONNELL GREEN - LOT 76            | 880 OBAN COURT                    | **                 | POWDER SPRINGS | GA    |                              |
| 30127 | 1025477513 |              | MCCONNELL GREEN - LOT 78            | 888 OBAN COURT                    | **                 | POWDER SPRINGS | GA    |                              |
| 30127 | 1025492431 |              | MCCONNELL GREEN - LOT 82            | 904 OBAN COURT                    | **                 | POWDER SPRINGS | GA    |                              |
| 30127 | 1025473556 |              | MCCONNELL GREEN - LOT 89            | 907 OBAN COURT                    | **                 | POWDER SPRINGS | GA    |                              |
| 30127 | 1025475019 |              | MCCONNELL GREEN - LOT 83            | 908 OBAN COURT                    | **                 | POWDER SPRINGS | GA    |                              |
| 30127 | 1025469733 |              | MCCONNELL GREEN - LOT 84            | 912 OBAN COURT                    | **                 | POWDER SPRINGS | GA    |                              |
| 30127 | 1025471067 |              | MCCONNELL GREEN - LOT 85            | 916 OBAN COURT                    | **                 | POWDER SPRINGS | GA    |                              |
| 30127 | 1025468835 |              | MCCONNELL GREEN - LOT 86            | 919 OBAN COURT                    | **                 | POWDER SPRINGS | GA    |                              |
| 30127 | 1022980534 | 110070016895 | CEDAR MILL LOTS 109, 123            | WEST OF CORNER ROAD S.W. JUST NOR | **                 | POWDER SPRINGS | GA    | FINDS                        |
| 30127 | 1024146143 |              | MCEACHERN VILLAGE SENIOR LIVING PH  | 2236 OLD VILLA RICA ROAD          |                    | POWDER SPRINGS | GA    |                              |
| 30127 | 1024244908 | 110070251115 | MCEACHERN VILLAGE SENIOR LIVING PH  | 2236 OLD VILLA RICA ROAD          |                    | POWDER SPRINGS | GA    | FINDS                        |
| 30127 | 1025469373 |              | MCEACHERN VILLAGE SENIOR LIVING PH  | 2240 OLD VILLA RICA ROAD          |                    | POWDER SPRINGS | GA    |                              |
| 30127 | 1024151082 | 110070258082 | LOST MOUNTAIN MANOR LOT 5           | 34 OLD MOUNTAIN ROAD NW           |                    | POWDER SPRINGS | GA    | FINDS                        |
| 30127 | 1024453562 | 110070381568 | LOST MOUNTAIN MANOR LOT 4           | 38 OLD MOUNTAIN ROAD NW           |                    | POWDER SPRINGS | GA    | FINDS                        |
| 30127 | U004282047 |              | NG TIRE & AUTO                      | 3943 OLD AUSTELL RD               |                    | POWDER SPRINGS | GA    |                              |
| 30127 | 1022973517 | 110070009866 | COVENANT PLACE PHASE II LOT 32      | 5192 OLIVE BRANCH CIR             |                    | POWDER SPRINGS | GA    | FINDS                        |
| 30127 | 1022986950 | 110070023319 | COVENANT PLACE PHASE II LOT 34      | 5204 OLIVE BRANCH CIR             |                    | POWDER SPRINGS | GA    | FINDS                        |
| 30127 | 1022984437 | 110070020804 | COVENANT PLACE PHASE II LOT 61      | 5205 OLIVE BRANCH CIR             |                    | POWDER SPRINGS | GA    | FINDS                        |
| 30127 | 1022975669 | 110070012020 | COVENANT PLACE PHASE II LOT 62      | 5211 OLIVE BRANCH CIR             |                    | POWDER SPRINGS | GA    | FINDS                        |
| 30127 | 1022971813 | 110070008160 | SUMMIT AT LOST MOUNTAIN LOT 13      | 4981 PINDOS TRAIL                 |                    | POWDER SPRINGS | GA    | FINDS                        |
| 30127 | 1022971875 | 110070008222 | THE SUMMIT AT LOST MOUNTAIN LOT 24  | 5042 PINDOS TRL SW                |                    | POWDER SPRINGS | GA    | FINDS                        |
| 30127 | 1022989824 | 110070026195 | THE SUMMIT AT LOST MOUNTAIN LOT 25  | 5050 PINDOS TRL SW                |                    | POWDER SPRINGS | GA    | FINDS                        |
| 30127 | 1025473142 |              | THE GATE OF POWDER SPRINGS TOWNH    | 4401 PINEVIEW DRIVE               |                    | POWDER SPRINGS | GA    |                              |
| 30127 | 1025455792 | 110070528760 | DOWNTOWN DEVELOPMENT PROJECT A      | PINEVIEW DRIVE                    | **                 | POWDER SPRINGS | GA    | FINDS                        |
| 30127 | 1024931260 |              | DOWNTOWN DEVELOPMENT PROJECT A      | PINEVIEW DRIVE                    | **                 | POWDER SPRINGS | GA    |                              |
| 30127 | 1024934114 |              | POPLAR PLACE                        | 800 POPLAR SPRINGS RD.            |                    | POWDER SPRINGS | GA    |                              |
| 30127 | 1025456692 | 110070529756 | POPLAR PLACE                        | 800 POPLAR SPRINGS RD.            |                    | POWDER SPRINGS | GA    | FINDS                        |
| 30127 | 1024445916 | 110070371385 | CAMBRIDGE PRESERVE UNIT II ~ PHASE  | 2402 PORTSMOUTH COURT             | **                 | POWDER SPRINGS | GA    | FINDS                        |
| 30127 | 1024441222 | 110070364821 | CAMBRIDGE PRESERVE UNIT II ~ PHASE  | 2415 PORTSMOUTH COURT             | **                 | POWDER SPRINGS | GA    | FINDS                        |
| 30127 | 1024707656 | 110070502193 | CAMBRIDGE PRESERVE UNIT II ~ PHASE  | 2418 PORTSMOUTH COURT             | **                 | POWDER SPRINGS | GA    | FINDS                        |
| 30127 | 1024442902 | 110070366946 | CAMBRIDGE PRESERVE UNIT II ~ PHASE  | 2419 PORTSMOUTH COURT             | **                 | POWDER SPRINGS | GA    | FINDS                        |
| 30127 | 1024705757 | 110070500258 | CAMBRIDGE PRESERVE UNIT II ~ PHASE  | 2422 PORTSMOUTH COURT             | **                 | POWDER SPRINGS | GA    | FINDS                        |
| 30127 | 1025482933 |              | CAMBRIDGE PRESERVE UNIT II ~ PHASE  | 2423 PORTSMOUTH COURT             | **                 | POWDER SPRINGS | GA    |                              |
| 30127 | 1006786347 | 110013557454 | USA FOOD STORE                      | 2991 POWDER SPRINGS RD            |                    | POWDER SPRINGS | GA    | FINDS, LUST, UST             |
| 30127 | 1004686967 | 110005699100 | CANDY APPLE CUSTOM INC              | 3225 POWDER SPRINGS RD            |                    | POWDER SPRINGS | GA    | RCRA-CESQG, FINDS            |
| 30127 | 1014883907 | 110043962469 | THE COLLISION CONNECTION PAINT & BC | 4640 POWDER SPRINGS-DALLAS RD.    |                    | POWDER SPRINGS | GA    | FINDS                        |
| 30127 | 1022049745 |              | ENMARK STATIONS INC                 | 4641 POWDER SPGS                  | **                 | POWDER SPRINGS | GA    | EDR Historical Auto Stations |

### EDR ZIP Code Scan Report

| ZIP   | EDR-ID     | Facility ID          | Name                                 | Address                                     | Map/Dir/Dist      | City           | State | Databases                    |
|-------|------------|----------------------|--------------------------------------|---|-------------------|----------------|-------|------------------------------|
| 30127 | S107773993 | FATR20064YSGV600A1GT | -- LEEMAN ARCHITECTURAL WOODWORK     | WOODWORK -- 4975 POWDER SPRINGS DALLAS ROAD |                   | POWDER SPRINGS | GA    | NPDES, TIER 2                |
| 30127 | S117053737 |                      | LEEMAN ARCHITECTURAL WOODWORK        | 4975 POWDER SPRINGS DALLAS ROAD             |                   | POWDER SPRINGS | GA    | TIER 2                       |
| 30127 | 1008379475 | 110022447690         | LEEMAN ARCHITECTURAL WOODWORK        | 4975 POWDER SPRINGS DALLAS ROAD, S          |                   | POWDER SPRINGS | GA    | ICIS, FINDS                  |
| 30127 | S121799524 |                      | LEEMAN ARCHITECTURAL WOODWORK        | 4975 POWDER SPRINGS DALLAS ROAD, S          |                   | POWDER SPRINGS | GA    | AIRS                         |
| 30127 | 1008372560 | GAR000041533         | LEEMAN ARCHITECTURAL WOODWORK        | 4975 POWDER SPRINGS-DALLAS RD               |                   | POWDER SPRINGS | GA    | RCRInfo-SQG                  |
| 30127 | 1022971585 | 110070007931         | COBB COUNTY USED AUTO PARTS, INC./I  | 4995 POWDER SPRINGS DALLAS ROAD             |                   | POWDER SPRINGS | GA    | FINDS                        |
| 30127 | S117389008 |                      | COBB COUNTY USED AUTO PARTS, INC./I  | 4995 POWDER SPRINGS DALLAS ROAD             |                   | POWDER SPRINGS | GA    | NPDES                        |
| 30127 | S112372409 |                      | UNKNOWN                              | POWDER SPRINGS RD                           | **                | POWDER SPRINGS | GA    |                              |
| 30127 | 1010691153 | 110033196100         | LEEMAN ARCHITECTURAL WOODWORK        | 4975 POWER SPRINGS / DALLAS HIGHWA          |                   | POWDER SPRINGS | GA    | FINDS                        |
| 30127 | 1025498629 |                      | THE PARK AT KYLE FARM LOT 26         | 5008 RATHWOOD CIRCLE                        | **                | POWDER SPRINGS | GA    |                              |
| 30127 | 1024088583 | 110070201409         | THE PARK AT KYLE FARM UNIT II PHASE  | 5014 RATHWOOD CIRCLE                        | **                | POWDER SPRINGS | GA    | FINDS                        |
| 30127 | 1024601381 | 110070388783         | THE PARK AT KYLE FARM UNIT II PHASE  | 5020 RATHWOOD CIRCLE                        | **                | POWDER SPRINGS | GA    | FINDS                        |
| 30127 | 1024030681 | 110070153732         | THE PARK AT KYLE FARM UNIT II PHASE  | 5026 RATHWOOD CIRCLE                        | **                | POWDER SPRINGS | GA    | FINDS                        |
| 30127 | 1024436612 | 110070358828         | THE PARK AT KYLE FARM UNIT II PHASE  | 5038 RATHWOOD CIRCLE                        | **                | POWDER SPRINGS | GA    | FINDS                        |
| 30127 | 1024705767 | 110070500268         | THE PARK AT KYLE FARM UNIT II PHASE  | 5038 RATHWOOD CIRCLE                        | **                | POWDER SPRINGS | GA    | FINDS                        |
| 30127 | 1023664259 | 110070078371         | THE PARK AT KYLE FARM UNIT II PHASE  | 5044 RATHWOOD CIRCLE                        | **                | POWDER SPRINGS | GA    | FINDS                        |
| 30127 | 1023701206 | 110070098327         | THE PARK AT KYLE FARM UNIT II PHASE  | 5053 RATHWOOD CIRCLE                        | **                | POWDER SPRINGS | GA    | FINDS                        |
| 30127 | 1024088581 | 110070203674         | THE PARK AT KYLE FARM UNIT II PHASE  | 5056 RATHWOOD CIRCLE                        | **                | POWDER SPRINGS | GA    | FINDS                        |
| 30127 | 1023664258 | 110070078370         | THE PARK AT KYLE FARM UNIT II PHASE  | 5062 RATHWOOD CIRCLE                        | **                | POWDER SPRINGS | GA    | FINDS                        |
| 30127 | 1024030698 | 110070153749         | THE PARK AT KYLE FARM UNIT I (AKA KY | 5065 RATHWOOD CIRCLE                        | **                | POWDER SPRINGS | GA    | FINDS                        |
| 30127 | 1022105968 |                      | C & M GAS & WASH INC                 | 682 RED SUNSET CIR                          |                   | POWDER SPRINGS | GA    | EDR Historical Auto Stations |
| 30127 | 1022984549 | 110070020916         | COVENANT PLACE PHASE II LOT 36       | 2559 RESTORATION DR                         |                   | POWDER SPRINGS | GA    | FINDS                        |
| 30127 | 1022969631 | 110070005977         | COVENANT PLACE PHASE II LOT 37       | 2563 RESTORATION DR                         |                   | POWDER SPRINGS | GA    | FINDS                        |
| 30127 | 1022980445 | 110070016806         | COVENANT PLACE PHASE II LOT 38       | 2567 RESTORATION DR                         |                   | POWDER SPRINGS | GA    | FINDS                        |
| 30127 | 1022990193 | 110070026565         | COVENANT PLACE PHASE II LOT 39       | 2571 RESTORATION DR                         |                   | POWDER SPRINGS | GA    | FINDS                        |
| 30127 | 1022991410 | 110070027783         | COVENANT PLACE PHASE II LOT 48       | 2607 RESTORATION DR                         |                   | POWDER SPRINGS | GA    | FINDS                        |
| 30127 | 1022969601 | 110070005947         | COVENANT PLACE PHASE II LOT 51       | 2619 RESTORATION DR                         |                   | POWDER SPRINGS | GA    | FINDS                        |
| 30127 | 1024453366 | 110070381343         | POWDER SPRINGS SELF STORAGE          | 1050 RICHARD SAILORS PARKWAY                |                   | POWDER SPRINGS | GA    | FINDS                        |
| 30127 | S117049591 |                      | THE HOME DEPOT STORE #6940           | 1062 RICHARD D SAILORS                      |                   | POWDER SPRINGS | GA    | TIER 2                       |
| 30127 | 1010460923 | 110031377926         | HOME DEPOT #6940                     | 1062 RICHARD D SAILORS                      |                   | POWDER SPRINGS | GA    | FINDS                        |
| 30127 | 1010316110 | GAR000046870         | HOME DEPOT #6940                     | 1062 RICHARD D SAILORS                      |                   | POWDER SPRINGS | GA    | RCRInfo-SQG                  |
| 30127 | S109508070 |                      | THE HOME DEPOT STORE #6940           | 1062 RICHARD D SAILORS                      |                   | POWDER SPRINGS | GA    | TIER 2                       |
| 30127 | A100329233 |                      | POWDER SPRINGS ACE HARDWARE          | 1114 RICHARD D. SAILORS PARKWAY             | 5, WNW, 1/8 - 1/4 | POWDER SPRINGS | GA    | AST                          |
| 30127 | 1025471471 |                      | PARADISE COVE CAR WASH               | 1220 RICHARD D. SAILORS PARKWAY             |                   | POWDER SPRINGS | GA    |                              |
| 30127 | 1021718628 |                      | QUIKTRIP CORPORATION                 | 1390 RICHARD D                              | **                | POWDER SPRINGS | GA    | EDR Historical Auto Stations |
| 30127 | 1008205528 | 110020893693         | QUIKTRIP #817                        | 1390 RICHARD D SAILORS PKWY SW              |                   | POWDER SPRINGS | GA    | FINDS                        |
| 30127 | 1007989515 | GAR000040188         | QUIKTRIP #817                        | 1390 RICHARD D SAILORS PKWY SW              | 2, ESE, 0 - 1/8   | POWDER SPRINGS | GA    | RCRA-CESQG                   |
| 30127 | 1024366126 | 110070263271         | THE PARK AT KYLE FARM UNIT II PHASE  | 4807 ROUNDWOOD COURT                        | **                | POWDER SPRINGS | GA    | FINDS                        |
| 30127 | 1022979017 | 110070015372         | SILVERBROOKE RESERVE LOT 177         | 1509 SILVER MIST CIR                        |                   | POWDER SPRINGS | GA    | FINDS                        |
| 30127 | 1022978107 | 110070014460         | SILVERBROOKE RESERVE LOT 84          | 1510 SILVER MIST CIR                        |                   | POWDER SPRINGS | GA    | FINDS                        |
| 30127 | 1022987861 | 110070024231         | SILVERBROOKE RESERVE LOT 83          | 1512 SILVER MIST CIR                        |                   | POWDER SPRINGS | GA    | FINDS                        |
| 30127 | 1022980042 | 110070016401         | SILVERBROOKE RESERVE LOT 82          | 1514 SILVER MIST CIR                        |                   | POWDER SPRINGS | GA    | FINDS                        |
| 30127 | 1022985145 | 110070021512         | SILVERBROOKE RESERVE LOT 174         | 1515 SILVER MIST CIR                        |                   | POWDER SPRINGS | GA    | FINDS                        |
| 30127 | 1022977422 | 110070013774         | SILVERBROOKE RESERVE LOT 173         | 1517 SILVER MIST CIR                        |                   | POWDER SPRINGS | GA    | FINDS                        |
| 30127 | 1022988822 | 110070025192         | SILVERBROOKE RESERVE LOT 79          | 1520 SILVER MIST CIR                        |                   | POWDER SPRINGS | GA    | FINDS                        |
| 30127 | 1022984535 | 110070020902         | SILVERBROOKE RESERVE LOT 171         | 1521 SILVER MIST CIR                        |                   | POWDER SPRINGS | GA    | FINDS                        |
| 30127 | 1022973731 | 110070010080         | SILVERBROOK RESERVE LOT 78           | 1522 SILVER MIST CIR                        |                   | POWDER SPRINGS | GA    | FINDS                        |
| 30127 | 1022987455 | 110070023825         | SILVERBROOKE RESERVE LOT 76          | 1526 SILVER MIST CIR                        |                   | POWDER SPRINGS | GA    | FINDS                        |
| 30127 | 1022972170 | 110070008518         | SILVERBROOKE RESERVE LOT 75          | 1528 SILVER MIST CIR                        |                   | POWDER SPRINGS | GA    | FINDS                        |
| 30127 | 1022971368 | 110070007714         | SILVERBROOKE RESERVE LOT 74          | 1530 SILVER MIST CIR                        |                   | POWDER SPRINGS | GA    | FINDS                        |
| 30127 | 1022981250 | 110070017613         | SILVERBROOKE RESERVE LOT 73          | 1532 SILVER MIST CIR                        |                   | POWDER SPRINGS | GA    | FINDS                        |
| 30127 | 1022986686 | 110070023055         | SILVERBROOKE RESERVE LOT 72          | 1534 SILVER MIST CIR                        |                   | POWDER SPRINGS | GA    | FINDS                        |
| 30127 | 1022985605 | 110070021973         | SILVERBROOKE RESERVE LOT 71          | 1536 SILVER MIST CIR                        |                   | POWDER SPRINGS | GA    | FINDS                        |
| 30127 | 1022988855 | 110070025225         | SILVERBROOKE RESERVE LOT 70          | 1538 SILVER MIST CIR                        |                   | POWDER SPRINGS | GA    | FINDS                        |
| 30127 | 1022969508 | 110070005854         | SILVERBROOKE RESERVE LOT 67          | 1544 SILVER MIST CIR                        |                   | POWDER SPRINGS | GA    | FINDS                        |
| 30127 | 1022979648 | 110070016003         | SILVERBROOKE RESERVE LOT 66          | 1546 SILVER MIST CIR                        |                   | POWDER SPRINGS | GA    | FINDS                        |
| 30127 | 1022976145 | 110070012497         | SILVERBROOKE RESERVE LOT 65          | 1548 SILVER MIST CIR                        |                   | POWDER SPRINGS | GA    | FINDS                        |
| 30127 | 1022984448 | 110070020815         | GARDEN GATE SUBDIVISION LOTS 8-11    | 4531 SILVER SPRINGS WAY                     |                   | POWDER SPRINGS | GA    | FINDS                        |
| 30127 | 1022969938 | 110070006284         | GARDEN GATE SUBDIVISION LOTS 12-15   | 4539 SILVER SPRINGS WAY                     |                   | POWDER SPRINGS | GA    | FINDS                        |
| 30127 | 1022990724 | 110070027097         | GARDEN GATE SUBDIVISION LOTS 1-4     | 4550 SILVER SPRINGS WAY                     |                   | POWDER SPRINGS | GA    | FINDS                        |
| 30127 | 1022974299 | 110070010649         | GARDEN GATE LOTS 5-7                 | 4558 SILVER SPRINGS WAY                     |                   | POWDER SPRINGS | GA    | FINDS                        |
| 30127 | 1022985506 | 110070021873         | SILVERBROOKE - LOT 36                | 1309 SILVERBROOKE CROSSING                  |                   | POWDER SPRINGS | GA    | FINDS                        |
| 30127 | 1022979760 | 110070016115         | SILVERBROOKE - LOT 35                | 1311 SILVERBROOKE CROSSING                  |                   | POWDER SPRINGS | GA    | FINDS                        |
| 30127 | 1022976464 | 110070012816         | SILVERBROOKE - LOT 34                | 1313 SILVERBROOKE CROSSING                  |                   | POWDER SPRINGS | GA    | FINDS                        |
| 30127 | 1022971557 | 110070007903         | SILVERBROOKE - LOT 32                | 1317 SILVERBROOKE CROSSING                  |                   | POWDER SPRINGS | GA    | FINDS                        |
| 30127 | 1022983153 | 110070019519         | SILVERBROOKE LOT 154                 | 1202 SILVERCREST CT SW                      |                   | POWDER SPRINGS | GA    | FINDS                        |
| 30127 | 1022988131 | 110070024501         | SILVERBROOKE LOT 153                 | 1204 SILVERCREST CT SW                      |                   | POWDER SPRINGS | GA    | FINDS                        |
| 30127 | 1022987580 | 110070023950         | SILVERBROOKE LOT 150                 | 1210 SILVERCREST CT SW                      |                   | POWDER SPRINGS | GA    | FINDS                        |
| 30127 | 1022990742 | 110070027115         | SILVERBROOKE LOT 149                 | 1212 SILVERCREST CT SW                      |                   | POWDER SPRINGS | GA    | FINDS                        |



## EDR ZIP Code Scan Report

| ZIP   | EDR-ID     | Facility ID  | Name                                 | Address                       | Map/Dir/Dist | City           | State | Databases                             |
|-------|------------|--------------|--------------------------------------|-------------------------------|--------------|----------------|-------|---------------------------------------|
| 30127 | 1023660910 | 110070075021 | SILVERBROOKE LOT 147                 | 1216 SILVERCREST CT SW        |              | POWDER SPRINGS | GA    | FINDS                                 |
| 30127 | 1022982999 | 110070019365 | SILVERBROOKE LOT 141                 | 1228 SILVERCREST CT SW        |              | POWDER SPRINGS | GA    | FINDS                                 |
| 30127 | 1022989664 | 110070026034 | SILVERBROOKE LOT 140                 | 1230 SILVERCREST CT SW        |              | POWDER SPRINGS | GA    | FINDS                                 |
| 30127 | 1024029997 | 110070153034 | SILVERBROOKE UNIT III LOT 131        | 1248 SILVERCREST COURT        |              | POWDER SPRINGS | GA    | FINDS                                 |
| 30127 | 1023701123 | 110070098243 | SILVERBROOKE UNIT III LOT 98         | 1251 SILVERCREST CT SW        |              | POWDER SPRINGS | GA    | FINDS                                 |
| 30127 | 1024029998 | 110070153035 | SILVERBROOKE UNIT III LOT 129        | 1252 SILVERCREST COURT        |              | POWDER SPRINGS | GA    | FINDS                                 |
| 30127 | 1023701124 | 110070098244 | SILVERBROOKE UNIT III LOT 100        | 1255 SILVERCREST CT SW        |              | POWDER SPRINGS | GA    | FINDS                                 |
| 30127 | 1024029996 | 110070153033 | SILVERBROOKE UNIT III LOT 127        | 1256 SILVERCREST COURT        |              | POWDER SPRINGS | GA    | FINDS                                 |
| 30127 | 1023701125 | 110070098245 | SILVERBROOKE UNIT III LOT 101        | 1257 SILVERCREST CT SW        |              | POWDER SPRINGS | GA    | FINDS                                 |
| 30127 | 1024088195 | 110070200922 | SILVERBROOKE UNIT III LOT 126        | 1258 SILVERCREST COURT        |              | POWDER SPRINGS | GA    | FINDS                                 |
| 30127 | 1024138030 |              | SILVERBROOKE UNIT III LOT 102        | 1259 SILVERCREST COURT        |              | POWDER SPRINGS | GA    | FINDS                                 |
| 30127 | 1024235433 | 110070235697 | SILVERBROOKE UNIT III LOT 102        | 1259 SILVERCREST COURT        |              | POWDER SPRINGS | GA    | FINDS                                 |
| 30127 | 1024088189 | 110070202336 | SILVERBROOKE UNIT III LOT 103        | 1261 SILVERCREST COURT        |              | POWDER SPRINGS | GA    | FINDS                                 |
| 30127 | 1024029995 | 110070153032 | SILVERBROOKE UNIT III LOT 124        | 1262 SILVERCREST COURT        |              | POWDER SPRINGS | GA    | FINDS                                 |
| 30127 | 1024029994 | 110070153031 | SILVERBROOKE UNIT III LOT 104        | 1263 SILVERCREST COURT        |              | POWDER SPRINGS | GA    | FINDS                                 |
| 30127 | 1024030007 | 110070153044 | SILVERBROOKE UNIT III LOT 123        | 1264 SILVERCREST COURT        |              | POWDER SPRINGS | GA    | FINDS                                 |
| 30127 | 1024088190 | 110070203973 | SILVERBROOKE UNIT III LOT 105        | 1265 SILVERCREST COURT        |              | POWDER SPRINGS | GA    | FINDS                                 |
| 30127 | 1024088194 | 110070203302 | SILVERBROOKE UNIT III LOT 122        | 1266 SILVERCREST COURT        |              | POWDER SPRINGS | GA    | FINDS                                 |
| 30127 | 1024088191 | 110070201457 | SILVERBROOKE UNIT III LOT 106        | 1267 SILVERCREST COURT        |              | POWDER SPRINGS | GA    | FINDS                                 |
| 30127 | 1024088193 | 110070204167 | SILVERBROOKE UNIT III LOT 121        | 1268 SILVERCREST COURT        |              | POWDER SPRINGS | GA    | FINDS                                 |
| 30127 | 1023701864 | 110070098990 | SILVERBROOKE UNIT III LOT 120        | 1270 SILVERCREST CT SW        |              | POWDER SPRINGS | GA    | FINDS                                 |
| 30127 | 1024088192 | 110070202468 | SILVERBROOKE UNIT III LOT 108        | 1271 SILVERCREST COURT        |              | POWDER SPRINGS | GA    | FINDS                                 |
| 30127 | 1023701862 | 110070098988 | SILVERBROOKE UNIT III LOT 119        | 1272 SILVERCREST CT SW        |              | POWDER SPRINGS | GA    | FINDS                                 |
| 30127 | 1024225801 | 110070221507 | SILVERBROOKE UNIT III LOT 110        | 1275 SILVERCREST COURT        |              | POWDER SPRINGS | GA    | FINDS                                 |
| 30127 | 1024129448 |              | SILVERBROOKE UNIT III LOT 110        | 1275 SILVERCREST COURT        |              | POWDER SPRINGS | GA    | FINDS                                 |
| 30127 | 1024229618 | 110070227423 | SILVERBROOKE UNIT III LOT 111        | 1277 SILVERCREST COURT        |              | POWDER SPRINGS | GA    | FINDS                                 |
| 30127 | 1024132504 |              | SILVERBROOKE UNIT III LOT 111        | 1277 SILVERCREST COURT        |              | POWDER SPRINGS | GA    | FINDS                                 |
| 30127 | 1024119595 |              | SILVERBROOKE UNIT III LOT 115        | 1280 SILVERCREST COURT        |              | POWDER SPRINGS | GA    | FINDS                                 |
| 30127 | 1024216650 | 110070211364 | SILVERBROOKE UNIT III LOT 115        | 1280 SILVERCREST COURT        |              | POWDER SPRINGS | GA    | FINDS                                 |
| 30127 | 1024133391 |              | SILVERBROOKE UNIT III LOT 113        | 1284 SILVERCREST COURT        |              | POWDER SPRINGS | GA    | FINDS                                 |
| 30127 | 1024230454 | 110070228347 | SILVERBROOKE UNIT III LOT 113        | 1284 SILVERCREST COURT        |              | POWDER SPRINGS | GA    | FINDS                                 |
| 30127 | 1024133392 |              | SILVERBROOKE UNIT III LOT 112        | 1286 SILVERCREST COURT        |              | POWDER SPRINGS | GA    | FINDS                                 |
| 30127 | 1024230455 | 110070228348 | SILVERBROOKE UNIT III LOT 112        | 1286 SILVERCREST COURT        |              | POWDER SPRINGS | GA    | FINDS                                 |
| 30127 | 1023544554 | 110070006749 | THE ENCLAVE AT MILLER'S POND - LOT 3 | 2487 SINCLAIR TRCE            |              | POWDER SPRINGS | GA    | FINDS                                 |
| 30127 | 1022970403 |              | THE ENCLAVE AT MILLER'S POND - LOT 3 | 2487 SINCLAIR TRCE            |              | POWDER SPRINGS | GA    | FINDS                                 |
| 30127 | 1023545475 | 110070011814 | MEADOW AT MILLER'S POND LOT 35       | 2490 SINCLAIR TRCE            |              | POWDER SPRINGS | GA    | FINDS                                 |
| 30127 | 1022975463 |              | MEADOW AT MILLER'S POND LOT 35       | 2490 SINCLAIR TRCE            |              | POWDER SPRINGS | GA    | FINDS                                 |
| 30127 | 1023660900 | 110070075011 | THE ENCLAVE AT MILLERS POND LOT 15   | 2494 SINCLAIR TRCE            |              | POWDER SPRINGS | GA    | FINDS                                 |
| 30127 | 1022977240 | 110070013592 | BEL AIRE CREEKSIDE LOT 133           | 1807 SKYLARK CROSSING         | **           | POWDER SPRINGS | GA    | FINDS                                 |
| 30127 | 1022977150 | 110070013502 | BEL AIRE CREEKSIDE LOT 136           | 1819 SKYLARK CROSSING         | **           | POWDER SPRINGS | GA    | FINDS                                 |
| 30127 | 1004686110 | 110006552578 | HUNTER BODY SHOP INC                 | 890 SLEEPY HOLLOW RD          |              | POWDER SPRINGS | GA    | RCRA-CESQG, FINDS                     |
| 30127 | S123104550 |              | HARCROS CHEMICALS INC - POWDER SP    | 5200 SPEAKER ROAD             |              | POWDER SPRINGS | GA    | TIER 2                                |
| 30127 | 1024371512 | 110070273994 | GAGING TECHNOLOGY, INC.              | 3000 SPRING INDUSTRIAL DRIVE  |              | POWDER SPRINGS | GA    | FINDS                                 |
| 30127 | S110820945 |              | SBC RECYCLING                        | 3003 SPRINGS INDUSTRIAL BLVD. |              | POWDER SPRINGS | GA    | FINDS                                 |
| 30127 | S107751320 | 306700180    | MG INTERNATIONAL INC                 | 3004 SPRINGS INDUSTRI         |              | POWDER SPRINGS | GA    | AIRS                                  |
| 30127 | 1005648811 | 110001388668 | MG INTERNATIONAL INC                 | 3004 SPRINGS INDUSTRI         |              | POWDER SPRINGS | GA    | FINDS                                 |
| 30127 | 1024151322 | 110070258336 | STONEMILL CREEK SUBDIVISION UNIT V   | 5853 SQUIRREL RUN             | **           | POWDER SPRINGS | GA    | FINDS                                 |
| 30127 | 1022977436 | 110070013788 | VINEYARD PLACE EAST LOT 51           | 3061 STAGLIN LANE             |              | POWDER SPRINGS | GA    | FINDS                                 |
| 30127 | 1022991121 | 110070027494 | VINEYARD PLACE EAST LOT 50           | 3065 STAGLIN DR               |              | POWDER SPRINGS | GA    | FINDS                                 |
| 30127 | 1022982518 | 110070018882 | VINEYARD PLACE EAST LOT 54           | 3066 STAGLIN DR               |              | POWDER SPRINGS | GA    | FINDS                                 |
| 30127 | 1022972614 | 110070008963 | VINEYARD PLACE EAST LOT 49           | 3069 STAGLIN DR               |              | POWDER SPRINGS | GA    | FINDS                                 |
| 30127 | 1022982068 | 110070018431 | VINEYARD PLACE EAST LOT 55           | 3070 STAGLIN DR               |              | POWDER SPRINGS | GA    | FINDS                                 |
| 30127 | 1022978256 | 110070014609 | VINEYARD PLACE EAST LOT 48           | 3073 STAGLIN DR               |              | POWDER SPRINGS | GA    | FINDS                                 |
| 30127 | 1022975288 | 110070011638 | VINEYARD PLACE EAST LOT 57           | 3078 STAGLIN DR               |              | POWDER SPRINGS | GA    | FINDS                                 |
| 30127 | 1022970855 | 110070007201 | VINEYARD PLACE EAST LOT 58           | 3082 STAGLIN DR               |              | POWDER SPRINGS | GA    | FINDS                                 |
| 30127 | 1022974540 | 110070010890 | VINEYARD PLACE EAST LOT 59           | 3089 STAGLIN DR               |              | POWDER SPRINGS | GA    | FINDS                                 |
| 30127 | 1022977986 | 110070014339 | VINEYARD PLACE EAST LOT 64           | 3102 STAGLIN DR               |              | POWDER SPRINGS | GA    | FINDS                                 |
| 30127 | 1022988775 | 110070025145 | VINEYARD PLACE EAST LOT 65           | 3106 STAGLIN DR               |              | POWDER SPRINGS | GA    | FINDS                                 |
| 30127 | 1022976776 | 110070013128 | VINEYARD PLACE EAST LOT 68           | 3118 STAGLIN DRIVE            |              | POWDER SPRINGS | GA    | FINDS                                 |
| 30127 | 1022983363 | 110070019729 | VINEYARD PLACE EAST LOT 10           | 3121 STAGLIN DRIVE            |              | POWDER SPRINGS | GA    | FINDS                                 |
| 30127 | 1022986113 | 110070022481 | VINEYARD PLACE EAST LOT 69           | 3122 STAGLIN DRIVE            |              | POWDER SPRINGS | GA    | FINDS                                 |
| 30127 | 1022991413 | 110070027786 | VINEYARD PLACE EAST LOT 2            | 3153 STAGLIN DRIVE            |              | POWDER SPRINGS | GA    | FINDS                                 |
| 30127 | 1020501553 |              | JOBADA AKMAL INC                     | 4300 STEEPLECHASE DR          |              | POWDER SPRINGS | GA    | EDR Historical Auto Stations<br>FINDS |
| 30127 | 1023544549 | 110070006742 | THE ENCLAVE AT MILLER'S POND - LOT 2 | 2400 STEINBECK LN             |              | POWDER SPRINGS | GA    | FINDS                                 |
| 30127 | 1022970396 |              | THE ENCLAVE AT MILLER'S POND - LOT 2 | 2400 STEINBECK LN             |              | POWDER SPRINGS | GA    | FINDS                                 |
| 30127 | 1022988321 | 110070024691 | ENCLAVE AT MILLERS POND LOT 26       | 2412 STEINBECK LN             |              | POWDER SPRINGS | GA    | FINDS                                 |
| 30127 | 1023626229 | 110070033262 | ENCLAVE AT MILLER'S POND LOT 28      | 2415 STEINBECK LN             |              | POWDER SPRINGS | GA    | FINDS                                 |
| 30127 | 1023545645 | 110070012836 | ENCLAVE AT MILLER'S POND LOT 29      | 2419 STEINBECK LN             |              | POWDER SPRINGS | GA    | FINDS                                 |
| 30127 | 1022976484 |              | ENCLAVE AT MILLER'S POND LOT 29      | 2419 STEINBECK LN             |              | POWDER SPRINGS | GA    | FINDS                                 |
| 30127 | 1022987663 | 110070024033 | THE ENCLAVE AT MILLERS POND LOT 22   | 2428 STEINBECK LN             |              | POWDER SPRINGS | GA    | FINDS                                 |

### EDR ZIP Code Scan Report

| ZIP   | EDR-ID     | Facility ID  | Name                                | Address                  | Map/Dir/Dist | City           | State | Databases                    |
|-------|------------|--------------|-------------------------------------|--------------------------|--------------|----------------|-------|------------------------------|
| 30127 | 1022985786 | 110070022154 | THE ENCLAVE AT MILLERS POND LOT 18  | 2439 STEINBECK LN        |              | POWDER SPRINGS | GA    | FINDS                        |
| 30127 | 1022985790 | 110070022158 | SILVERBROOK RESERVE LOT 92          | 1401 STERLINGBROOKE DR   |              | POWDER SPRINGS | GA    | FINDS                        |
| 30127 | 1022987201 | 110070023571 | SILVERBROOKE RESERVE LOT 91         | 1403 STERLINGBROOKE DR   |              | POWDER SPRINGS | GA    | FINDS                        |
| 30127 | 1022976393 | 110070012745 | SILVERBROOKE RESERVE LOT 62         | 1411 STERLINGBROOKE DR   |              | POWDER SPRINGS | GA    | FINDS                        |
| 30127 | 1022987977 | 110070024347 | SILVERBROOKE RESERVE LOT 49         | 1412 STERLINGBROOKE DR   |              | POWDER SPRINGS | GA    | FINDS                        |
| 30127 | 1022979574 | 110070015929 | SILVERBROOKE RESERVE LOT 60         | 1415 STERLINGBROOKE DR   |              | POWDER SPRINGS | GA    | FINDS                        |
| 30127 | 1022980289 | 110070016650 | SILVERBROOKE RESERVE LOT 59         | 1417 STERLINGBROOKE DR   |              | POWDER SPRINGS | GA    | FINDS                        |
| 30127 | 1022982117 | 110070018480 | SILVERBROOKE RESERVE LOT 58         | 1419 STERLINGBROOKE DR   |              | POWDER SPRINGS | GA    | FINDS                        |
| 30127 | 1022987762 | 110070024132 | SILVERBROOKE RESERVE LOT 54         | 1422 STERLINGBROOKE DR   |              | POWDER SPRINGS | GA    | FINDS                        |
| 30127 | 1022979762 | 110070016117 | SILVERBROOKE RESERVE LOT 56         | 1426 STERLINGBROOKE DR   |              | POWDER SPRINGS | GA    | FINDS                        |
| 30127 | 1012086047 | 110038665370 | GREYSTONE POWER CORP-               | 4899 STOUT PKWY SW       |              | POWDER SPRINGS | GA    | FINDS                        |
| 30127 | S121799029 |              | GREYSTONE POWER CORP-               | 4899 STOUT PKWY SW       |              | POWDER SPRINGS | GA    | AIRS                         |
| 30127 | S113244656 |              | A&H GARAGE SERVICE & RECYCLING      | 5830 STOUT PARKWAY       |              | POWDER SPRINGS | GA    | SWF/LF                       |
| 30127 | S112371480 |              | CHARLES LIGHT                       | 5050 SULLIVAN ROAD       |              | POWDER SPRINGS | GA    |                              |
| 30127 | 1020045351 |              | MR KLEANS DRY CLEANERS LLC          | 4112 SWEETSPRINGS TER SW |              | POWDER SPRINGS | GA    | EDR Historical Cleaners      |
| 30127 | S123437859 |              | ON-SET DISPOSALS, LLC               | 100 SWEETWATER LANE      | **           | POWDER SPRINGS | GE    | SWF/LF                       |
| 30127 | 1024243513 | 110070249576 | SWEETWATER LANDING LOTS 18-22       | 4643 SWEETWATER AVENUE   |              | POWDER SPRINGS | GA    | FINDS                        |
| 30127 | 1024144672 |              | SWEETWATER LANDING LOTS 18-22       | 4643 SWEETWATER AVENUE   |              | POWDER SPRINGS | GA    |                              |
| 30127 | 1024243679 | 110070249752 | SWEETWATER LANDING LOT 17           | 4644 SWEETWATER AVENUE   |              | POWDER SPRINGS | GA    | FINDS                        |
| 30127 | 1024144841 |              | SWEETWATER LANDING LOT 17           | 4644 SWEETWATER AVENUE   |              | POWDER SPRINGS | GA    |                              |
| 30127 | 1024137949 |              | SWEETWATER LANDING - LOT 6          | 4676 SWEETWATER AVENUE   |              | POWDER SPRINGS | GA    |                              |
| 30127 | 1024235351 | 110070235609 | SWEETWATER LANDING - LOT 6          | 4676 SWEETWATER AVENUE   |              | POWDER SPRINGS | GA    | FINDS                        |
| 30127 | 1024711215 | 110070505754 | SWEETWATER LANDING TOWNHOMES        | SWEETWATER AVE           | **           | POWDER SPRINGS | GA    | FINDS                        |
| 30127 | 1022988786 | 110070025156 | SWEETWATER LANDING PHASE II LOTS 9  | SWEETWATER AVENUE        | **           | POWDER SPRINGS | GA    | FINDS                        |
| 30127 | 1022975736 | 110070012087 | SWEETWATER LANDING PHASE II LOTS 8  | SWEETWATER AVENUE        | **           | POWDER SPRINGS | GA    | FINDS                        |
| 30127 | 1022987885 | 110070024255 | SWEETWATER LANDING LOTS 76-78       | SWEETWATER AVENUE        |              | POWDER SPRINGS | GA    | FINDS                        |
| 30127 | 1024246213 | 110070252549 | SWEETWATER LANDING LOTS 86-87       | SWEETWATER AVENUE        |              | POWDER SPRINGS | GA    | FINDS                        |
| 30127 | 1024147518 |              | SWEETWATER LANDING LOTS 86-87       | SWEETWATER AVENUE        |              | POWDER SPRINGS | GA    |                              |
| 30127 | 1025449665 | 110070519312 | SILVERBROOKE UNIT III LOT 125       | TBA                      | **           | POWDER SPRINGS | GA    | FINDS                        |
| 30127 | 1024729592 |              | SILVERBROOKE UNIT III LOT 125       | TBA                      | **           | POWDER SPRINGS | GA    |                              |
| 30127 | 1021709917 |              | SGS ENTERPRISES INC                 | 1403 TENDER TRL          |              | POWDER SPRINGS | GA    | EDR Historical Auto Stations |
| 30127 | 1023545849 | 110070013951 | MEADOW AT MILLER'S POND LOTS 9-10   | 3650 THACKARY DR         |              | POWDER SPRINGS | GA    | FINDS                        |
| 30127 | 1022977599 |              | MEADOW AT MILLER'S POND LOTS 9-10   | 3650 THACKARY DR         |              | POWDER SPRINGS | GA    |                              |
| 30127 | 1024022107 | 110070117444 | MEADOW AT MILLER'S POND LOT 39      | 3660 THACKARY DR         |              | POWDER SPRINGS | GA    | FINDS                        |
| 30127 | 1023548252 | 110070027807 | MEADOWS AT MILLER'S POND LOT 34     | 3702 THACKARY DR         |              | POWDER SPRINGS | GA    | FINDS                        |
| 30127 | 1022991434 |              | MEADOWS AT MILLER'S POND LOT 34     | 3702 THACKARY DR         |              | POWDER SPRINGS | GA    |                              |
| 30127 | 1024219837 | 110070214876 | THE MEADOW AT MILLER'S POND - LOT 5 | 3729 THACKARY DRIVE      |              | POWDER SPRINGS | GA    | FINDS                        |
| 30127 | 1024123023 |              | THE MEADOW AT MILLER'S POND - LOT 5 | 3729 THACKARY DRIVE      |              | POWDER SPRINGS | GA    |                              |
| 30127 | 1023546047 | 110070014935 | MEADOWS AT MILLER'S POND LOT 56     | 3747 THACKARY DR         |              | POWDER SPRINGS | GA    | FINDS                        |
| 30127 | 1022978582 |              | MEADOWS AT MILLER'S POND LOT 56     | 3747 THACKARY DR         |              | POWDER SPRINGS | GA    |                              |
| 30127 | 1023701126 | 110070098246 | MEADOWS AT MILLER'S POND LOT 25     | 3756 THACKARY DR         |              | POWDER SPRINGS | GA    | FINDS                        |
| 30127 | 1024030015 | 110070153052 | THE MEADOW AT MILLER'S POND - LOT 2 | 3762 THACKARY DRIVE      |              | POWDER SPRINGS | GA    | FINDS                        |
| 30127 | 1022984455 |              | MEADOWS AT MILLER'S POND LOT 22     | 3774 THACKARY DR         |              | POWDER SPRINGS | GA    |                              |
| 30127 | 1023547069 | 110070020822 | MEADOWS AT MILLER'S POND LOT 22     | 3774 THACKARY DR         |              | POWDER SPRINGS | GA    | FINDS                        |
| 30127 | 1022974516 |              | MEADOWS AT MILLER'S POND LOT 53     | 3777 THACKARY DR         |              | POWDER SPRINGS | GA    |                              |
| 30127 | 1023545288 | 110070010866 | MEADOWS AT MILLER'S POND LOT 53     | 3777 THACKARY DR         |              | POWDER SPRINGS | GA    | FINDS                        |
| 30127 | 1024030608 | 110070153659 | MEADOWS AT MILLER'S POND LOT 14     | 3780 THACKARY DRIVE      |              | POWDER SPRINGS | GA    | FINDS                        |
| 30127 | 1024134088 |              | THE MEADOW AT MILLER'S POND - LOT 2 | 3786 THACKARY DRIVE      |              | POWDER SPRINGS | GA    |                              |
| 30127 | 1024231116 | 110070229082 | THE MEADOW AT MILLER'S POND - LOT 2 | 3786 THACKARY DRIVE      |              | POWDER SPRINGS | GA    | FINDS                        |
| 30127 | 1022989091 |              | MEADOWS AT MILLER'S POND LOT 51     | 3789 THACKARY DR         |              | POWDER SPRINGS | GA    |                              |
| 30127 | 1023547856 | 110070025461 | MEADOWS AT MILLER'S POND LOT 51     | 3789 THACKARY DR         |              | POWDER SPRINGS | GA    | FINDS                        |
| 30127 | 1024029978 | 110070153015 | MEADOWS AT MILLER'S POND LOT 19     | 3792 THACKARY DRIVE      |              | POWDER SPRINGS | GA    | FINDS                        |
| 30127 | 1024029976 | 110070153013 | THE MEADOW AT MILLER'S POND - LOT 1 | 3798 THACKARY DRIVE      |              | POWDER SPRINGS | GA    | FINDS                        |
| 30127 | 1023662773 | 110070076885 | MEADOWS AT MILLER'S POND LOT 49     | 3801 THACKARY DR         |              | POWDER SPRINGS | GA    | FINDS                        |
| 30127 | 1024029977 | 110070153014 | MEADOWS AT MILLER'S POND LOT 17     | 3804 THACKARY DRIVE      |              | POWDER SPRINGS | GA    | FINDS                        |
| 30127 | 1024219205 | 110070214175 | THE MEADOW AT MILLER'S POND - LOT 1 | 3810 THACKARY DRIVE      |              | POWDER SPRINGS | GA    | FINDS                        |
| 30127 | 1024122337 |              | THE MEADOW AT MILLER'S POND - LOT 1 | 3810 THACKARY DRIVE      |              | POWDER SPRINGS | GA    |                              |
| 30127 | 1023547638 | 110070024332 | MEADOWS AT MILLER'S POND LOT 48     | 3813 THACKARY DR         |              | POWDER SPRINGS | GA    | FINDS                        |
| 30127 | 1022987962 |              | MEADOWS AT MILLER'S POND LOT 48     | 3813 THACKARY DR         |              | POWDER SPRINGS | GA    |                              |
| 30127 | 1023662350 | 110070076462 | MEADOWS AT MILLER'S POND LOT 15     | 3816 THACKARY DR         |              | POWDER SPRINGS | GA    | FINDS                        |
| 30127 | 1023662878 | 110070076990 | MEADOWS AT MILLER'S POND LOT 13     | 3828 THACKARY DR         |              | POWDER SPRINGS | GA    | FINDS                        |
| 30127 | 1024088575 |              | THE MEADOW AT MILLER'S POND - LOT 1 | 3834 THACKARY DRIVE      |              | POWDER SPRINGS | GA    |                              |
| 30127 | 1024213348 | 110070201980 | THE MEADOW AT MILLER'S POND - LOT 1 | 3834 THACKARY DRIVE      |              | POWDER SPRINGS | GA    | FINDS                        |
| 30127 | 1023547934 | 110070025896 | MEADOWS AT MILLER'S POND LOT 11     | 3840 THACKARY DR         |              | POWDER SPRINGS | GA    | FINDS                        |
| 30127 | 1022989526 |              | MEADOWS AT MILLER'S POND LOT 11     | 3840 THACKARY DR         |              | POWDER SPRINGS | GA    |                              |
| 30127 | 1023663220 | 110070077332 | MEADOWS AT MILLER'S POND LOT 10     | 3846 THACKARY DR         |              | POWDER SPRINGS | GA    | FINDS                        |
| 30127 | 1022984984 |              | MEADOWS AT MILLER'S POND LOT 9      | 3852 THACKARY DR         |              | POWDER SPRINGS | GA    |                              |
| 30127 | 1023547153 | 110070021351 | MEADOWS AT MILLER'S POND LOT 9      | 3852 THACKARY DR         |              | POWDER SPRINGS | GA    | FINDS                        |
| 30127 | 1022970468 |              | MEADOWS AT MILLER'S POND LOT 43     | 3855 THACKARY DR         |              | POWDER SPRINGS | GA    |                              |
| 30127 | 1023544572 | 110070006814 | MEADOWS AT MILLER'S POND LOT 43     | 3855 THACKARY DR         |              | POWDER SPRINGS | GA    | FINDS                        |

## EDR ZIP Code Scan Report

| ZIP   | EDR-ID     | Facility ID  | Name                                | Address                | Map/Dir/Dist | City           | State | Databases                    |
|-------|------------|--------------|-------------------------------------|------------------------|--------------|----------------|-------|------------------------------|
| 30127 | 1022974517 |              | MEADOWS AT MILLER'S POND LOT 8      | 3858 THACKARY DR       |              | POWDER SPRINGS | GA    |                              |
| 30127 | 1023545289 | 110070010867 | MEADOWS AT MILLER'S POND LOT 8      | 3858 THACKARY DR       |              | POWDER SPRINGS | GA    | FINDS                        |
| 30127 | 1023545071 | 110070009702 | MEADOWS AT MILLER'S POND LOT 7      | 3864 THACKARY DR       |              | POWDER SPRINGS | GA    | FINDS                        |
| 30127 | 1022973353 |              | MEADOWS AT MILLER'S POND LOT 7      | 3864 THACKARY DR       |              | POWDER SPRINGS | GA    |                              |
| 30127 | 1023544986 | 110070009193 | MEADOWS AT MILLER'S POND LOT 1      | 3892 THACKARY DR       |              | POWDER SPRINGS | GA    | FINDS                        |
| 30127 | 1022972844 |              | MEADOWS AT MILLER'S POND LOT 1      | 3892 THACKARY DR       |              | POWDER SPRINGS | GA    |                              |
| 30127 | 1022983096 | 110070019462 | LOST MOUNTAIN TRAILS LOT 38         | 4195 THAYER DR         |              | POWDER SPRINGS | GA    | FINDS                        |
| 30127 | 1022980282 | 110070016643 | LOST MOUNTAIN TRAILS LOT 5          | 4200 THAYER DR         |              | POWDER SPRINGS | GA    | FINDS                        |
| 30127 | 1022979033 | 110070015388 | LOST MOUNTAIN TRAILS LOT 6          | 4210 THAYER DR         |              | POWDER SPRINGS | GA    | FINDS                        |
| 30127 | 1022973730 | 110070010079 | LOST MOUNTAIN TRAILS LOT 12         | 4270 THAYER DR         |              | POWDER SPRINGS | GA    | FINDS                        |
| 30127 | 1022987045 | 110070023414 | LOST MOUNTAIN TRAILS LOT 25         | 4295 THAYER DR         |              | POWDER SPRINGS | GA    | FINDS                        |
| 30127 | 1025457937 | 110070531112 | TOMMY TAYLOR BORROW PIT             | 787 TIDWELL ROAD       |              | POWDER SPRINGS | GA    | FINDS                        |
| 30127 | 1024935542 |              | TOMMY TAYLOR BORROW PIT             | 787 TIDWELL ROAD       |              | POWDER SPRINGS | GA    |                              |
| 30127 | 1024705756 | 110070500257 | POWDER SPRINGS DOWNTOWN GREENS      | 4485 N TOWN SQUARE     |              | POWDER SPRINGS | GA    | FINDS                        |
| 30127 | 93166799   |              |                                     | 2018 TULSA AVENUE      | **           | FRAZER         | TN    | ERNS                         |
| 30127 | 1023663065 | 110070077177 | RESERVE AT LOST MOUNTAIN LOT 9      | 4512 VENUS COURT       | **           | POWDER SPRINGS | GA    | FINDS                        |
| 30127 | 1023661828 | 110070075940 | RESERVE AT LOST MOUNTAIN LOT 7      | 4520 VENUS COURT       | **           | POWDER SPRINGS | GA    | FINDS                        |
| 30127 | 1024126410 |              | RESERVE AT LOST MOUNTAIN LOT 6      | 4524 VENUS COURT       | **           | POWDER SPRINGS | GA    |                              |
| 30127 | 1024222967 | 110070218371 | RESERVE AT LOST MOUNTAIN LOT 6      | 4524 VENUS COURT       | **           | POWDER SPRINGS | GA    | FINDS                        |
| 30127 | 1024604910 | 110070392312 | RESERVE AT LOST MOUNTAIN LOT 5      | 4528 VENUS COURT       | **           | POWDER SPRINGS | GA    | FINDS                        |
| 30127 | 1024222155 | 110070217466 | RESERVE AT LOST MOUNTAIN LOT 8      | 4616 VENUS COURT       | **           | POWDER SPRINGS | GA    | FINDS                        |
| 30127 | 1024125538 |              | RESERVE AT LOST MOUNTAIN LOT 8      | 4616 VENUS COURT       | **           | POWDER SPRINGS | GA    |                              |
| 30127 | 1024148938 | 110070255819 | 1273 VILLA RICA ROAD                | 1273 VILLA RICA ROAD   |              | POWDER SPRINGS | GA    | FINDS                        |
| 30127 | 1024705277 | 110070499778 | VINEYARDS AT NEW MACLAND AMENITY    | VINE DRIVE             | **           | POWDER SPRINGS | GA    | FINDS                        |
| 30127 | 1024222972 | 110070218376 | VINEYARDS AT NEW MACLAND (LOTS 22,  | VINE RIDGE DRIVE       |              | POWDER SPRINGS | GA    | FINDS                        |
| 30127 | 1024126415 |              | VINEYARDS AT NEW MACLAND (LOTS 18,  | VINE RIDGE DRIVE       |              | POWDER SPRINGS | GA    |                              |
| 30127 | 1022983708 | 110070020074 | LOST MOUNTAIN TRAILS LOT 16         | 1965 WHITMAN DR        |              | POWDER SPRINGS | GA    | FINDS                        |
| 30127 | 1022976300 | 110070012652 | LOST MOUNTAIN TRAILS LOT 21         | 1970 WHITMAN DR        |              | POWDER SPRINGS | GA    | FINDS                        |
| 30127 | S113245179 |              | GRINDERS SANITATION                 | 748 WILLIAMS LAKE ROAD |              | POWDER SPRINGS | GA    | SWF/LF                       |
| 30127 | 1020327695 |              | PATEL PERESH                        | 421 WINTER PARK LN     |              | POWDER SPRINGS | GA    | EDR Historical Auto Stations |
| 30127 | 1023660967 | 110070075078 | DOGWOOD PARK LOT 46                 | 4325 WOOD COVE WALK    |              | POWDER SPRINGS | GA    | FINDS                        |
| 30127 | 1022984438 | 110070020805 | REGISTRY AT OLD LOST MOUNTAIN LOT   | 4472 WORTHINGS COURT   |              | POWDER SPRINGS | GA    | FINDS                        |
| 30127 | 2003648927 |              |                                     | 2275 WORTHINGTON DRIVE |              | POWDER SPRINGS | GA    | ERNS                         |
| 30127 | 1024439865 | 110070363108 | THE PARK AT KYLE FARM UNIT II PHASE | 605 WYNNEWOOD COURT    | **           | POWDER SPRINGS | GA    | FINDS                        |
| 30127 | 1024599270 | 110070386672 | THE PARK AT KYLE FARM UNIT II PHASE | 609 WYNNEWOOD COURT    | **           | POWDER SPRINGS | GA    | FINDS                        |
| 30127 | 1024708806 | 110070503344 | THE PARK AT KYLE FARM UNIT II PHASE | 609 WYNNEWOOD COURT    | **           | POWDER SPRINGS | GA    | FINDS                        |
| 30127 | 1024150439 | 110070257410 | THE PARK AT KYLE FARM UNIT II PHASE | 610 WYNNEWOOD COURT    | **           | POWDER SPRINGS | GA    | FINDS                        |
| 30127 | 1025473628 |              | THE PARK AT KYLE FARM LOT 108       | 613 WYNNEWOOD COURT    | **           | POWDER SPRINGS | GA    |                              |
| 30127 | 1024455625 | 110070383976 | THE PARK AT KYLE FARM UNIT II PHASE | 617 WYNNEWOOD COURT    | **           | POWDER SPRINGS | GA    | FINDS                        |
| 30127 | 1024711581 | 110070506121 | THE PARK AT KYLE FARM UNIT II PHASE | 621 WYNNEWOOD COURT    | **           | POWDER SPRINGS | GA    | FINDS                        |
| 30127 | 1024708611 | 110070503149 | THE PARK AT KYLE FARM LOT 111       | 624 WYNNEWOOD COURT    | **           | POWDER SPRINGS | GA    | FINDS                        |
| 30127 | 1024148278 | 110070255111 | THE PARK AT KYLE FARM UNIT II PHASE | 629 WYNNEWOOD COURT    | **           | POWDER SPRINGS | GA    | FINDS                        |
| 30127 | 1025473460 |              | THE PARK AT KYLE FARM LOT 116       | 645 WYNNEWOOD COURT    | **           | POWDER SPRINGS | GA    |                              |
| 30127 | 1024148497 | 110070255343 | THE PARK AT KYLE FARM UNIT II PHASE | 646 WYNNEWOOD COURT    | **           | POWDER SPRINGS | GA    | FINDS                        |
| 30127 | 1024446161 | 110070371734 | THE PARK AT KYLE FARM UNIT II PHASE | 649 WYNNEWOOD COURT    | **           | POWDER SPRINGS | GA    | FINDS                        |
| 30127 | 1022990305 | 110070026677 | LOST MOUNTAIN TRAILS LOT 33         | 2020 YOUNGSTOWN PL SW  |              | POWDER SPRINGS | GA    | FINDS                        |
| 30127 | 1022989791 | 110070026162 | LOST MOUNTAIN TRAILS LOT 35         | 2025 YOUNGSTOWN PL SW  |              | POWDER SPRINGS | GA    | FINDS                        |

# GOVERNMENT RECORDS SEARCHED / DATA CURRENCY TRACKING

To maintain currency of the following federal and state databases, EDR contacts the appropriate governmental agency on a monthly or quarterly basis, as required.

**Number of Days to Update:** Provides confirmation that EDR is reporting records that have been updated within 90 days from the date the government agency made the information available to the public.

## STANDARD ENVIRONMENTAL RECORDS

### ***Federal NPL site list***

#### NPL: National Priority List

National Priorities List (Superfund). The NPL is a subset of CERCLIS and identifies over 1,200 sites for priority cleanup under the Superfund Program. NPL sites may encompass relatively large areas. As such, EDR provides polygon coverage for over 1,000 NPL site boundaries produced by EPA's Environmental Photographic Interpretation Center (EPIC) and regional EPA offices.

|   |  |
|---|--|
| Date of Government Version: 07/19/2019  | Source: EPA                            |
| Date Data Arrived at EDR: 07/30/2019    | Telephone: N/A                         |
| Date Made Active in Reports: 09/03/2019 | Last EDR Contact: 10/02/2019           |
| Number of Days to Update: 35            | Next Scheduled EDR Contact: 01/13/2020 |
|   | Data Release Frequency: Quarterly      |

#### NPL Site Boundaries

##### Sources:

EPA's Environmental Photographic Interpretation Center (EPIC)  
Telephone: 202-564-7333

EPA Region 1  
Telephone 617-918-1143

EPA Region 6  
Telephone: 214-655-6659

EPA Region 3  
Telephone 215-814-5418

EPA Region 7  
Telephone: 913-551-7247

EPA Region 4  
Telephone 404-562-8033

EPA Region 8  
Telephone: 303-312-6774

EPA Region 5  
Telephone 312-886-6686

EPA Region 9  
Telephone: 415-947-4246

EPA Region 10  
Telephone 206-553-8665

#### Proposed NPL: Proposed National Priority List Sites

A site that has been proposed for listing on the National Priorities List through the issuance of a proposed rule in the Federal Register. EPA then accepts public comments on the site, responds to the comments, and places on the NPL those sites that continue to meet the requirements for listing.

|   |  |
|---|--|
| Date of Government Version: 07/19/2019  | Source: EPA                            |
| Date Data Arrived at EDR: 07/30/2019    | Telephone: N/A                         |
| Date Made Active in Reports: 09/03/2019 | Last EDR Contact: 10/02/2019           |
| Number of Days to Update: 35            | Next Scheduled EDR Contact: 01/13/2020 |
|   | Data Release Frequency: Quarterly      |

#### NPL LIENS: Federal Superfund Liens

Federal Superfund Liens. Under the authority granted the USEPA by CERCLA of 1980, the USEPA has the authority to file liens against real property in order to recover remedial action expenditures or when the property owner received notification of potential liability. USEPA compiles a listing of filed notices of Superfund Liens.

# GOVERNMENT RECORDS SEARCHED / DATA CURRENCY TRACKING

Date of Government Version: 10/15/1991  
Date Data Arrived at EDR: 02/02/1994  
Date Made Active in Reports: 03/30/1994  
Number of Days to Update: 56

Source: EPA  
Telephone: 202-564-4267  
Last EDR Contact: 08/15/2011  
Next Scheduled EDR Contact: 11/28/2011  
Data Release Frequency: No Update Planned

## ***Federal Delisted NPL site list***

Delisted NPL: National Priority List Deletions

The National Oil and Hazardous Substances Pollution Contingency Plan (NCP) establishes the criteria that the EPA uses to delete sites from the NPL. In accordance with 40 CFR 300.425.(e), sites may be deleted from the NPL where no further response is appropriate.

Date of Government Version: 07/19/2019  
Date Data Arrived at EDR: 07/30/2019  
Date Made Active in Reports: 09/03/2019  
Number of Days to Update: 35

Source: EPA  
Telephone: N/A  
Last EDR Contact: 10/02/2019  
Next Scheduled EDR Contact: 01/13/2020  
Data Release Frequency: Quarterly

## ***Federal CERCLIS list***

FEDERAL FACILITY: Federal Facility Site Information listing

A listing of National Priority List (NPL) and Base Realignment and Closure (BRAC) sites found in the Comprehensive Environmental Response, Compensation and Liability Information System (CERCLIS) Database where EPA Federal Facilities Restoration and Reuse Office is involved in cleanup activities.

Date of Government Version: 04/03/2019  
Date Data Arrived at EDR: 04/05/2019  
Date Made Active in Reports: 05/14/2019  
Number of Days to Update: 39

Source: Environmental Protection Agency  
Telephone: 703-603-8704  
Last EDR Contact: 10/04/2019  
Next Scheduled EDR Contact: 01/13/2020  
Data Release Frequency: Varies

SEMS: Superfund Enterprise Management System

SEMS (Superfund Enterprise Management System) tracks hazardous waste sites, potentially hazardous waste sites, and remedial activities performed in support of EPA's Superfund Program across the United States. The list was formerly known as CERCLIS, renamed to SEMS by the EPA in 2015. The list contains data on potentially hazardous waste sites that have been reported to the USEPA by states, municipalities, private companies and private persons, pursuant to Section 103 of the Comprehensive Environmental Response, Compensation, and Liability Act (CERCLA). This dataset also contains sites which are either proposed to or on the National Priorities List (NPL) and the sites which are in the screening and assessment phase for possible inclusion on the NPL.

Date of Government Version: 07/19/2019  
Date Data Arrived at EDR: 07/30/2019  
Date Made Active in Reports: 09/03/2019  
Number of Days to Update: 35

Source: EPA  
Telephone: 800-424-9346  
Last EDR Contact: 10/02/2019  
Next Scheduled EDR Contact: 10/28/2019  
Data Release Frequency: Quarterly

## ***Federal CERCLIS NFRAP site list***

SEMS-ARCHIVE: Superfund Enterprise Management System Archive

# GOVERNMENT RECORDS SEARCHED / DATA CURRENCY TRACKING

SEMS-ARCHIVE (Superfund Enterprise Management System Archive) tracks sites that have no further interest under the Federal Superfund Program based on available information. The list was formerly known as the CERCLIS-NFRAP, renamed to SEMS ARCHIVE by the EPA in 2015. EPA may perform a minimal level of assessment work at a site while it is archived if site conditions change and/or new information becomes available. Archived sites have been removed and archived from the inventory of SEMS sites. Archived status indicates that, to the best of EPA's knowledge, assessment at a site has been completed and that EPA has determined no further steps will be taken to list the site on the National Priorities List (NPL), unless information indicates this decision was not appropriate or other considerations require a recommendation for listing at a later time. The decision does not necessarily mean that there is no hazard associated with a given site; it only means that, based upon available information, the location is not judged to be potential NPL site.

|   |  |
|---|--|
| Date of Government Version: 07/19/2019  | Source: EPA                            |
| Date Data Arrived at EDR: 07/30/2019    | Telephone: 800-424-9346                |
| Date Made Active in Reports: 09/03/2019 | Last EDR Contact: 10/02/2019           |
| Number of Days to Update: 35            | Next Scheduled EDR Contact: 10/28/2019 |
|   | Data Release Frequency: Quarterly      |

## ***Federal RCRA CORRACTS facilities list***

CORRACTS: Corrective Action Report

CORRACTS identifies hazardous waste handlers with RCRA corrective action activity.

|   |  |
|---|--|
| Date of Government Version: 03/25/2019  | Source: EPA                            |
| Date Data Arrived at EDR: 03/27/2019    | Telephone: 800-424-9346                |
| Date Made Active in Reports: 04/17/2019 | Last EDR Contact: 09/16/2019           |
| Number of Days to Update: 21            | Next Scheduled EDR Contact: 01/06/2020 |
|   | Data Release Frequency: Quarterly      |

## ***Federal RCRA non-CORRACTS TSD facilities list***

RCRA-TSDF: RCRA - Treatment, Storage and Disposal

RCRAInfo is EPA's comprehensive information system, providing access to data supporting the Resource Conservation and Recovery Act (RCRA) of 1976 and the Hazardous and Solid Waste Amendments (HSWA) of 1984. The database includes selective information on sites which generate, transport, store, treat and/or dispose of hazardous waste as defined by the Resource Conservation and Recovery Act (RCRA). Transporters are individuals or entities that move hazardous waste from the generator offsite to a facility that can recycle, treat, store, or dispose of the waste. TSDFs treat, store, or dispose of the waste.

|   |   |
|---|---|
| Date of Government Version: 03/25/2019  | Source: Environmental Protection Agency |
| Date Data Arrived at EDR: 03/27/2019    | Telephone: (404) 562-8651               |
| Date Made Active in Reports: 04/17/2019 | Last EDR Contact: 09/16/2019            |
| Number of Days to Update: 21            | Next Scheduled EDR Contact: 01/06/2020  |
|   | Data Release Frequency: Quarterly       |

## ***Federal RCRA generators list***

RCRA-LQG: RCRA - Large Quantity Generators

RCRAInfo is EPA's comprehensive information system, providing access to data supporting the Resource Conservation and Recovery Act (RCRA) of 1976 and the Hazardous and Solid Waste Amendments (HSWA) of 1984. The database includes selective information on sites which generate, transport, store, treat and/or dispose of hazardous waste as defined by the Resource Conservation and Recovery Act (RCRA). Large quantity generators (LQGs) generate over 1,000 kilograms (kg) of hazardous waste, or over 1 kg of acutely hazardous waste per month.

|   |   |
|---|---|
| Date of Government Version: 03/25/2019  | Source: Environmental Protection Agency |
| Date Data Arrived at EDR: 03/27/2019    | Telephone: (404) 562-8651               |
| Date Made Active in Reports: 04/17/2019 | Last EDR Contact: 09/16/2019            |
| Number of Days to Update: 21            | Next Scheduled EDR Contact: 01/06/2020  |
|   | Data Release Frequency: Quarterly       |

# GOVERNMENT RECORDS SEARCHED / DATA CURRENCY TRACKING

## RCRA-SQG: RCRA - Small Quantity Generators

RCRAInfo is EPA's comprehensive information system, providing access to data supporting the Resource Conservation and Recovery Act (RCRA) of 1976 and the Hazardous and Solid Waste Amendments (HSWA) of 1984. The database includes selective information on sites which generate, transport, store, treat and/or dispose of hazardous waste as defined by the Resource Conservation and Recovery Act (RCRA). Small quantity generators (SQGs) generate between 100 kg and 1,000 kg of hazardous waste per month.

|   |   |
|---|---|
| Date of Government Version: 03/25/2019  | Source: Environmental Protection Agency |
| Date Data Arrived at EDR: 03/27/2019    | Telephone: (404) 562-8651               |
| Date Made Active in Reports: 04/17/2019 | Last EDR Contact: 09/16/2019            |
| Number of Days to Update: 21            | Next Scheduled EDR Contact: 01/06/2020  |
|   | Data Release Frequency: Quarterly       |

## RCRA-VSQG: RCRA - Very Small Quantity Generators (Formerly Conditionally Exempt Small Quantity Generators)

RCRAInfo is EPA's comprehensive information system, providing access to data supporting the Resource Conservation and Recovery Act (RCRA) of 1976 and the Hazardous and Solid Waste Amendments (HSWA) of 1984. The database includes selective information on sites which generate, transport, store, treat and/or dispose of hazardous waste as defined by the Resource Conservation and Recovery Act (RCRA). Very small quantity generators (VSQGs) generate less than 100 kg of hazardous waste, or less than 1 kg of acutely hazardous waste per month.

|   |   |
|---|---|
| Date of Government Version: 03/25/2019  | Source: Environmental Protection Agency |
| Date Data Arrived at EDR: 03/27/2019    | Telephone: (404) 562-8651               |
| Date Made Active in Reports: 04/17/2019 | Last EDR Contact: 09/16/2019            |
| Number of Days to Update: 21            | Next Scheduled EDR Contact: 01/06/2020  |
|   | Data Release Frequency: Quarterly       |

## ***Federal institutional controls / engineering controls registries***

### LUCIS: Land Use Control Information System

LUCIS contains records of land use control information pertaining to the former Navy Base Realignment and Closure properties.

|   |  |
|---|--|
| Date of Government Version: 08/13/2019  | Source: Department of the Navy         |
| Date Data Arrived at EDR: 08/20/2019    | Telephone: 843-820-7326                |
| Date Made Active in Reports: 08/26/2019 | Last EDR Contact: 08/07/2019           |
| Number of Days to Update: 6             | Next Scheduled EDR Contact: 11/25/2019 |
|   | Data Release Frequency: Varies         |

### US ENG CONTROLS: Engineering Controls Sites List

A listing of sites with engineering controls in place. Engineering controls include various forms of caps, building foundations, liners, and treatment methods to create pathway elimination for regulated substances to enter environmental media or effect human health.

|   |   |
|---|---|
| Date of Government Version: 08/19/2019  | Source: Environmental Protection Agency |
| Date Data Arrived at EDR: 08/20/2019    | Telephone: 703-603-0695                 |
| Date Made Active in Reports: 08/26/2019 | Last EDR Contact: 08/20/2019            |
| Number of Days to Update: 6             | Next Scheduled EDR Contact: 12/09/2019  |
|   | Data Release Frequency: Varies          |

### US INST CONTROL: Sites with Institutional Controls

A listing of sites with institutional controls in place. Institutional controls include administrative measures, such as groundwater use restrictions, construction restrictions, property use restrictions, and post remediation care requirements intended to prevent exposure to contaminants remaining on site. Deed restrictions are generally required as part of the institutional controls.

|   |   |
|---|---|
| Date of Government Version: 08/19/2019  | Source: Environmental Protection Agency |
| Date Data Arrived at EDR: 08/20/2019    | Telephone: 703-603-0695                 |
| Date Made Active in Reports: 08/26/2019 | Last EDR Contact: 08/20/2019            |
| Number of Days to Update: 6             | Next Scheduled EDR Contact: 12/09/2019  |
|   | Data Release Frequency: Varies          |

# GOVERNMENT RECORDS SEARCHED / DATA CURRENCY TRACKING

## ***Federal ERNS list***

### **ERNS: Emergency Response Notification System**

Emergency Response Notification System. ERNS records and stores information on reported releases of oil and hazardous substances.

Date of Government Version: 09/09/2019  
Date Data Arrived at EDR: 09/09/2019  
Date Made Active in Reports: 09/23/2019  
Number of Days to Update: 14

Source: National Response Center, United States Coast Guard  
Telephone: 202-267-2180  
Last EDR Contact: 09/09/2019  
Next Scheduled EDR Contact: 01/06/2020  
Data Release Frequency: Quarterly

## ***State- and tribal - equivalent CERCLIS***

### **SHWS: Hazardous Site Inventory**

State Hazardous Waste Sites. State hazardous waste site records are the states' equivalent to CERCLIS. These sites may or may not already be listed on the federal CERCLIS list. Priority sites planned for cleanup using state funds (state equivalent of Superfund) are identified along with sites where cleanup will be paid for by potentially responsible parties. Available information varies by state.

Date of Government Version: 07/01/2019  
Date Data Arrived at EDR: 07/02/2019  
Date Made Active in Reports: 08/26/2019  
Number of Days to Update: 55

Source: Department of Environmental Protection  
Telephone: 404-657-8600  
Last EDR Contact: 09/23/2019  
Next Scheduled EDR Contact: 01/06/2020  
Data Release Frequency: Annually

### **NON HSI: Non-Hazardous Site Inventory**

This list was obtained by EDR in 1998 and contains property listings that have reported contamination of soil or groundwater under the Georgia Hazardous Site Response Act (HSRA). These sites were not placed on the Georgia Priority list (Hazardous Site Inventory or HSI) because their hazard evaluation scores did not exceed the threshold levels established for sites posing an imminent threat to health or the environment. Disclaimer provided by Rindt-McDuff Associates - the database information has been obtained from publicly available sources produced by other entities. While reasonable steps have been taken to insure the accuracy of the data, RMA does not guarantee the accuracy of the data. No claim is made for the actual existence of pollution at any site. This data does not constitute a legal opinion.

Date of Government Version: 06/30/2019  
Date Data Arrived at EDR: 07/19/2019  
Date Made Active in Reports: 08/26/2019  
Number of Days to Update: 38

Source: Rindt-McDuff Associates, Inc.  
Telephone: N/A  
Last EDR Contact: 10/02/2019  
Next Scheduled EDR Contact: 01/20/2020  
Data Release Frequency: Annually

## ***State and tribal landfill and/or solid waste disposal site lists***

### **SWF/LF: Solid Waste Disposal Facilities**

Solid Waste Facilities/Landfill Sites. SWF/LF type records typically contain an inventory of solid waste disposal facilities or landfills in a particular state. Depending on the state, these may be active or inactive facilities or open dumps that failed to meet RCRA Subtitle D Section 4004 criteria for solid waste landfills or disposal sites.

Date of Government Version: 10/11/2018  
Date Data Arrived at EDR: 01/10/2019  
Date Made Active in Reports: 04/10/2019  
Number of Days to Update: 90

Source: Department of Natural Resources  
Telephone: 404-362-2696  
Source: Center for GIS, Georgia Institute of Technology  
Telephone: 404-385-0900  
Last EDR Contact: 08/02/2019  
Next Scheduled EDR Contact: 11/11/2019  
Data Release Frequency: Semi-Annually

## ***State and tribal leaking storage tank lists***



# GOVERNMENT RECORDS SEARCHED / DATA CURRENCY TRACKING

## LUST: List of Leaking Underground Storage Tanks

Leaking Underground Storage Tank Incident Reports. LUST records contain an inventory of reported leaking underground storage tank incidents. Not all states maintain these records, and the information stored varies by state.

|   |   |
|---|---|
| Date of Government Version: 04/01/2019  | Source: Environmental Protection Division |
| Date Data Arrived at EDR: 06/12/2019    | Telephone: 404-362-2687                   |
| Date Made Active in Reports: 08/26/2019 | Last EDR Contact: 09/13/2019              |
| Number of Days to Update: 75            | Next Scheduled EDR Contact: 12/23/2019    |
|   | Data Release Frequency: Quarterly         |

## INDIAN LUST R10: Leaking Underground Storage Tanks on Indian Land

LUSTs on Indian land in Alaska, Idaho, Oregon and Washington.

|   |  |
|---|--|
| Date of Government Version: 10/17/2018  | Source: EPA Region 10                  |
| Date Data Arrived at EDR: 03/07/2019    | Telephone: 206-553-2857                |
| Date Made Active in Reports: 05/01/2019 | Last EDR Contact: 07/29/2019           |
| Number of Days to Update: 55            | Next Scheduled EDR Contact: 11/04/2019 |
|   | Data Release Frequency: Varies         |

## INDIAN LUST R9: Leaking Underground Storage Tanks on Indian Land

LUSTs on Indian land in Arizona, California, New Mexico and Nevada

|   |   |
|---|---|
| Date of Government Version: 10/10/2018  | Source: Environmental Protection Agency |
| Date Data Arrived at EDR: 03/08/2019    | Telephone: 415-972-3372                 |
| Date Made Active in Reports: 05/01/2019 | Last EDR Contact: 07/29/2019            |
| Number of Days to Update: 54            | Next Scheduled EDR Contact: 11/04/2019  |
|   | Data Release Frequency: Varies          |

## INDIAN LUST R7: Leaking Underground Storage Tanks on Indian Land

LUSTs on Indian land in Iowa, Kansas, and Nebraska

|   |  |
|---|--|
| Date of Government Version: 02/19/2019  | Source: EPA Region 7                   |
| Date Data Arrived at EDR: 03/07/2019    | Telephone: 913-551-7003                |
| Date Made Active in Reports: 05/01/2019 | Last EDR Contact: 07/29/2019           |
| Number of Days to Update: 55            | Next Scheduled EDR Contact: 11/04/2019 |
|   | Data Release Frequency: Varies         |

## INDIAN LUST R6: Leaking Underground Storage Tanks on Indian Land

LUSTs on Indian land in New Mexico and Oklahoma.

|   |  |
|---|--|
| Date of Government Version: 11/01/2018  | Source: EPA Region 6                   |
| Date Data Arrived at EDR: 03/07/2019    | Telephone: 214-665-6597                |
| Date Made Active in Reports: 05/01/2019 | Last EDR Contact: 07/29/2019           |
| Number of Days to Update: 55            | Next Scheduled EDR Contact: 11/04/2019 |
|   | Data Release Frequency: Varies         |

## INDIAN LUST R4: Leaking Underground Storage Tanks on Indian Land

LUSTs on Indian land in Florida, Mississippi and North Carolina.

|   |  |
|---|--|
| Date of Government Version: 09/24/2018  | Source: EPA Region 4                   |
| Date Data Arrived at EDR: 03/12/2019    | Telephone: 404-562-8677                |
| Date Made Active in Reports: 05/01/2019 | Last EDR Contact: 07/23/2019           |
| Number of Days to Update: 50            | Next Scheduled EDR Contact: 11/04/2019 |
|   | Data Release Frequency: Varies         |

## INDIAN LUST R1: Leaking Underground Storage Tanks on Indian Land

A listing of leaking underground storage tank locations on Indian Land.

|   |  |
|---|--|
| Date of Government Version: 10/13/2018  | Source: EPA Region 1                   |
| Date Data Arrived at EDR: 03/07/2019    | Telephone: 617-918-1313                |
| Date Made Active in Reports: 05/01/2019 | Last EDR Contact: 07/29/2019           |
| Number of Days to Update: 55            | Next Scheduled EDR Contact: 11/04/2019 |
|   | Data Release Frequency: Varies         |

# GOVERNMENT RECORDS SEARCHED / DATA CURRENCY TRACKING

## INDIAN LUST R5: Leaking Underground Storage Tanks on Indian Land

Leaking underground storage tanks located on Indian Land in Michigan, Minnesota and Wisconsin.

|   |  |
|---|--|
| Date of Government Version: 10/12/2018  | Source: EPA, Region 5                  |
| Date Data Arrived at EDR: 03/07/2019    | Telephone: 312-886-7439                |
| Date Made Active in Reports: 05/01/2019 | Last EDR Contact: 07/29/2019           |
| Number of Days to Update: 55            | Next Scheduled EDR Contact: 11/04/2019 |
|   | Data Release Frequency: Varies         |

## INDIAN LUST R8: Leaking Underground Storage Tanks on Indian Land

LUSTs on Indian land in Colorado, Montana, North Dakota, South Dakota, Utah and Wyoming.

|   |  |
|---|--|
| Date of Government Version: 10/16/2018  | Source: EPA Region 8                   |
| Date Data Arrived at EDR: 03/07/2019    | Telephone: 303-312-6271                |
| Date Made Active in Reports: 05/01/2019 | Last EDR Contact: 07/29/2019           |
| Number of Days to Update: 55            | Next Scheduled EDR Contact: 11/04/2019 |
|   | Data Release Frequency: Varies         |

### **State and tribal registered storage tank lists**

#### FEMA UST: Underground Storage Tank Listing

A listing of all FEMA owned underground storage tanks.

|   |  |
|---|--|
| Date of Government Version: 05/15/2017  | Source: FEMA                           |
| Date Data Arrived at EDR: 05/30/2017    | Telephone: 202-646-5797                |
| Date Made Active in Reports: 10/13/2017 | Last EDR Contact: 08/26/2019           |
| Number of Days to Update: 136           | Next Scheduled EDR Contact: 10/21/2019 |
|   | Data Release Frequency: Varies         |

#### UST: Underground Storage Tank Database

Registered Underground Storage Tanks. UST's are regulated under Subtitle I of the Resource Conservation and Recovery Act (RCRA) and must be registered with the state department responsible for administering the UST program. Available information varies by state program.

|   |   |
|---|---|
| Date of Government Version: 05/29/2019  | Source: Environmental Protection Division |
| Date Data Arrived at EDR: 06/12/2019    | Telephone: 404-362-2687                   |
| Date Made Active in Reports: 08/01/2019 | Last EDR Contact: 09/12/2019              |
| Number of Days to Update: 50            | Next Scheduled EDR Contact: 12/23/2019    |
|   | Data Release Frequency: Annually          |

#### AST: Above Ground Storage Tanks

A listing of LP gas tank site locations.

|   |  |
|---|--|
| Date of Government Version: 06/04/2012  | Source: Office of Insurance & Safety Fire Commissioner |
| Date Data Arrived at EDR: 06/05/2012    | Telephone: 404-656-5875                                |
| Date Made Active in Reports: 06/14/2012 | Last EDR Contact: 08/14/2019                           |
| Number of Days to Update: 9             | Next Scheduled EDR Contact: 12/02/2019                 |
|   | Data Release Frequency: Varies                         |

#### INDIAN UST R6: Underground Storage Tanks on Indian Land

The Indian Underground Storage Tank (UST) database provides information about underground storage tanks on Indian land in EPA Region 6 (Louisiana, Arkansas, Oklahoma, New Mexico, Texas and 65 Tribes).

|   |  |
|---|--|
| Date of Government Version: 11/01/2018  | Source: EPA Region 6                   |
| Date Data Arrived at EDR: 03/07/2019    | Telephone: 214-665-7591                |
| Date Made Active in Reports: 05/01/2019 | Last EDR Contact: 07/29/2019           |
| Number of Days to Update: 55            | Next Scheduled EDR Contact: 11/04/2019 |
|   | Data Release Frequency: Varies         |

# GOVERNMENT RECORDS SEARCHED / DATA CURRENCY TRACKING

## INDIAN UST R7: Underground Storage Tanks on Indian Land

The Indian Underground Storage Tank (UST) database provides information about underground storage tanks on Indian land in EPA Region 7 (Iowa, Kansas, Missouri, Nebraska, and 9 Tribal Nations).

|   |  |
|---|--|
| Date of Government Version: 11/07/2018  | Source: EPA Region 7                   |
| Date Data Arrived at EDR: 03/07/2019    | Telephone: 913-551-7003                |
| Date Made Active in Reports: 05/01/2019 | Last EDR Contact: 07/29/2019           |
| Number of Days to Update: 55            | Next Scheduled EDR Contact: 11/04/2019 |
|   | Data Release Frequency: Varies         |

## INDIAN UST R4: Underground Storage Tanks on Indian Land

The Indian Underground Storage Tank (UST) database provides information about underground storage tanks on Indian land in EPA Region 4 (Alabama, Florida, Georgia, Kentucky, Mississippi, North Carolina, South Carolina, Tennessee and Tribal Nations)

|   |  |
|---|--|
| Date of Government Version: 09/24/2018  | Source: EPA Region 4                   |
| Date Data Arrived at EDR: 03/12/2019    | Telephone: 404-562-9424                |
| Date Made Active in Reports: 05/01/2019 | Last EDR Contact: 07/23/2019           |
| Number of Days to Update: 50            | Next Scheduled EDR Contact: 11/04/2019 |
|   | Data Release Frequency: Varies         |

## INDIAN UST R10: Underground Storage Tanks on Indian Land

The Indian Underground Storage Tank (UST) database provides information about underground storage tanks on Indian land in EPA Region 10 (Alaska, Idaho, Oregon, Washington, and Tribal Nations).

|   |  |
|---|--|
| Date of Government Version: 10/17/2018  | Source: EPA Region 10                  |
| Date Data Arrived at EDR: 03/07/2019    | Telephone: 206-553-2857                |
| Date Made Active in Reports: 05/01/2019 | Last EDR Contact: 07/29/2019           |
| Number of Days to Update: 55            | Next Scheduled EDR Contact: 11/04/2019 |
|   | Data Release Frequency: Varies         |

## INDIAN UST R8: Underground Storage Tanks on Indian Land

The Indian Underground Storage Tank (UST) database provides information about underground storage tanks on Indian land in EPA Region 8 (Colorado, Montana, North Dakota, South Dakota, Utah, Wyoming and 27 Tribal Nations).

|   |  |
|---|--|
| Date of Government Version: 10/16/2018  | Source: EPA Region 8                   |
| Date Data Arrived at EDR: 03/07/2019    | Telephone: 303-312-6137                |
| Date Made Active in Reports: 05/01/2019 | Last EDR Contact: 08/05/2019           |
| Number of Days to Update: 55            | Next Scheduled EDR Contact: 11/04/2019 |
|   | Data Release Frequency: Varies         |

## INDIAN UST R9: Underground Storage Tanks on Indian Land

The Indian Underground Storage Tank (UST) database provides information about underground storage tanks on Indian land in EPA Region 9 (Arizona, California, Hawaii, Nevada, the Pacific Islands, and Tribal Nations).

|   |  |
|---|--|
| Date of Government Version: 10/10/2018  | Source: EPA Region 9                   |
| Date Data Arrived at EDR: 03/08/2019    | Telephone: 415-972-3368                |
| Date Made Active in Reports: 05/01/2019 | Last EDR Contact: 07/29/2019           |
| Number of Days to Update: 54            | Next Scheduled EDR Contact: 11/04/2019 |
|   | Data Release Frequency: Varies         |

## INDIAN UST R1: Underground Storage Tanks on Indian Land

The Indian Underground Storage Tank (UST) database provides information about underground storage tanks on Indian land in EPA Region 1 (Connecticut, Maine, Massachusetts, New Hampshire, Rhode Island, Vermont and ten Tribal Nations).

|   |  |
|---|--|
| Date of Government Version: 10/03/2018  | Source: EPA, Region 1                  |
| Date Data Arrived at EDR: 03/07/2019    | Telephone: 617-918-1313                |
| Date Made Active in Reports: 05/01/2019 | Last EDR Contact: 07/29/2019           |
| Number of Days to Update: 55            | Next Scheduled EDR Contact: 11/04/2019 |
|   | Data Release Frequency: Varies         |

# GOVERNMENT RECORDS SEARCHED / DATA CURRENCY TRACKING

## INDIAN UST R5: Underground Storage Tanks on Indian Land

The Indian Underground Storage Tank (UST) database provides information about underground storage tanks on Indian land in EPA Region 5 (Michigan, Minnesota and Wisconsin and Tribal Nations).

|   |  |
|---|--|
| Date of Government Version: 10/12/2018  | Source: EPA Region 5                   |
| Date Data Arrived at EDR: 03/07/2019    | Telephone: 312-886-6136                |
| Date Made Active in Reports: 05/01/2019 | Last EDR Contact: 07/29/2019           |
| Number of Days to Update: 55            | Next Scheduled EDR Contact: 11/05/2019 |
|   | Data Release Frequency: Varies         |

## ***State and tribal institutional control / engineering control registries***

### INST CONTROL: Public Record List

Sites on the Public Record Listing that have institutional controls or limitations on use are sites with Risk Reduction Standards of 3, 4, and 5.

|   |   |
|---|---|
| Date of Government Version: 05/06/2019  | Source: Department of Natural Resources |
| Date Data Arrived at EDR: 05/07/2019    | Telephone: 404-657-8600                 |
| Date Made Active in Reports: 05/21/2019 | Last EDR Contact: 08/06/2019            |
| Number of Days to Update: 14            | Next Scheduled EDR Contact: 11/18/2019  |
|   | Data Release Frequency: Varies          |

### AUL: Uniform Environmental Covenants

A list of environmental covenants

|   |   |
|---|---|
| Date of Government Version: 09/11/2018  | Source: Department of Natural Resources |
| Date Data Arrived at EDR: 11/06/2018    | Telephone: 404-657-8600                 |
| Date Made Active in Reports: 12/03/2018 | Last EDR Contact: 08/06/2019            |
| Number of Days to Update: 27            | Next Scheduled EDR Contact: 11/18/2019  |
|   | Data Release Frequency: Varies          |

## ***State and tribal voluntary cleanup sites***

### VCP: Voluntary Cleanup Program site

Georgia's Voluntary Remediation Program Act was created to encourage voluntary investigation and remediation of contaminated properties.

|   |  |
|---|--|
| Date of Government Version: 02/02/2019  | Source: DNR                            |
| Date Data Arrived at EDR: 02/27/2019    | Telephone: 404-657-8600                |
| Date Made Active in Reports: 04/04/2019 | Last EDR Contact: 08/27/2019           |
| Number of Days to Update: 36            | Next Scheduled EDR Contact: 12/09/2019 |
|   | Data Release Frequency: Varies         |

### INDIAN VCP R7: Voluntary Cleanup Priority Listing

A listing of voluntary cleanup priority sites located on Indian Land located in Region 7.

|   |  |
|---|--|
| Date of Government Version: 03/20/2008  | Source: EPA, Region 7                  |
| Date Data Arrived at EDR: 04/22/2008    | Telephone: 913-551-7365                |
| Date Made Active in Reports: 05/19/2008 | Last EDR Contact: 04/20/2009           |
| Number of Days to Update: 27            | Next Scheduled EDR Contact: 07/20/2009 |
|   | Data Release Frequency: Varies         |

### INDIAN VCP R1: Voluntary Cleanup Priority Listing

A listing of voluntary cleanup priority sites located on Indian Land located in Region 1.

|   |  |
|---|--|
| Date of Government Version: 07/27/2015  | Source: EPA, Region 1                  |
| Date Data Arrived at EDR: 09/29/2015    | Telephone: 617-918-1102                |
| Date Made Active in Reports: 02/18/2016 | Last EDR Contact: 09/19/2019           |
| Number of Days to Update: 142           | Next Scheduled EDR Contact: 01/06/2020 |
|   | Data Release Frequency: Varies         |

# GOVERNMENT RECORDS SEARCHED / DATA CURRENCY TRACKING

## ***State and tribal Brownfields sites***

### **BROWNFIELDS: Brownfields Public Record List**

The Brownfields Public Record lists properties where response actions under the Georgia Hazardous Site Reuse and Redevelopment Act are planned, ongoing or completed.

|   |   |
|---|---|
| Date of Government Version: 05/06/2019  | Source: Department of Natural Resources |
| Date Data Arrived at EDR: 05/07/2019    | Telephone: 404-657-8600                 |
| Date Made Active in Reports: 05/21/2019 | Last EDR Contact: 08/06/2019            |
| Number of Days to Update: 14            | Next Scheduled EDR Contact: 11/18/2019  |
|   | Data Release Frequency: Varies          |

### **ADDITIONAL ENVIRONMENTAL RECORDS**

#### ***Local Brownfield lists***

### **US BROWNFIELDS: A Listing of Brownfields Sites**

Brownfields are real property, the expansion, redevelopment, or reuse of which may be complicated by the presence or potential presence of a hazardous substance, pollutant, or contaminant. Cleaning up and reinvesting in these properties takes development pressures off of undeveloped, open land, and both improves and protects the environment. Assessment, Cleanup and Redevelopment Exchange System (ACRES) stores information reported by EPA Brownfields grant recipients on brownfields properties assessed or cleaned up with grant funding as well as information on Targeted Brownfields Assessments performed by EPA Regions. A listing of ACRES Brownfield sites is obtained from Cleanups in My Community. Cleanups in My Community provides information on Brownfields properties for which information is reported back to EPA, as well as areas served by Brownfields grant programs.

|   |   |
|---|---|
| Date of Government Version: 06/03/2019  | Source: Environmental Protection Agency |
| Date Data Arrived at EDR: 06/04/2019    | Telephone: 202-566-2777                 |
| Date Made Active in Reports: 08/26/2019 | Last EDR Contact: 09/19/2019            |
| Number of Days to Update: 83            | Next Scheduled EDR Contact: 12/30/2019  |
|   | Data Release Frequency: Semi-Annually   |

#### ***Local Lists of Landfill / Solid Waste Disposal Sites***

### **HIST LF: Historical Landfills**

Landfills that were closed many years ago.

|   |   |
|---|---|
| Date of Government Version: 01/15/2003  | Source: Department of Natural Resources |
| Date Data Arrived at EDR: 01/20/2004    | Telephone: 404-362-2696                 |
| Date Made Active in Reports: 02/06/2004 | Last EDR Contact: 01/20/2004            |
| Number of Days to Update: 17            | Next Scheduled EDR Contact: N/A         |
|   | Data Release Frequency: Varies          |

### **SWRCY: Recycling Center Listing**

A listing of recycling facility locations.

|   |   |
|---|---|
| Date of Government Version: 05/10/2019  | Source: Department of Community Affairs |
| Date Data Arrived at EDR: 06/25/2019    | Telephone: 404-679-1598                 |
| Date Made Active in Reports: 08/26/2019 | Last EDR Contact: 09/19/2019            |
| Number of Days to Update: 62            | Next Scheduled EDR Contact: 01/06/2020  |
|   | Data Release Frequency: Varies          |

### **INDIAN ODI: Report on the Status of Open Dumps on Indian Lands**

Location of open dumps on Indian land.

|   |   |
|---|---|
| Date of Government Version: 12/31/1998  | Source: Environmental Protection Agency |
| Date Data Arrived at EDR: 12/03/2007    | Telephone: 703-308-8245                 |
| Date Made Active in Reports: 01/24/2008 | Last EDR Contact: 07/25/2019            |
| Number of Days to Update: 52            | Next Scheduled EDR Contact: 11/11/2019  |
|   | Data Release Frequency: Varies          |

# GOVERNMENT RECORDS SEARCHED / DATA CURRENCY TRACKING

## DEBRIS REGION 9: Torres Martinez Reservation Illegal Dump Site Locations

A listing of illegal dump sites location on the Torres Martinez Indian Reservation located in eastern Riverside County and northern Imperial County, California.

Date of Government Version: 01/12/2009  
Date Data Arrived at EDR: 05/07/2009  
Date Made Active in Reports: 09/21/2009  
Number of Days to Update: 137

Source: EPA, Region 9  
Telephone: 415-947-4219  
Last EDR Contact: 07/19/2019  
Next Scheduled EDR Contact: 11/04/2019  
Data Release Frequency: No Update Planned

## ODI: Open Dump Inventory

An open dump is defined as a disposal facility that does not comply with one or more of the Part 257 or Part 258 Subtitle D Criteria.

Date of Government Version: 06/30/1985  
Date Data Arrived at EDR: 08/09/2004  
Date Made Active in Reports: 09/17/2004  
Number of Days to Update: 39

Source: Environmental Protection Agency  
Telephone: 800-424-9346  
Last EDR Contact: 06/09/2004  
Next Scheduled EDR Contact: N/A  
Data Release Frequency: No Update Planned

## IHS OPEN DUMPS: Open Dumps on Indian Land

A listing of all open dumps located on Indian Land in the United States.

Date of Government Version: 04/01/2014  
Date Data Arrived at EDR: 08/06/2014  
Date Made Active in Reports: 01/29/2015  
Number of Days to Update: 176

Source: Department of Health & Human Services, Indian Health Service  
Telephone: 301-443-1452  
Last EDR Contact: 08/02/2019  
Next Scheduled EDR Contact: 11/11/2019  
Data Release Frequency: Varies

## **Local Lists of Hazardous waste / Contaminated Sites**

### US HIST CDL: National Clandestine Laboratory Register

A listing of clandestine drug lab locations that have been removed from the DEAs National Clandestine Laboratory Register.

Date of Government Version: 06/11/2019  
Date Data Arrived at EDR: 06/13/2019  
Date Made Active in Reports: 09/03/2019  
Number of Days to Update: 82

Source: Drug Enforcement Administration  
Telephone: 202-307-1000  
Last EDR Contact: 08/21/2019  
Next Scheduled EDR Contact: 12/09/2019  
Data Release Frequency: No Update Planned

### CDL: Clandestine Drug Labs

A listing of clandestine drug lab site locations in the state.

Date of Government Version: 06/02/2016  
Date Data Arrived at EDR: 06/13/2016  
Date Made Active in Reports: 08/15/2016  
Number of Days to Update: 63

Source: Georgia Bureau of Investigation  
Telephone: 404-244-2639  
Last EDR Contact: 08/07/2019  
Next Scheduled EDR Contact: 11/25/2019  
Data Release Frequency: Varies

### DEL SHWS: Delisted Hazardous Site Inventory Listing

A listing of sites delisted from the Hazardous Site Inventory.

Date of Government Version: 07/01/2019  
Date Data Arrived at EDR: 07/02/2019  
Date Made Active in Reports: 08/26/2019  
Number of Days to Update: 55

Source: Department of Natural Resources  
Telephone: 404-657-8636  
Last EDR Contact: 09/23/2019  
Next Scheduled EDR Contact: 01/06/2020  
Data Release Frequency: Annually

# GOVERNMENT RECORDS SEARCHED / DATA CURRENCY TRACKING

## US CDL: Clandestine Drug Labs

A listing of clandestine drug lab locations. The U.S. Department of Justice ("the Department") provides this web site as a public service. It contains addresses of some locations where law enforcement agencies reported they found chemicals or other items that indicated the presence of either clandestine drug laboratories or dumpsites. In most cases, the source of the entries is not the Department, and the Department has not verified the entry and does not guarantee its accuracy. Members of the public must verify the accuracy of all entries by, for example, contacting local law enforcement and local health departments.

|   |   |
|---|---|
| Date of Government Version: 06/11/2019  | Source: Drug Enforcement Administration |
| Date Data Arrived at EDR: 06/13/2019    | Telephone: 202-307-1000                 |
| Date Made Active in Reports: 09/03/2019 | Last EDR Contact: 08/21/2019            |
| Number of Days to Update: 82            | Next Scheduled EDR Contact: 12/09/2019  |
|   | Data Release Frequency: Quarterly       |

## Local Land Records

### LIENS 2: CERCLA Lien Information

A Federal CERCLA ("Superfund") lien can exist by operation of law at any site or property at which EPA has spent Superfund monies. These monies are spent to investigate and address releases and threatened releases of contamination. CERCLIS provides information as to the identity of these sites and properties.

|   |   |
|---|---|
| Date of Government Version: 07/30/2019  | Source: Environmental Protection Agency |
| Date Data Arrived at EDR: 07/30/2019    | Telephone: 202-564-6023                 |
| Date Made Active in Reports: 09/03/2019 | Last EDR Contact: 10/02/2019            |
| Number of Days to Update: 35            | Next Scheduled EDR Contact: 01/13/2020  |
|   | Data Release Frequency: Semi-Annually   |

## Records of Emergency Release Reports

### HMIRS: Hazardous Materials Information Reporting System

Hazardous Materials Incident Report System. HMIRS contains hazardous material spill incidents reported to DOT.

|   |   |
|---|---|
| Date of Government Version: 06/24/2019  | Source: U.S. Department of Transportation |
| Date Data Arrived at EDR: 06/26/2019    | Telephone: 202-366-4555                   |
| Date Made Active in Reports: 09/23/2019 | Last EDR Contact: 09/24/2019              |
| Number of Days to Update: 89            | Next Scheduled EDR Contact: 01/06/2020    |
|   | Data Release Frequency: Quarterly         |

### SPILLS: Spills Information

Oil or Hazardous Material Spills or Releases.

|   |   |
|---|---|
| Date of Government Version: 08/23/2019  | Source: Department of Natural Resources |
| Date Data Arrived at EDR: 08/26/2019    | Telephone: 770-387-4900                 |
| Date Made Active in Reports: 09/06/2019 | Last EDR Contact: 09/19/2019            |
| Number of Days to Update: 11            | Next Scheduled EDR Contact: 01/06/2020  |
|   | Data Release Frequency: Quarterly       |

### SPILLS 90: SPILLS90 data from FirstSearch

Spills 90 includes those spill and release records available exclusively from FirstSearch databases. Typically, they may include chemical, oil and/or hazardous substance spills recorded after 1990. Duplicate records that are already included in EDR incident and release records are not included in Spills 90.

|   |   |
|---|---|
| Date of Government Version: 10/04/2012  | Source: FirstSearch                       |
| Date Data Arrived at EDR: 01/03/2013    | Telephone: N/A                            |
| Date Made Active in Reports: 02/11/2013 | Last EDR Contact: 01/03/2013              |
| Number of Days to Update: 39            | Next Scheduled EDR Contact: N/A           |
|   | Data Release Frequency: No Update Planned |

## Other Ascertainable Records

# GOVERNMENT RECORDS SEARCHED / DATA CURRENCY TRACKING

## RCRA NonGen / NLR: RCRA - Non Generators / No Longer Regulated

RCRAInfo is EPA's comprehensive information system, providing access to data supporting the Resource Conservation and Recovery Act (RCRA) of 1976 and the Hazardous and Solid Waste Amendments (HSWA) of 1984. The database includes selective information on sites which generate, transport, store, treat and/or dispose of hazardous waste as defined by the Resource Conservation and Recovery Act (RCRA). Non-Generators do not presently generate hazardous waste.

|   |   |
|---|---|
| Date of Government Version: 03/25/2019  | Source: Environmental Protection Agency |
| Date Data Arrived at EDR: 03/27/2019    | Telephone: (404) 562-8651               |
| Date Made Active in Reports: 04/17/2019 | Last EDR Contact: 09/16/2019            |
| Number of Days to Update: 21            | Next Scheduled EDR Contact: 01/06/2020  |
|   | Data Release Frequency: Quarterly       |

## FUDS: Formerly Used Defense Sites

The listing includes locations of Formerly Used Defense Sites properties where the US Army Corps of Engineers is actively working or will take necessary cleanup actions.

|   |  |
|---|--|
| Date of Government Version: 05/15/2019  | Source: U.S. Army Corps of Engineers   |
| Date Data Arrived at EDR: 05/21/2019    | Telephone: 202-528-4285                |
| Date Made Active in Reports: 08/08/2019 | Last EDR Contact: 08/23/2019           |
| Number of Days to Update: 79            | Next Scheduled EDR Contact: 12/02/2019 |
|   | Data Release Frequency: Varies         |

## DOD: Department of Defense Sites

This data set consists of federally owned or administered lands, administered by the Department of Defense, that have any area equal to or greater than 640 acres of the United States, Puerto Rico, and the U.S. Virgin Islands.

|   |  |
|---|--|
| Date of Government Version: 12/31/2005  | Source: USGS                           |
| Date Data Arrived at EDR: 11/10/2006    | Telephone: 888-275-8747                |
| Date Made Active in Reports: 01/11/2007 | Last EDR Contact: 07/09/2019           |
| Number of Days to Update: 62            | Next Scheduled EDR Contact: 10/21/2019 |
|   | Data Release Frequency: Semi-Annually  |

## FEDLAND: Federal and Indian Lands

Federally and Indian administrated lands of the United States. Lands included are administrated by: Army Corps of Engineers, Bureau of Reclamation, National Wild and Scenic River, National Wildlife Refuge, Public Domain Land, Wilderness, Wilderness Study Area, Wildlife Management Area, Bureau of Indian Affairs, Bureau of Land Management, Department of Justice, Forest Service, Fish and Wildlife Service, National Park Service.

|   |  |
|---|--|
| Date of Government Version: 12/31/2005  | Source: U.S. Geological Survey         |
| Date Data Arrived at EDR: 02/06/2006    | Telephone: 888-275-8747                |
| Date Made Active in Reports: 01/11/2007 | Last EDR Contact: 10/07/2019           |
| Number of Days to Update: 339           | Next Scheduled EDR Contact: 01/20/2020 |
|   | Data Release Frequency: N/A            |

## SCRD DRYCLEANERS: State Coalition for Remediation of Drycleaners Listing

The State Coalition for Remediation of Drycleaners was established in 1998, with support from the U.S. EPA Office of Superfund Remediation and Technology Innovation. It is comprised of representatives of states with established drycleaner remediation programs. Currently the member states are Alabama, Connecticut, Florida, Illinois, Kansas, Minnesota, Missouri, North Carolina, Oregon, South Carolina, Tennessee, Texas, and Wisconsin.

|   |   |
|---|---|
| Date of Government Version: 01/01/2017  | Source: Environmental Protection Agency |
| Date Data Arrived at EDR: 02/03/2017    | Telephone: 615-532-8599                 |
| Date Made Active in Reports: 04/07/2017 | Last EDR Contact: 08/16/2019            |
| Number of Days to Update: 63            | Next Scheduled EDR Contact: 11/25/2019  |
|   | Data Release Frequency: Varies          |

## US FIN ASSUR: Financial Assurance Information

All owners and operators of facilities that treat, store, or dispose of hazardous waste are required to provide proof that they will have sufficient funds to pay for the clean up, closure, and post-closure care of their facilities.



# GOVERNMENT RECORDS SEARCHED / DATA CURRENCY TRACKING

Date of Government Version: 06/24/2019  
Date Data Arrived at EDR: 06/26/2019  
Date Made Active in Reports: 09/23/2019  
Number of Days to Update: 89

Source: Environmental Protection Agency  
Telephone: 202-566-1917  
Last EDR Contact: 09/24/2019  
Next Scheduled EDR Contact: 01/06/2020  
Data Release Frequency: Quarterly

## EPA WATCH LIST: EPA WATCH LIST

EPA maintains a "Watch List" to facilitate dialogue between EPA, state and local environmental agencies on enforcement matters relating to facilities with alleged violations identified as either significant or high priority. Being on the Watch List does not mean that the facility has actually violated the law only that an investigation by EPA or a state or local environmental agency has led those organizations to allege that an unproven violation has in fact occurred. Being on the Watch List does not represent a higher level of concern regarding the alleged violations that were detected, but instead indicates cases requiring additional dialogue between EPA, state and local agencies - primarily because of the length of time the alleged violation has gone unaddressed or unresolved.

Date of Government Version: 08/30/2013  
Date Data Arrived at EDR: 03/21/2014  
Date Made Active in Reports: 06/17/2014  
Number of Days to Update: 88

Source: Environmental Protection Agency  
Telephone: 617-520-3000  
Last EDR Contact: 08/05/2019  
Next Scheduled EDR Contact: 11/18/2019  
Data Release Frequency: Quarterly

## 2020 COR ACTION: 2020 Corrective Action Program List

The EPA has set ambitious goals for the RCRA Corrective Action program by creating the 2020 Corrective Action Universe. This RCRA cleanup baseline includes facilities expected to need corrective action. The 2020 universe contains a wide variety of sites. Some properties are heavily contaminated while others were contaminated but have since been cleaned up. Still others have not been fully investigated yet, and may require little or no remediation. Inclusion in the 2020 Universe does not necessarily imply failure on the part of a facility to meet its RCRA obligations.

Date of Government Version: 09/30/2017  
Date Data Arrived at EDR: 05/08/2018  
Date Made Active in Reports: 07/20/2018  
Number of Days to Update: 73

Source: Environmental Protection Agency  
Telephone: 703-308-4044  
Last EDR Contact: 08/09/2019  
Next Scheduled EDR Contact: 11/18/2019  
Data Release Frequency: Varies

## TSCA: Toxic Substances Control Act

Toxic Substances Control Act. TSCA identifies manufacturers and importers of chemical substances included on the TSCA Chemical Substance Inventory list. It includes data on the production volume of these substances by plant site.

Date of Government Version: 12/31/2016  
Date Data Arrived at EDR: 06/21/2017  
Date Made Active in Reports: 01/05/2018  
Number of Days to Update: 198

Source: EPA  
Telephone: 202-260-5521  
Last EDR Contact: 09/19/2019  
Next Scheduled EDR Contact: 12/30/2019  
Data Release Frequency: Every 4 Years

## TRIS: Toxic Chemical Release Inventory System

Toxic Release Inventory System. TRIS identifies facilities which release toxic chemicals to the air, water and land in reportable quantities under SARA Title III Section 313.

Date of Government Version: 12/31/2016  
Date Data Arrived at EDR: 01/10/2018  
Date Made Active in Reports: 01/12/2018  
Number of Days to Update: 2

Source: EPA  
Telephone: 202-566-0250  
Last EDR Contact: 08/23/2019  
Next Scheduled EDR Contact: 12/02/2019  
Data Release Frequency: Annually

## SSTS: Section 7 Tracking Systems

Section 7 of the Federal Insecticide, Fungicide and Rodenticide Act, as amended (92 Stat. 829) requires all registered pesticide-producing establishments to submit a report to the Environmental Protection Agency by March 1st each year. Each establishment must report the types and amounts of pesticides, active ingredients and devices being produced, and those having been produced and sold or distributed in the past year.

# GOVERNMENT RECORDS SEARCHED / DATA CURRENCY TRACKING

Date of Government Version: 09/30/2018  
Date Data Arrived at EDR: 04/24/2019  
Date Made Active in Reports: 08/08/2019  
Number of Days to Update: 106

Source: EPA  
Telephone: 202-564-4203  
Last EDR Contact: 07/26/2019  
Next Scheduled EDR Contact: 11/04/2019  
Data Release Frequency: Annually

## ROD: Records Of Decision

Record of Decision. ROD documents mandate a permanent remedy at an NPL (Superfund) site containing technical and health information to aid in the cleanup.

Date of Government Version: 07/19/2019  
Date Data Arrived at EDR: 07/30/2019  
Date Made Active in Reports: 09/03/2019  
Number of Days to Update: 35

Source: EPA  
Telephone: 703-416-0223  
Last EDR Contact: 10/02/2019  
Next Scheduled EDR Contact: 12/16/2019  
Data Release Frequency: Annually

## RMP: Risk Management Plans

When Congress passed the Clean Air Act Amendments of 1990, it required EPA to publish regulations and guidance for chemical accident prevention at facilities using extremely hazardous substances. The Risk Management Program Rule (RMP Rule) was written to implement Section 112(r) of these amendments. The rule, which built upon existing industry codes and standards, requires companies of all sizes that use certain flammable and toxic substances to develop a Risk Management Program, which includes a(n): Hazard assessment that details the potential effects of an accidental release, an accident history of the last five years, and an evaluation of worst-case and alternative accidental releases; Prevention program that includes safety precautions and maintenance, monitoring, and employee training measures; and Emergency response program that spells out emergency health care, employee training measures and procedures for informing the public and response agencies (e.g the fire department) should an accident occur.

Date of Government Version: 04/25/2019  
Date Data Arrived at EDR: 05/02/2019  
Date Made Active in Reports: 05/23/2019  
Number of Days to Update: 21

Source: Environmental Protection Agency  
Telephone: 202-564-8600  
Last EDR Contact: 07/22/2019  
Next Scheduled EDR Contact: 11/04/2019  
Data Release Frequency: Varies

## RAATS: RCRA Administrative Action Tracking System

RCRA Administration Action Tracking System. RAATS contains records based on enforcement actions issued under RCRA pertaining to major violators and includes administrative and civil actions brought by the EPA. For administration actions after September 30, 1995, data entry in the RAATS database was discontinued. EPA will retain a copy of the database for historical records. It was necessary to terminate RAATS because a decrease in agency resources made it impossible to continue to update the information contained in the database.

Date of Government Version: 04/17/1995  
Date Data Arrived at EDR: 07/03/1995  
Date Made Active in Reports: 08/07/1995  
Number of Days to Update: 35

Source: EPA  
Telephone: 202-564-4104  
Last EDR Contact: 06/02/2008  
Next Scheduled EDR Contact: 09/01/2008  
Data Release Frequency: No Update Planned

## PRP: Potentially Responsible Parties

A listing of verified Potentially Responsible Parties

Date of Government Version: 08/20/2019  
Date Data Arrived at EDR: 09/05/2019  
Date Made Active in Reports: 09/23/2019  
Number of Days to Update: 18

Source: EPA  
Telephone: 202-564-6023  
Last EDR Contact: 10/02/2019  
Next Scheduled EDR Contact: 11/18/2019  
Data Release Frequency: Quarterly

## PADS: PCB Activity Database System

PCB Activity Database. PADS Identifies generators, transporters, commercial storers and/or brokers and disposers of PCB's who are required to notify the EPA of such activities.

# GOVERNMENT RECORDS SEARCHED / DATA CURRENCY TRACKING

Date of Government Version: 03/20/2019  
Date Data Arrived at EDR: 04/10/2019  
Date Made Active in Reports: 05/14/2019  
Number of Days to Update: 34

Source: EPA  
Telephone: 202-566-0500  
Last EDR Contact: 07/12/2019  
Next Scheduled EDR Contact: 10/21/2019  
Data Release Frequency: Annually

## ICIS: Integrated Compliance Information System

The Integrated Compliance Information System (ICIS) supports the information needs of the national enforcement and compliance program as well as the unique needs of the National Pollutant Discharge Elimination System (NPDES) program.

Date of Government Version: 11/18/2016  
Date Data Arrived at EDR: 11/23/2016  
Date Made Active in Reports: 02/10/2017  
Number of Days to Update: 79

Source: Environmental Protection Agency  
Telephone: 202-564-2501  
Last EDR Contact: 10/07/2019  
Next Scheduled EDR Contact: 01/20/2020  
Data Release Frequency: Quarterly

**FTTS: FIFRA/ TSCA Tracking System - FIFRA (Federal Insecticide, Fungicide, & Rodenticide Act)/TSCA (Toxic Substances Control Act)**  
FTTS tracks administrative cases and pesticide enforcement actions and compliance activities related to FIFRA, TSCA and EPCRA (Emergency Planning and Community Right-to-Know Act). To maintain currency, EDR contacts the Agency on a quarterly basis.

Date of Government Version: 04/09/2009  
Date Data Arrived at EDR: 04/16/2009  
Date Made Active in Reports: 05/11/2009  
Number of Days to Update: 25

Source: EPA/Office of Prevention, Pesticides and Toxic Substances  
Telephone: 202-566-1667  
Last EDR Contact: 08/18/2017  
Next Scheduled EDR Contact: 12/04/2017  
Data Release Frequency: No Update Planned

**FTTS INSP: FIFRA/ TSCA Tracking System - FIFRA (Federal Insecticide, Fungicide, & Rodenticide Act)/TSCA (Toxic Substances Control Act)**  
A listing of FIFRA/TSCA Tracking System (FTTS) inspections and enforcements.

Date of Government Version: 04/09/2009  
Date Data Arrived at EDR: 04/16/2009  
Date Made Active in Reports: 05/11/2009  
Number of Days to Update: 25

Source: EPA  
Telephone: 202-566-1667  
Last EDR Contact: 08/18/2017  
Next Scheduled EDR Contact: 12/04/2017  
Data Release Frequency: No Update Planned

## MLTS: Material Licensing Tracking System

MLTS is maintained by the Nuclear Regulatory Commission and contains a list of approximately 8,100 sites which possess or use radioactive materials and which are subject to NRC licensing requirements. To maintain currency, EDR contacts the Agency on a quarterly basis.

Date of Government Version: 06/20/2019  
Date Data Arrived at EDR: 06/20/2019  
Date Made Active in Reports: 08/08/2019  
Number of Days to Update: 49

Source: Nuclear Regulatory Commission  
Telephone: 301-415-7169  
Last EDR Contact: 09/04/2019  
Next Scheduled EDR Contact: 11/04/2019  
Data Release Frequency: Quarterly

## COAL ASH DOE: Steam-Electric Plant Operation Data

A listing of power plants that store ash in surface ponds.

Date of Government Version: 12/31/2005  
Date Data Arrived at EDR: 08/07/2009  
Date Made Active in Reports: 10/22/2009  
Number of Days to Update: 76

Source: Department of Energy  
Telephone: 202-586-8719  
Last EDR Contact: 09/06/2019  
Next Scheduled EDR Contact: 12/16/2019  
Data Release Frequency: Varies

## COAL ASH EPA: Coal Combustion Residues Surface Impoundments List

A listing of coal combustion residues surface impoundments with high hazard potential ratings.

# GOVERNMENT RECORDS SEARCHED / DATA CURRENCY TRACKING

Date of Government Version: 07/01/2014  
Date Data Arrived at EDR: 09/10/2014  
Date Made Active in Reports: 10/20/2014  
Number of Days to Update: 40

Source: Environmental Protection Agency  
Telephone: N/A  
Last EDR Contact: 09/03/2019  
Next Scheduled EDR Contact: 12/16/2019  
Data Release Frequency: Varies

## PCB TRANSFORMER: PCB Transformer Registration Database

The database of PCB transformer registrations that includes all PCB registration submittals.

Date of Government Version: 05/24/2017  
Date Data Arrived at EDR: 11/30/2017  
Date Made Active in Reports: 12/15/2017  
Number of Days to Update: 15

Source: Environmental Protection Agency  
Telephone: 202-566-0517  
Last EDR Contact: 08/09/2019  
Next Scheduled EDR Contact: 11/04/2019  
Data Release Frequency: Varies

## RADINFO: Radiation Information Database

The Radiation Information Database (RADINFO) contains information about facilities that are regulated by U.S. Environmental Protection Agency (EPA) regulations for radiation and radioactivity.

Date of Government Version: 07/01/2019  
Date Data Arrived at EDR: 07/01/2019  
Date Made Active in Reports: 09/23/2019  
Number of Days to Update: 84

Source: Environmental Protection Agency  
Telephone: 202-343-9775  
Last EDR Contact: 10/01/2019  
Next Scheduled EDR Contact: 01/13/2020  
Data Release Frequency: Quarterly

## HIST FTTS: FIFRA/TSCA Tracking System Administrative Case Listing

A complete administrative case listing from the FIFRA/TSCA Tracking System (FTTS) for all ten EPA regions. The information was obtained from the National Compliance Database (NCDB). NCDB supports the implementation of FIFRA (Federal Insecticide, Fungicide, and Rodenticide Act) and TSCA (Toxic Substances Control Act). Some EPA regions are now closing out records. Because of that, and the fact that some EPA regions are not providing EPA Headquarters with updated records, it was decided to create a HIST FTTS database. It included records that may not be included in the newer FTTS database updates. This database is no longer updated.

Date of Government Version: 10/19/2006  
Date Data Arrived at EDR: 03/01/2007  
Date Made Active in Reports: 04/10/2007  
Number of Days to Update: 40

Source: Environmental Protection Agency  
Telephone: 202-564-2501  
Last EDR Contact: 12/17/2007  
Next Scheduled EDR Contact: 03/17/2008  
Data Release Frequency: No Update Planned

## HIST FTTS INSP: FIFRA/TSCA Tracking System Inspection & Enforcement Case Listing

A complete inspection and enforcement case listing from the FIFRA/TSCA Tracking System (FTTS) for all ten EPA regions. The information was obtained from the National Compliance Database (NCDB). NCDB supports the implementation of FIFRA (Federal Insecticide, Fungicide, and Rodenticide Act) and TSCA (Toxic Substances Control Act). Some EPA regions are now closing out records. Because of that, and the fact that some EPA regions are not providing EPA Headquarters with updated records, it was decided to create a HIST FTTS database. It included records that may not be included in the newer FTTS database updates. This database is no longer updated.

Date of Government Version: 10/19/2006  
Date Data Arrived at EDR: 03/01/2007  
Date Made Active in Reports: 04/10/2007  
Number of Days to Update: 40

Source: Environmental Protection Agency  
Telephone: 202-564-2501  
Last EDR Contact: 12/17/2008  
Next Scheduled EDR Contact: 03/17/2008  
Data Release Frequency: No Update Planned

## DOT OPS: Incident and Accident Data

Department of Transportation, Office of Pipeline Safety Incident and Accident data.

Date of Government Version: 04/01/2019  
Date Data Arrived at EDR: 04/30/2019  
Date Made Active in Reports: 08/08/2019  
Number of Days to Update: 100

Source: Department of Transportation, Office of Pipeline Safety  
Telephone: 202-366-4595  
Last EDR Contact: 07/31/2019  
Next Scheduled EDR Contact: 11/11/2019  
Data Release Frequency: Quarterly

# GOVERNMENT RECORDS SEARCHED / DATA CURRENCY TRACKING

## CONSENT: Superfund (CERCLA) Consent Decrees

Major legal settlements that establish responsibility and standards for cleanup at NPL (Superfund) sites. Released periodically by United States District Courts after settlement by parties to litigation matters.

|   |   |
|---|---|
| Date of Government Version: 06/30/2019  | Source: Department of Justice, Consent Decree Library |
| Date Data Arrived at EDR: 07/16/2019    | Telephone: Varies                                     |
| Date Made Active in Reports: 10/02/2019 | Last EDR Contact: 10/02/2019                          |
| Number of Days to Update: 78            | Next Scheduled EDR Contact: 01/20/2020                |
|   | Data Release Frequency: Varies                        |

## BRS: Biennial Reporting System

The Biennial Reporting System is a national system administered by the EPA that collects data on the generation and management of hazardous waste. BRS captures detailed data from two groups: Large Quantity Generators (LQG) and Treatment, Storage, and Disposal Facilities.

|   |  |
|---|--|
| Date of Government Version: 12/31/2015  | Source: EPA/NTIS                       |
| Date Data Arrived at EDR: 02/22/2017    | Telephone: 800-424-9346                |
| Date Made Active in Reports: 09/28/2017 | Last EDR Contact: 09/16/2019           |
| Number of Days to Update: 218           | Next Scheduled EDR Contact: 01/06/2020 |
|   | Data Release Frequency: Biennially     |

## INDIAN RESERV: Indian Reservations

This map layer portrays Indian administered lands of the United States that have any area equal to or greater than 640 acres.

|   |  |
|---|--|
| Date of Government Version: 12/31/2014  | Source: USGS                           |
| Date Data Arrived at EDR: 07/14/2015    | Telephone: 202-208-3710                |
| Date Made Active in Reports: 01/10/2017 | Last EDR Contact: 10/06/2019           |
| Number of Days to Update: 546           | Next Scheduled EDR Contact: 01/19/2020 |
|   | Data Release Frequency: Semi-Annually  |

## FUSRAP: Formerly Utilized Sites Remedial Action Program

DOE established the Formerly Utilized Sites Remedial Action Program (FUSRAP) in 1974 to remediate sites where radioactive contamination remained from Manhattan Project and early U.S. Atomic Energy Commission (AEC) operations.

|   |  |
|---|--|
| Date of Government Version: 08/08/2017  | Source: Department of Energy           |
| Date Data Arrived at EDR: 09/11/2018    | Telephone: 202-586-3559                |
| Date Made Active in Reports: 09/14/2018 | Last EDR Contact: 07/30/2019           |
| Number of Days to Update: 3             | Next Scheduled EDR Contact: 11/18/2019 |
|   | Data Release Frequency: Varies         |

## UMTRA: Uranium Mill Tailings Sites

Uranium ore was mined by private companies for federal government use in national defense programs. When the mills shut down, large piles of the sand-like material (mill tailings) remain after uranium has been extracted from the ore. Levels of human exposure to radioactive materials from the piles are low; however, in some cases tailings were used as construction materials before the potential health hazards of the tailings were recognized.

|   |  |
|---|--|
| Date of Government Version: 06/23/2017  | Source: Department of Energy           |
| Date Data Arrived at EDR: 10/11/2017    | Telephone: 505-845-0011                |
| Date Made Active in Reports: 11/03/2017 | Last EDR Contact: 08/21/2019           |
| Number of Days to Update: 23            | Next Scheduled EDR Contact: 12/02/2019 |
|   | Data Release Frequency: Varies         |

## LEAD SMELTER 1: Lead Smelter Sites

A listing of former lead smelter site locations.

|   |   |
|---|---|
| Date of Government Version: 07/19/2019  | Source: Environmental Protection Agency |
| Date Data Arrived at EDR: 07/30/2019    | Telephone: 703-603-8787                 |
| Date Made Active in Reports: 09/03/2019 | Last EDR Contact: 10/02/2019            |
| Number of Days to Update: 35            | Next Scheduled EDR Contact: 01/13/2020  |
|   | Data Release Frequency: Varies          |

# GOVERNMENT RECORDS SEARCHED / DATA CURRENCY TRACKING

## LEAD SMELTER 2: Lead Smelter Sites

A list of several hundred sites in the U.S. where secondary lead smelting was done from 1931 and 1964. These sites may pose a threat to public health through ingestion or inhalation of contaminated soil or dust

|   |   |
|---|---|
| Date of Government Version: 04/05/2001  | Source: American Journal of Public Health |
| Date Data Arrived at EDR: 10/27/2010    | Telephone: 703-305-6451                   |
| Date Made Active in Reports: 12/02/2010 | Last EDR Contact: 12/02/2009              |
| Number of Days to Update: 36            | Next Scheduled EDR Contact: N/A           |
|   | Data Release Frequency: No Update Planned |

## US AIRS (AFS): Aerometric Information Retrieval System Facility Subsystem (AFS)

The database is a sub-system of Aerometric Information Retrieval System (AIRS). AFS contains compliance data on air pollution point sources regulated by the U.S. EPA and/or state and local air regulatory agencies. This information comes from source reports by various stationary sources of air pollution, such as electric power plants, steel mills, factories, and universities, and provides information about the air pollutants they produce. Action, air program, air program pollutant, and general level plant data. It is used to track emissions and compliance data from industrial plants.

|   |  |
|---|--|
| Date of Government Version: 10/12/2016  | Source: EPA                            |
| Date Data Arrived at EDR: 10/26/2016    | Telephone: 202-564-2496                |
| Date Made Active in Reports: 02/03/2017 | Last EDR Contact: 09/26/2017           |
| Number of Days to Update: 100           | Next Scheduled EDR Contact: 01/08/2018 |
|   | Data Release Frequency: Annually       |

## US AIRS MINOR: Air Facility System Data

A listing of minor source facilities.

|   |  |
|---|--|
| Date of Government Version: 10/12/2016  | Source: EPA                            |
| Date Data Arrived at EDR: 10/26/2016    | Telephone: 202-564-2496                |
| Date Made Active in Reports: 02/03/2017 | Last EDR Contact: 09/26/2017           |
| Number of Days to Update: 100           | Next Scheduled EDR Contact: 01/08/2018 |
|   | Data Release Frequency: Annually       |

## US MINES: Mines Master Index File

Contains all mine identification numbers issued for mines active or opened since 1971. The data also includes violation information.

|   |  |
|---|--|
| Date of Government Version: 05/03/2019  | Source: Department of Labor, Mine Safety and Health Administration |
| Date Data Arrived at EDR: 05/29/2019    | Telephone: 303-231-5959  |
| Date Made Active in Reports: 08/08/2019 | Last EDR Contact: 08/27/2019                                       |
| Number of Days to Update: 71            | Next Scheduled EDR Contact: 12/09/2019                             |
|   | Data Release Frequency: Semi-Annually                              |

## US MINES 2: Ferrous and Nonferrous Metal Mines Database Listing

This map layer includes ferrous (ferrous metal mines are facilities that extract ferrous metals, such as iron ore or molybdenum) and nonferrous (Nonferrous metal mines are facilities that extract nonferrous metals, such as gold, silver, copper, zinc, and lead) metal mines in the United States.

|   |  |
|---|--|
| Date of Government Version: 12/05/2005  | Source: USGS                           |
| Date Data Arrived at EDR: 02/29/2008    | Telephone: 703-648-7709                |
| Date Made Active in Reports: 04/18/2008 | Last EDR Contact: 08/30/2019           |
| Number of Days to Update: 49            | Next Scheduled EDR Contact: 12/09/2019 |
|   | Data Release Frequency: Varies         |

## US MINES 3: Active Mines & Mineral Plants Database Listing

Active Mines and Mineral Processing Plant operations for commodities monitored by the Minerals Information Team of the USGS.

|   |  |
|---|--|
| Date of Government Version: 04/14/2011  | Source: USGS                           |
| Date Data Arrived at EDR: 06/08/2011    | Telephone: 703-648-7709                |
| Date Made Active in Reports: 09/13/2011 | Last EDR Contact: 08/30/2019           |
| Number of Days to Update: 97            | Next Scheduled EDR Contact: 12/09/2019 |
|   | Data Release Frequency: Varies         |

# GOVERNMENT RECORDS SEARCHED / DATA CURRENCY TRACKING

## ABANDONED MINES: Abandoned Mines

An inventory of land and water impacted by past mining (primarily coal mining) is maintained by OSMRE to provide information needed to implement the Surface Mining Control and Reclamation Act of 1977 (SMCRA). The inventory contains information on the location, type, and extent of AML impacts, as well as, information on the cost associated with the reclamation of those problems. The inventory is based upon field surveys by State, Tribal, and OSMRE program officials. It is dynamic to the extent that it is modified as new problems are identified and existing problems are reclaimed.

|   |  |
|---|--|
| Date of Government Version: 03/27/2019  | Source: Department of Interior         |
| Date Data Arrived at EDR: 03/28/2019    | Telephone: 202-208-2609                |
| Date Made Active in Reports: 05/01/2019 | Last EDR Contact: 09/10/2019           |
| Number of Days to Update: 34            | Next Scheduled EDR Contact: 12/23/2019 |
|   | Data Release Frequency: Quarterly      |

## FINDS: Facility Index System/Facility Registry System

Facility Index System. FINDS contains both facility information and 'pointers' to other sources that contain more detail. EDR includes the following FINDS databases in this report: PCS (Permit Compliance System), AIRS (Aerometric Information Retrieval System), DOCKET (Enforcement Docket used to manage and track information on civil judicial enforcement cases for all environmental statutes), FURS (Federal Underground Injection Control), C-DOCKET (Criminal Docket System used to track criminal enforcement actions for all environmental statutes), FFIS (Federal Facilities Information System), STATE (State Environmental Laws and Statutes), and PADS (PCB Activity Data System).

|   |  |
|---|--|
| Date of Government Version: 05/03/2019  | Source: EPA                            |
| Date Data Arrived at EDR: 06/05/2019    | Telephone: (404) 562-9900              |
| Date Made Active in Reports: 09/03/2019 | Last EDR Contact: 09/04/2019           |
| Number of Days to Update: 90            | Next Scheduled EDR Contact: 12/16/2019 |
|   | Data Release Frequency: Quarterly      |

## UXO: Unexploded Ordnance Sites

A listing of unexploded ordnance site locations

|   |  |
|---|--|
| Date of Government Version: 12/31/2017  | Source: Department of Defense          |
| Date Data Arrived at EDR: 01/17/2019    | Telephone: 703-704-1564                |
| Date Made Active in Reports: 04/01/2019 | Last EDR Contact: 07/15/2019           |
| Number of Days to Update: 74            | Next Scheduled EDR Contact: 10/28/2019 |
|   | Data Release Frequency: Varies         |

## DOCKET HWC: Hazardous Waste Compliance Docket Listing

A complete list of the Federal Agency Hazardous Waste Compliance Docket Facilities.

|   |   |
|---|---|
| Date of Government Version: 05/31/2018  | Source: Environmental Protection Agency |
| Date Data Arrived at EDR: 07/26/2018    | Telephone: 202-564-0527                 |
| Date Made Active in Reports: 10/05/2018 | Last EDR Contact: 08/21/2019            |
| Number of Days to Update: 71            | Next Scheduled EDR Contact: 12/09/2019  |
|   | Data Release Frequency: Varies          |

## ECHO: Enforcement & Compliance History Information

ECHO provides integrated compliance and enforcement information for about 800,000 regulated facilities nationwide.

|   |   |
|---|---|
| Date of Government Version: 07/06/2019  | Source: Environmental Protection Agency |
| Date Data Arrived at EDR: 07/09/2019    | Telephone: 202-564-2280                 |
| Date Made Active in Reports: 10/02/2019 | Last EDR Contact: 10/08/2019            |
| Number of Days to Update: 85            | Next Scheduled EDR Contact: 01/20/2020  |
|   | Data Release Frequency: Quarterly       |

## FUELS PROGRAM: EPA Fuels Program Registered Listing

This listing includes facilities that are registered under the Part 80 (Code of Federal Regulations) EPA Fuels Programs. All companies now are required to submit new and updated registrations.

# GOVERNMENT RECORDS SEARCHED / DATA CURRENCY TRACKING

Date of Government Version: 05/20/2019  
Date Data Arrived at EDR: 05/21/2019  
Date Made Active in Reports: 08/08/2019  
Number of Days to Update: 79

Source: EPA  
Telephone: 800-385-6164  
Last EDR Contact: 08/20/2019  
Next Scheduled EDR Contact: 12/02/2019  
Data Release Frequency: Quarterly

## AIRS: Permitted Facility & Emissions Listing

A listing of permitted Air facilities and emissions data.

Date of Government Version: 06/06/2019  
Date Data Arrived at EDR: 06/06/2019  
Date Made Active in Reports: 08/15/2019  
Number of Days to Update: 70

Source: Department of Natural Resources  
Telephone: 404-363-7000  
Last EDR Contact: 09/12/2019  
Next Scheduled EDR Contact: 12/02/2019  
Data Release Frequency: Varies

## COAL ASH: Coal Ash Disposal Site Listing

A listing of coal ash landfills.

Date of Government Version: 08/01/2014  
Date Data Arrived at EDR: 08/05/2014  
Date Made Active in Reports: 09/02/2014  
Number of Days to Update: 28

Source: Department of Natural Resources  
Telephone: 404-362-2537  
Last EDR Contact: 07/25/2019  
Next Scheduled EDR Contact: 11/11/2019  
Data Release Frequency: Varies

## DRYCLEANERS: Drycleaner Database

A list of drycleaners in the state. The listing includes drycleaner facilities, that use perchloroethylene, that responded to the Notification of Compliance Status forms. It also includes those businesses that are pick-up stores only and do not conduct dry cleaning on site.

Date of Government Version: 12/22/2014  
Date Data Arrived at EDR: 12/23/2014  
Date Made Active in Reports: 01/27/2015  
Number of Days to Update: 35

Source: Department of Natural Resources  
Telephone: 404-363-7000  
Last EDR Contact: 07/30/2019  
Next Scheduled EDR Contact: 11/18/2019  
Data Release Frequency: Varies

## Financial Assurance 1: Financial Assurance Information Listing

A listing of financial assurance information for underground storage tank facilities.

Date of Government Version: 05/29/2019  
Date Data Arrived at EDR: 06/12/2019  
Date Made Active in Reports: 08/05/2019  
Number of Days to Update: 54

Source: Department of Natural Resources  
Telephone: 404-362-4892  
Last EDR Contact: 09/13/2019  
Next Scheduled EDR Contact: 12/23/2019  
Data Release Frequency: Varies

## Financial Assurance 2: Financial Assurance Information Listing

Financial assurance information listing for solid waste facilities.

Date of Government Version: 07/08/2019  
Date Data Arrived at EDR: 07/09/2019  
Date Made Active in Reports: 08/26/2019  
Number of Days to Update: 48

Source: Department of Natural Resources  
Telephone: 404-362-2537  
Last EDR Contact: 10/02/2019  
Next Scheduled EDR Contact: 01/20/2020  
Data Release Frequency: Varies

## NPDES: NPDES Wastewater Permit List

A listing of NPDES wastewater permits issued by the Watershed Protection Branch.

Date of Government Version: 01/31/2019  
Date Data Arrived at EDR: 02/05/2019  
Date Made Active in Reports: 04/04/2019  
Number of Days to Update: 58

Source: Department of Natural Resources  
Telephone: 404-362-2680  
Last EDR Contact: 08/09/2019  
Next Scheduled EDR Contact: 11/18/2019  
Data Release Frequency: Varies



# GOVERNMENT RECORDS SEARCHED / DATA CURRENCY TRACKING

## TIER 2: Tier 2 Data Listing

A listing of facilities which store or manufacture hazardous materials and submit a chemical inventory report.

|   |   |
|---|---|
| Date of Government Version: 12/31/2017  | Source: Department of Natural Resources |
| Date Data Arrived at EDR: 11/21/2018    | Telephone: 404-656-4852                 |
| Date Made Active in Reports: 12/03/2018 | Last EDR Contact: 08/21/2019            |
| Number of Days to Update: 12            | Next Scheduled EDR Contact: 12/09/2019  |
|   | Data Release Frequency: Annually        |

## UIC: Underground Injection Control

Underground injection control

|   |   |
|---|---|
| Date of Government Version: 07/10/2019  | Source: Department of Natural Resources |
| Date Data Arrived at EDR: 07/11/2019    | Telephone: 404-463-2382                 |
| Date Made Active in Reports: 08/26/2019 | Last EDR Contact: 09/05/2019            |
| Number of Days to Update: 46            | Next Scheduled EDR Contact: 12/23/2019  |
|   | Data Release Frequency: Varies          |

## **EDR HIGH RISK HISTORICAL RECORDS**

### ***EDR Exclusive Records***

#### EDR MGP: EDR Proprietary Manufactured Gas Plants

The EDR Proprietary Manufactured Gas Plant Database includes records of coal gas plants (manufactured gas plants) compiled by EDR's researchers. Manufactured gas sites were used in the United States from the 1800's to 1950's to produce a gas that could be distributed and used as fuel. These plants used whale oil, rosin, coal, or a mixture of coal, oil, and water that also produced a significant amount of waste. Many of the byproducts of the gas production, such as coal tar (oily waste containing volatile and non-volatile chemicals), sludges, oils and other compounds are potentially hazardous to human health and the environment. The byproduct from this process was frequently disposed of directly at the plant site and can remain or spread slowly, serving as a continuous source of soil and groundwater contamination.

|                                  |   |
|----------------------------------|---|
| Date of Government Version: N/A  | Source: EDR, Inc.                         |
| Date Data Arrived at EDR: N/A    | Telephone: N/A                            |
| Date Made Active in Reports: N/A | Last EDR Contact: N/A                     |
| Number of Days to Update: N/A    | Next Scheduled EDR Contact: N/A           |
|                                  | Data Release Frequency: No Update Planned |

#### EDR Hist Auto: EDR Exclusive Historical Auto Stations

EDR has searched selected national collections of business directories and has collected listings of potential gas station/filling station/service station sites that were available to EDR researchers. EDR's review was limited to those categories of sources that might, in EDR's opinion, include gas station/filling station/service station establishments. The categories reviewed included, but were not limited to gas, gas station, gasoline station, filling station, auto, automobile repair, auto service station, service station, etc. This database falls within a category of information EDR classifies as "High Risk Historical Records", or HRHR. EDR's HRHR effort presents unique and sometimes proprietary data about past sites and operations that typically create environmental concerns, but may not show up in current government records searches.

|                                  |                                 |
|----------------------------------|---------------------------------|
| Date of Government Version: N/A  | Source: EDR, Inc.               |
| Date Data Arrived at EDR: N/A    | Telephone: N/A                  |
| Date Made Active in Reports: N/A | Last EDR Contact: N/A           |
| Number of Days to Update: N/A    | Next Scheduled EDR Contact: N/A |
|                                  | Data Release Frequency: Varies  |

#### EDR Hist Cleaner: EDR Exclusive Historical Cleaners

EDR has searched selected national collections of business directories and has collected listings of potential dry cleaner sites that were available to EDR researchers. EDR's review was limited to those categories of sources that might, in EDR's opinion, include dry cleaning establishments. The categories reviewed included, but were not limited to dry cleaners, cleaners, laundry, laundromat, cleaning/laundry, wash & dry etc. This database falls within a category of information EDR classifies as "High Risk Historical Records", or HRHR. EDR's HRHR effort presents unique and sometimes proprietary data about past sites and operations that typically create environmental concerns, but may not show up in current government records searches.

# GOVERNMENT RECORDS SEARCHED / DATA CURRENCY TRACKING

Date of Government Version: N/A  
Date Data Arrived at EDR: N/A  
Date Made Active in Reports: N/A  
Number of Days to Update: N/A

Source: EDR, Inc.  
Telephone: N/A  
Last EDR Contact: N/A  
Next Scheduled EDR Contact: N/A  
Data Release Frequency: Varies

## EDR RECOVERED GOVERNMENT ARCHIVES

### *Exclusive Recovered Govt. Archives*

#### RGA HWS: Recovered Government Archive State Hazardous Waste Facilities List

The EDR Recovered Government Archive State Hazardous Waste database provides a list of SHWS incidents derived from historical databases and includes many records that no longer appear in current government lists. Compiled from Records formerly available from the Department of Environmental Protection in Georgia.

Date of Government Version: N/A  
Date Data Arrived at EDR: 07/01/2013  
Date Made Active in Reports: 12/24/2013  
Number of Days to Update: 176

Source: Department of Environmental Protection  
Telephone: N/A  
Last EDR Contact: 06/01/2012  
Next Scheduled EDR Contact: N/A  
Data Release Frequency: Varies

#### RGA LF: Recovered Government Archive Solid Waste Facilities List

The EDR Recovered Government Archive Landfill database provides a list of landfills derived from historical databases and includes many records that no longer appear in current government lists. Compiled from Records formerly available from the Department of Natural Resources in Georgia.

Date of Government Version: N/A  
Date Data Arrived at EDR: 07/01/2013  
Date Made Active in Reports: 01/13/2014  
Number of Days to Update: 196

Source: Department of Natural Resources  
Telephone: N/A  
Last EDR Contact: 06/01/2012  
Next Scheduled EDR Contact: N/A  
Data Release Frequency: Varies

#### RGA LUST: Recovered Government Archive Leaking Underground Storage Tank

The EDR Recovered Government Archive Leaking Underground Storage Tank database provides a list of LUST incidents derived from historical databases and includes many records that no longer appear in current government lists. Compiled from Records formerly available from the Environmental Protection Division in Georgia.

Date of Government Version: N/A  
Date Data Arrived at EDR: 07/01/2013  
Date Made Active in Reports: 12/24/2013  
Number of Days to Update: 176

Source: Environmental Protection Division  
Telephone: N/A  
Last EDR Contact: 06/01/2012  
Next Scheduled EDR Contact: N/A  
Data Release Frequency: Varies

## OTHER DATABASE(S)

Depending on the geographic area covered by this report, the data provided in these specialty databases may or may not be complete. For example, the existence of wetlands information data in a specific report does not mean that all wetlands in the area covered by the report are included. Moreover, the absence of any reported wetlands information does not necessarily mean that wetlands do not exist in the area covered by the report.

#### CT MANIFEST: Hazardous Waste Manifest Data

Facility and manifest data. Manifest is a document that lists and tracks hazardous waste from the generator through transporters to a tsd facility.

Date of Government Version: 05/14/2019  
Date Data Arrived at EDR: 05/14/2019  
Date Made Active in Reports: 08/05/2019  
Number of Days to Update: 83

Source: Department of Energy & Environmental Protection  
Telephone: 860-424-3375  
Last EDR Contact: 08/07/2019  
Next Scheduled EDR Contact: 11/25/2019  
Data Release Frequency: No Update Planned

# GOVERNMENT RECORDS SEARCHED / DATA CURRENCY TRACKING

## NJ MANIFEST: Manifest Information

Hazardous waste manifest information.

Date of Government Version: 12/31/2018  
Date Data Arrived at EDR: 04/10/2019  
Date Made Active in Reports: 05/16/2019  
Number of Days to Update: 36

Source: Department of Environmental Protection  
Telephone: N/A  
Last EDR Contact: 10/02/2019  
Next Scheduled EDR Contact: 01/20/2020  
Data Release Frequency: Annually

## NY MANIFEST: Facility and Manifest Data

Manifest is a document that lists and tracks hazardous waste from the generator through transporters to a TSD facility.

Date of Government Version: 01/01/2019  
Date Data Arrived at EDR: 05/01/2019  
Date Made Active in Reports: 06/21/2019  
Number of Days to Update: 51

Source: Department of Environmental Conservation  
Telephone: 518-402-8651  
Last EDR Contact: 07/29/2019  
Next Scheduled EDR Contact: 11/11/2019  
Data Release Frequency: Quarterly

## PA MANIFEST: Manifest Information

Hazardous waste manifest information.

Date of Government Version: 06/30/2018  
Date Data Arrived at EDR: 07/19/2019  
Date Made Active in Reports: 09/10/2019  
Number of Days to Update: 53

Source: Department of Environmental Protection  
Telephone: 717-783-8990  
Last EDR Contact: 07/15/2019  
Next Scheduled EDR Contact: 10/28/2019  
Data Release Frequency: Annually

## RI MANIFEST: Manifest information

Hazardous waste manifest information

Date of Government Version: 12/31/2017  
Date Data Arrived at EDR: 02/23/2018  
Date Made Active in Reports: 04/09/2018  
Number of Days to Update: 45

Source: Department of Environmental Management  
Telephone: 401-222-2797  
Last EDR Contact: 08/16/2019  
Next Scheduled EDR Contact: 12/02/2019  
Data Release Frequency: Annually

## WI MANIFEST: Manifest Information

Hazardous waste manifest information.

Date of Government Version: 05/31/2018  
Date Data Arrived at EDR: 06/19/2019  
Date Made Active in Reports: 09/03/2019  
Number of Days to Update: 76

Source: Department of Natural Resources  
Telephone: N/A  
Last EDR Contact: 09/06/2019  
Next Scheduled EDR Contact: 12/23/2019  
Data Release Frequency: Annually

## Oil/Gas Pipelines

Source: Endeavor Business Media

Petroleum Bundle (Crude Oil, Refined Products, Petrochemicals, Gas Liquids (LPG/NGL), and Specialty Gases (Miscellaneous)) N = Natural Gas Bundle (Natural Gas, Gas Liquids (LPG/NGL), and Specialty Gases (Miscellaneous)). This map includes information copyrighted by Endeavor Business Media. This information is provided on a best effort basis and Endeavor Business Media does not guarantee its accuracy nor warrant its fitness for any particular purpose. Such information has been reprinted with the permission of Endeavor Business Media.

## Electric Power Transmission Line Data

Source: Endeavor Business Media

This map includes information copyrighted by Endeavor Business Media. This information is provided on a best effort basis and Endeavor Business Media does not guarantee its accuracy nor warrant its fitness for any particular purpose. Such information has been reprinted with the permission of Endeavor Business Media.

**Sensitive Receptors:** There are individuals deemed sensitive receptors due to their fragile immune systems and special sensitivity to environmental discharges. These sensitive receptors typically include the elderly, the sick, and children. While the location of all sensitive receptors cannot be determined, EDR indicates those buildings and facilities - schools, daycares, hospitals, medical centers, and nursing homes - where individuals who are sensitive receptors are likely to be located.

## GOVERNMENT RECORDS SEARCHED / DATA CURRENCY TRACKING

### AHA Hospitals:

Source: American Hospital Association, Inc.

Telephone: 312-280-5991

The database includes a listing of hospitals based on the American Hospital Association's annual survey of hospitals.

### Medical Centers: Provider of Services Listing

Source: Centers for Medicare & Medicaid Services

Telephone: 410-786-3000

A listing of hospitals with Medicare provider number, produced by Centers of Medicare & Medicaid Services, a federal agency within the U.S. Department of Health and Human Services.

### Nursing Homes

Source: National Institutes of Health

Telephone: 301-594-6248

Information on Medicare and Medicaid certified nursing homes in the United States.

### Public Schools

Source: National Center for Education Statistics

Telephone: 202-502-7300

The National Center for Education Statistics' primary database on elementary and secondary public education in the United States. It is a comprehensive, annual, national statistical database of all public elementary and secondary schools and school districts, which contains data that are comparable across all states.

### Private Schools

Source: National Center for Education Statistics

Telephone: 202-502-7300

The National Center for Education Statistics' primary database on private school locations in the United States.

### Daycare Centers: Child Care Centers

Source: Department of Human Resources

Telephone: 404-651-5562

**Flood Zone Data:** This data was obtained from the Federal Emergency Management Agency (FEMA). It depicts 100-year and 500-year flood zones as defined by FEMA. It includes the National Flood Hazard Layer (NFHL) which incorporates Flood Insurance Rate Map (FIRM) data and Q3 data from FEMA in areas not covered by NFHL.

Source: FEMA

Telephone: 877-336-2627

Date of Government Version: 2003, 2015

**NWI:** National Wetlands Inventory. This data, available in select counties across the country, was obtained by EDR in 2002, 2005 and 2010 from the U.S. Fish and Wildlife Service.

### State Wetlands Data: Wetlands Inventory

Source: Georgia GIS Clearinghouse

Telephone: 706-542-1581

### Current USGS 7.5 Minute Topographic Map

Source: U.S. Geological Survey

## **STREET AND ADDRESS INFORMATION**

© 2015 TomTom North America, Inc. All rights reserved. This material is proprietary and the subject of copyright protection and other intellectual property rights owned by or licensed to Tele Atlas North America, Inc. The use of this material is subject to the terms of a license agreement. You will be held liable for any unauthorized copying or disclosure of this material.

## GEOCHECK<sup>®</sup> - PHYSICAL SETTING SOURCE ADDENDUM

### TARGET PROPERTY ADDRESS

RICHARD SAILORS  
NOT REPORTED  
POWDER SPRINGS, GA 30127

### TARGET PROPERTY COORDINATES

|                               |                            |
|-------------------------------|----------------------------|
| Latitude (North):             | 33.861617 - 33° 51' 41.82" |
| Longitude (West):             | 84.669305 - 84° 40' 9.50"  |
| Universal Tranverse Mercator: | Zone 16                    |
| UTM X (Meters):               | 715610.6                   |
| UTM Y (Meters):               | 3749062.8                  |
| Elevation:                    | 977 ft. above sea level    |

### USGS TOPOGRAPHIC MAP

|                      |                           |
|----------------------|---------------------------|
| Target Property Map: | 6045583 AUSTELL, GA       |
| Version Date:        | 2014                      |
| North Map:           | 6046910 LOST MOUNTAIN, GA |
| Version Date:        | 2014                      |

EDR's GeoCheck Physical Setting Source Addendum is provided to assist the environmental professional in forming an opinion about the impact of potential contaminant migration.

Assessment of the impact of contaminant migration generally has two principle investigative components:

1. Groundwater flow direction, and
2. Groundwater flow velocity.

Groundwater flow direction may be impacted by surface topography, hydrology, hydrogeology, characteristics of the soil, and nearby wells. Groundwater flow velocity is generally impacted by the nature of the geologic strata.

# GEOCHECK® - PHYSICAL SETTING SOURCE SUMMARY

## GROUNDWATER FLOW DIRECTION INFORMATION

Groundwater flow direction for a particular site is best determined by a qualified environmental professional using site-specific well data. If such data is not reasonably ascertainable, it may be necessary to rely on other sources of information, such as surface topographic information, hydrologic information, hydrogeologic data collected on nearby properties, and regional groundwater flow information (from deep aquifers).

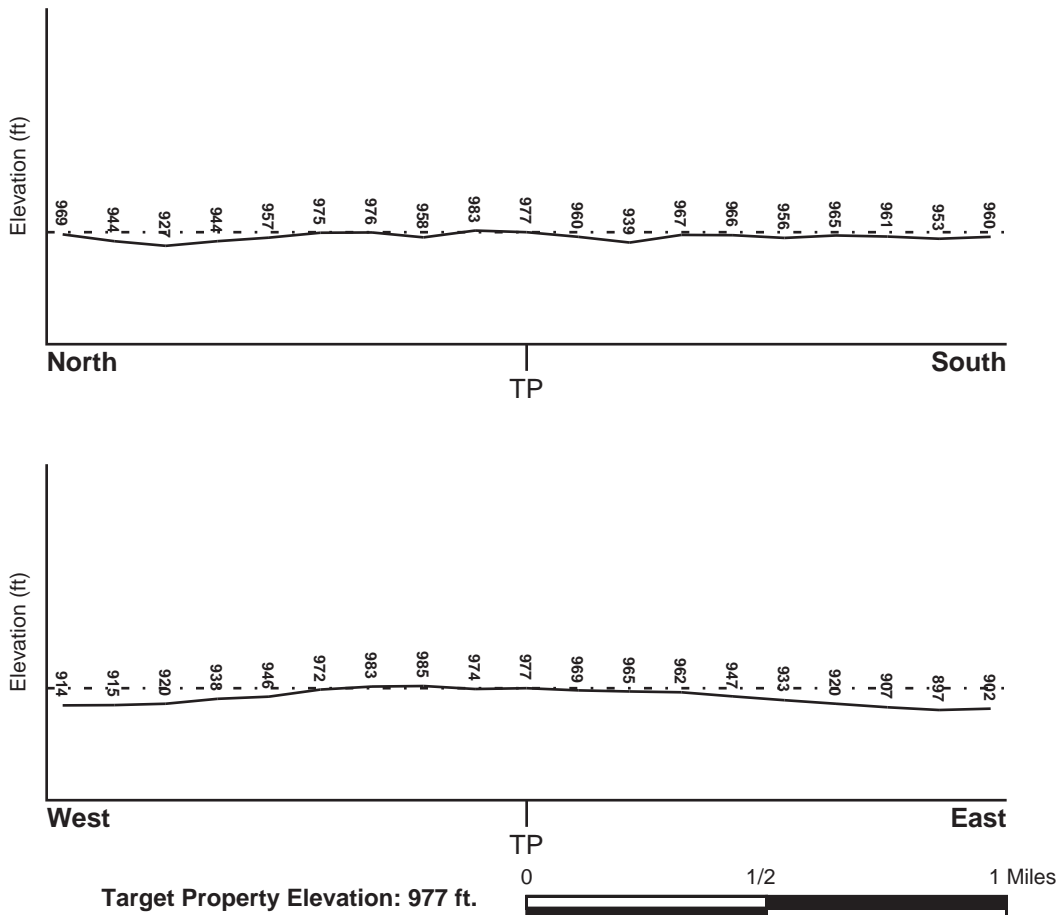
## TOPOGRAPHIC INFORMATION

Surface topography may be indicative of the direction of surficial groundwater flow. This information can be used to assist the environmental professional in forming an opinion about the impact of nearby contaminated properties or, should contamination exist on the target property, what downgradient sites might be impacted.

## TARGET PROPERTY TOPOGRAPHY

General Topographic Gradient: General SE

## SURROUNDING TOPOGRAPHY: ELEVATION PROFILES



Source: Topography has been determined from the USGS 7.5' Digital Elevation Model and should be evaluated on a relative (not an absolute) basis. Relative elevation information between sites of close proximity should be field verified.

# GEOCHECK® - PHYSICAL SETTING SOURCE SUMMARY

## HYDROLOGIC INFORMATION

Surface water can act as a hydrologic barrier to groundwater flow. Such hydrologic information can be used to assist the environmental professional in forming an opinion about the impact of nearby contaminated properties or, should contamination exist on the target property, what downgradient sites might be impacted.

Refer to the Physical Setting Source Map following this summary for hydrologic information (major waterways and bodies of water).

## **FEMA FLOOD ZONE**

| <u>Flood Plain Panel at Target Property</u> | <u>FEMA Source Type</u> |
|---|-------------------------|
| 13067C0181H                                 | FEMA FIRM Flood data    |
| <u>Additional Panels in search area:</u>    | <u>FEMA Source Type</u> |
| 13067C0093H                                 | FEMA FIRM Flood data    |
| 13067C0182H                                 | FEMA FIRM Flood data    |

## **NATIONAL WETLAND INVENTORY**

| <u>NWI Quad at Target Property</u> | <u>NWI Electronic Data Coverage</u>            |
|------------------------------------|--|
| AUSTELL                            | YES - refer to the Overview Map and Detail Map |

## HYDROGEOLOGIC INFORMATION

Hydrogeologic information obtained by installation of wells on a specific site can often be an indicator of groundwater flow direction in the immediate area. Such hydrogeologic information can be used to assist the environmental professional in forming an opinion about the impact of nearby contaminated properties or, should contamination exist on the target property, what downgradient sites might be impacted.

## **AQUIFLOW®**

Search Radius: 1.000 Mile.

EDR has developed the AQUIFLOW Information System to provide data on the general direction of groundwater flow at specific points. EDR has reviewed reports submitted by environmental professionals to regulatory authorities at select sites and has extracted the date of the report, groundwater flow direction as determined hydrogeologically, and the depth to water table.

| <u>MAP ID</u> | <u>LOCATION FROM TP</u> | <u>GENERAL DIRECTION GROUNDWATER FLOW</u> |
|---------------|-------------------------|---|
| Not Reported  |                         |   |

## GEOCHECK® - PHYSICAL SETTING SOURCE SUMMARY

### GROUNDWATER FLOW VELOCITY INFORMATION

Groundwater flow velocity information for a particular site is best determined by a qualified environmental professional using site specific geologic and soil strata data. If such data are not reasonably ascertainable, it may be necessary to rely on other sources of information, including geologic age identification, rock stratigraphic unit and soil characteristics data collected on nearby properties and regional soil information. In general, contaminant plumes move more quickly through sandy-gravelly types of soils than silty-clayey types of soils.

### GEOLOGIC INFORMATION IN GENERAL AREA OF TARGET PROPERTY

Geologic information can be used by the environmental professional in forming an opinion about the relative speed at which contaminant migration may be occurring.

#### **ROCK STRATIGRAPHIC UNIT**

Era: Paleozoic  
System: Ordovician  
Series: Lower Paleozoic granitic rocks  
Code: Pzg1 (*decoded above as Era, System & Series*)

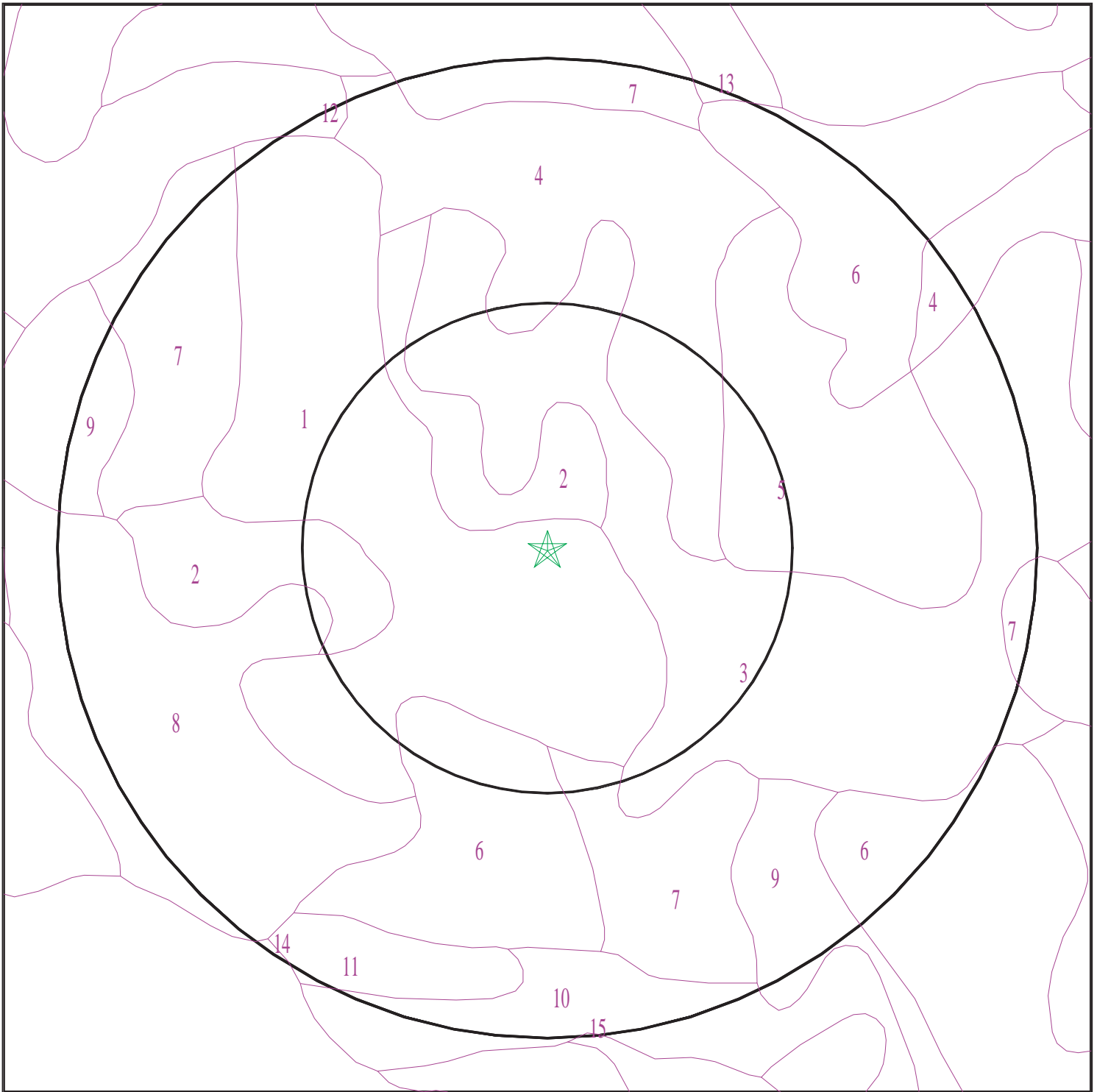
#### **GEOLOGIC AGE IDENTIFICATION**

Category: Plutonic and Intrusive Rocks

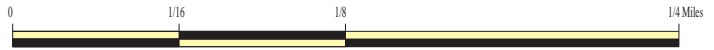
Geologic Age and Rock Stratigraphic Unit Source: P.G. Schruben, R.E. Arndt and W.J. Bawiec, Geology of the Conterminous U.S. at 1:2,500,000 Scale - a digital representation of the 1974 P.B. King and H.M. Beikman Map, USGS Digital Data Series DDS - 11 (1994).



# SSURGO SOIL MAP - 5821357.2s



- ★ Target Property
- ∩ SSURGO Soil
- ∩ Water



SITE NAME: Richard Sailors  
ADDRESS: Not Reported  
Powder Springs GA 30127  
LAT/LONG: 33.861617 / 84.669305

CLIENT: Sailors Eng Assoc Inc.  
CONTACT: John Gammans  
INQUIRY #: 5821357.2s  
DATE: October 09, 2019 10:01 am

## GEOCHECK® - PHYSICAL SETTING SOURCE SUMMARY

### DOMINANT SOIL COMPOSITION IN GENERAL AREA OF TARGET PROPERTY

The U.S. Department of Agriculture's (USDA) Soil Conservation Service (SCS) leads the National Cooperative Soil Survey (NCSS) and is responsible for collecting, storing, maintaining and distributing soil survey information for privately owned lands in the United States. A soil map in a soil survey is a representation of soil patterns in a landscape. The following information is based on Soil Conservation Service SSURGO data.

---

#### Soil Map ID: 1

Soil Component Name: Urban land

Soil Surface Texture:  
Hydrologic Group: Not reported

Soil Drainage Class:  
Hydric Status: Unknown

Corrosion Potential - Uncoated Steel: Not Reported

Depth to Bedrock Min: > 200 inches

Depth to Watertable Min: > 0 inches

No Layer Information available.

---

#### Soil Map ID: 2

Soil Component Name: Gwinnett

Soil Surface Texture: clay loam

Hydrologic Group: Class B - Moderate infiltration rates. Deep and moderately deep, moderately well and well drained soils with moderately coarse textures.

Soil Drainage Class: Well drained

Hydric Status: Not hydric

Corrosion Potential - Uncoated Steel: High

Depth to Bedrock Min: > 0 inches

Depth to Watertable Min: > 0 inches

## GEOCHECK® - PHYSICAL SETTING SOURCE SUMMARY

| Soil Layer Information |           |           |                    |   |  |   |                      |
|------------------------|-----------|-----------|--------------------|---|--|---|----------------------|
| Layer                  | Boundary  |           | Soil Texture Class | Classification  |  | Saturated hydraulic conductivity<br>micro m/sec | Soil Reaction (pH)   |
|                        | Upper     | Lower     |                    | AASHTO Group  | Unified Soil   |   |                      |
| 1                      | 0 inches  | 7 inches  | clay loam          | Silt-Clay Materials (more than 35 pct. passing No. 200), Silty Soils. | FINE-GRAINED SOILS, Silts and Clays (liquid limit less than 50%), Lean Clay Soils. | Max: 14<br>Min: 4                               | Max: 6.5<br>Min: 5.1 |
| 2                      | 7 inches  | 35 inches | clay               | Silt-Clay Materials (more than 35 pct. passing No. 200), Silty Soils. | FINE-GRAINED SOILS, Silts and Clays (liquid limit less than 50%), Lean Clay Soils. | Max: 14<br>Min: 4                               | Max: 6.5<br>Min: 5.1 |
| 3                      | 35 inches | 44 inches | sandy clay loam    | Silt-Clay Materials (more than 35 pct. passing No. 200), Silty Soils. | FINE-GRAINED SOILS, Silts and Clays (liquid limit less than 50%), Lean Clay Soils. | Max: 14<br>Min: 4                               | Max: 6.5<br>Min: 5.1 |

### Soil Map ID: 3

Soil Component Name: Gwinnett

Soil Surface Texture: clay loam

Hydrologic Group: Class B - Moderate infiltration rates. Deep and moderately deep, moderately well and well drained soils with moderately coarse textures.

Soil Drainage Class: Well drained

Hydric Status: Not hydric

Corrosion Potential - Uncoated Steel: High

Depth to Bedrock Min: > 0 inches

Depth to Watertable Min: > 0 inches

## GEOCHECK® - PHYSICAL SETTING SOURCE SUMMARY

| Soil Layer Information |           |           |                    |   |  |   |                      |
|------------------------|-----------|-----------|--------------------|---|--|---|----------------------|
| Layer                  | Boundary  |           | Soil Texture Class | Classification  |  | Saturated hydraulic conductivity<br>micro m/sec | Soil Reaction (pH)   |
|                        | Upper     | Lower     |                    | AASHTO Group  | Unified Soil   |   |                      |
| 1                      | 0 inches  | 7 inches  | clay loam          | Silt-Clay Materials (more than 35 pct. passing No. 200), Silty Soils. | FINE-GRAINED SOILS, Silts and Clays (liquid limit less than 50%), Lean Clay Soils. | Max: 14<br>Min: 4                               | Max: 6.5<br>Min: 5.1 |
| 2                      | 7 inches  | 35 inches | clay               | Silt-Clay Materials (more than 35 pct. passing No. 200), Silty Soils. | FINE-GRAINED SOILS, Silts and Clays (liquid limit less than 50%), Lean Clay Soils. | Max: 14<br>Min: 4                               | Max: 6.5<br>Min: 5.1 |
| 3                      | 35 inches | 44 inches | sandy clay loam    | Silt-Clay Materials (more than 35 pct. passing No. 200), Silty Soils. | FINE-GRAINED SOILS, Silts and Clays (liquid limit less than 50%), Lean Clay Soils. | Max: 14<br>Min: 4                               | Max: 6.5<br>Min: 5.1 |

**Soil Map ID: 4**

Soil Component Name: Gwinnett

Soil Surface Texture: clay loam

Hydrologic Group: Class B - Moderate infiltration rates. Deep and moderately deep, moderately well and well drained soils with moderately coarse textures.

Soil Drainage Class: Well drained

Hydric Status: Not hydric

Corrosion Potential - Uncoated Steel: High

Depth to Bedrock Min: > 0 inches

Depth to Watertable Min: > 0 inches

## GEOCHECK® - PHYSICAL SETTING SOURCE SUMMARY

| Soil Layer Information |           |           |                    |   |  |   |                      |
|------------------------|-----------|-----------|--------------------|---|--|---|----------------------|
| Layer                  | Boundary  |           | Soil Texture Class | Classification  |  | Saturated hydraulic conductivity<br>micro m/sec | Soil Reaction (pH)   |
|                        | Upper     | Lower     |                    | AASHTO Group  | Unified Soil   |   |                      |
| 1                      | 0 inches  | 7 inches  | clay loam          | Silt-Clay Materials (more than 35 pct. passing No. 200), Silty Soils. | FINE-GRAINED SOILS, Silts and Clays (liquid limit less than 50%), Lean Clay Soils. | Max: 14<br>Min: 4                               | Max: 6.5<br>Min: 5.1 |
| 2                      | 7 inches  | 35 inches | clay               | Silt-Clay Materials (more than 35 pct. passing No. 200), Silty Soils. | FINE-GRAINED SOILS, Silts and Clays (liquid limit less than 50%), Lean Clay Soils. | Max: 14<br>Min: 4                               | Max: 6.5<br>Min: 5.1 |
| 3                      | 35 inches | 44 inches | sandy clay loam    | Silt-Clay Materials (more than 35 pct. passing No. 200), Silty Soils. | FINE-GRAINED SOILS, Silts and Clays (liquid limit less than 50%), Lean Clay Soils. | Max: 14<br>Min: 4                               | Max: 6.5<br>Min: 5.1 |

**Soil Map ID: 5**

Soil Component Name: Hiwassee

Soil Surface Texture: loam

Hydrologic Group: Class B - Moderate infiltration rates. Deep and moderately deep, moderately well and well drained soils with moderately coarse textures.

Soil Drainage Class: Well drained

Hydric Status: Not hydric

Corrosion Potential - Uncoated Steel: Moderate

Depth to Bedrock Min: > 0 inches

Depth to Watertable Min: > 0 inches

## GEOCHECK® - PHYSICAL SETTING SOURCE SUMMARY

| Soil Layer Information |           |           |                    |  |  |   |                      |
|------------------------|-----------|-----------|--------------------|--|--|---|----------------------|
| Layer                  | Boundary  |           | Soil Texture Class | Classification   |  | Saturated hydraulic conductivity<br>micro m/sec | Soil Reaction (pH)   |
|                        | Upper     | Lower     |                    | AASHTO Group   | Unified Soil   |   |                      |
| 1                      | 0 inches  | 7 inches  | loam               | Silt-Clay Materials (more than 35 pct. passing No. 200), Clayey Soils. | FINE-GRAINED SOILS, Silts and Clays (liquid limit less than 50%), Lean Clay Soils. | Max: 14<br>Min: 4                               | Max: 6.5<br>Min: 4.5 |
| 2                      | 7 inches  | 61 inches | clay               | Silt-Clay Materials (more than 35 pct. passing No. 200), Clayey Soils. | FINE-GRAINED SOILS, Silts and Clays (liquid limit less than 50%), Lean Clay Soils. | Max: 14<br>Min: 4                               | Max: 6.5<br>Min: 4.5 |
| 3                      | 61 inches | 70 inches | sandy clay loam    | Silt-Clay Materials (more than 35 pct. passing No. 200), Clayey Soils. | FINE-GRAINED SOILS, Silts and Clays (liquid limit less than 50%), Lean Clay Soils. | Max: 14<br>Min: 4                               | Max: 6.5<br>Min: 4.5 |

**Soil Map ID: 6**

Soil Component Name:                   Appling

Soil Surface Texture:                   clay

Hydrologic Group:                    Class B - Moderate infiltration rates. Deep and moderately deep, moderately well and well drained soils with moderately coarse textures.

Soil Drainage Class:                   Well drained

Hydric Status: Not hydric

Corrosion Potential - Uncoated Steel: Moderate

Depth to Bedrock Min:                > 0 inches

Depth to Watertable Min:             > 0 inches

## GEOCHECK® - PHYSICAL SETTING SOURCE SUMMARY

| Soil Layer Information |           |           |                    |  |  |   |                      |
|------------------------|-----------|-----------|--------------------|--|--|---|----------------------|
| Layer                  | Boundary  |           | Soil Texture Class | Classification   |  | Saturated hydraulic conductivity<br>micro m/sec | Soil Reaction (pH)   |
|                        | Upper     | Lower     |                    | AASHTO Group   | Unified Soil   |   |                      |
| 1                      | 9 inches  | 35 inches | clay               | Silt-Clay Materials (more than 35 pct. passing No. 200), Clayey Soils. | FINE-GRAINED SOILS, Silts and Clays (liquid limit less than 50%), Lean Clay Soils. | Max: 14<br>Min: 4                               | Max: 6.5<br>Min: 4.5 |
| 2                      | 35 inches | 46 inches | clay loam          | Silt-Clay Materials (more than 35 pct. passing No. 200), Clayey Soils. | FINE-GRAINED SOILS, Silts and Clays (liquid limit less than 50%), Lean Clay Soils. | Max: 14<br>Min: 4                               | Max: 6.5<br>Min: 4.5 |
| 3                      | 46 inches | 64 inches | sandy clay loam    | Silt-Clay Materials (more than 35 pct. passing No. 200), Clayey Soils. | FINE-GRAINED SOILS, Silts and Clays (liquid limit less than 50%), Lean Clay Soils. | Max: 14<br>Min: 4                               | Max: 6.5<br>Min: 4.5 |
| 4                      | 0 inches  | 9 inches  | sandy clay loam    | Silt-Clay Materials (more than 35 pct. passing No. 200), Clayey Soils. | FINE-GRAINED SOILS, Silts and Clays (liquid limit less than 50%), Lean Clay Soils. | Max: 14<br>Min: 4                               | Max: 6.5<br>Min: 4.5 |

### Soil Map ID: 7

Soil Component Name: Appling

Soil Surface Texture: clay

Hydrologic Group: Class B - Moderate infiltration rates. Deep and moderately deep, moderately well and well drained soils with moderately coarse textures.

Soil Drainage Class: Well drained

Hydric Status: Not hydric

Corrosion Potential - Uncoated Steel: Moderate

Depth to Bedrock Min: > 0 inches

Depth to Watertable Min: > 0 inches

## GEOCHECK® - PHYSICAL SETTING SOURCE SUMMARY

| Soil Layer Information |           |           |                    |  |  |   |                      |
|------------------------|-----------|-----------|--------------------|--|--|---|----------------------|
| Layer                  | Boundary  |           | Soil Texture Class | Classification   |  | Saturated hydraulic conductivity<br>micro m/sec | Soil Reaction (pH)   |
|                        | Upper     | Lower     |                    | AASHTO Group   | Unified Soil   |   |                      |
| 1                      | 9 inches  | 35 inches | clay               | Silt-Clay Materials (more than 35 pct. passing No. 200), Clayey Soils. | COARSE-GRAINED SOILS, Sands, Sands with fines, Silty Sand. | Max: 42<br>Min: 14                              | Max: 6.5<br>Min: 4.5 |
| 2                      | 35 inches | 46 inches | clay loam          | Silt-Clay Materials (more than 35 pct. passing No. 200), Clayey Soils. | COARSE-GRAINED SOILS, Sands, Sands with fines, Silty Sand. | Max: 42<br>Min: 14                              | Max: 6.5<br>Min: 4.5 |
| 3                      | 46 inches | 64 inches | sandy clay loam    | Silt-Clay Materials (more than 35 pct. passing No. 200), Clayey Soils. | COARSE-GRAINED SOILS, Sands, Sands with fines, Silty Sand. | Max: 42<br>Min: 14                              | Max: 6.5<br>Min: 4.5 |
| 4                      | 0 inches  | 9 inches  | sandy loam         | Silt-Clay Materials (more than 35 pct. passing No. 200), Clayey Soils. | COARSE-GRAINED SOILS, Sands, Sands with fines, Silty Sand. | Max: 42<br>Min: 14                              | Max: 6.5<br>Min: 4.5 |

### Soil Map ID: 8

Soil Component Name: Hiwassee

Soil Surface Texture: loam

Hydrologic Group: Class B - Moderate infiltration rates. Deep and moderately deep, moderately well and well drained soils with moderately coarse textures.

Soil Drainage Class: Well drained

Hydric Status: Not hydric

Corrosion Potential - Uncoated Steel: Moderate

Depth to Bedrock Min: > 0 inches

Depth to Watertable Min: > 0 inches



## GEOCHECK® - PHYSICAL SETTING SOURCE SUMMARY

| Soil Layer Information |           |           |                    |  |  |   |                      |
|------------------------|-----------|-----------|--------------------|--|--|---|----------------------|
| Layer                  | Boundary  |           | Soil Texture Class | Classification   |  | Saturated hydraulic conductivity<br>micro m/sec | Soil Reaction (pH)   |
|                        | Upper     | Lower     |                    | AASHTO Group   | Unified Soil   |   |                      |
| 1                      | 0 inches  | 7 inches  | loam               | Silt-Clay Materials (more than 35 pct. passing No. 200), Clayey Soils. | FINE-GRAINED SOILS, Silts and Clays (liquid limit less than 50%), Lean Clay Soils. | Max: 14<br>Min: 4                               | Max: 6.5<br>Min: 4.5 |
| 2                      | 7 inches  | 61 inches | clay               | Silt-Clay Materials (more than 35 pct. passing No. 200), Clayey Soils. | FINE-GRAINED SOILS, Silts and Clays (liquid limit less than 50%), Lean Clay Soils. | Max: 14<br>Min: 4                               | Max: 6.5<br>Min: 4.5 |
| 3                      | 61 inches | 70 inches | sandy clay loam    | Silt-Clay Materials (more than 35 pct. passing No. 200), Clayey Soils. | FINE-GRAINED SOILS, Silts and Clays (liquid limit less than 50%), Lean Clay Soils. | Max: 14<br>Min: 4                               | Max: 6.5<br>Min: 4.5 |

**Soil Map ID: 9**

Soil Component Name:                   Appling

Soil Surface Texture:                   clay

Hydrologic Group:                       Class B - Moderate infiltration rates. Deep and moderately deep, moderately well and well drained soils with moderately coarse textures.

Soil Drainage Class:                   Well drained

Hydric Status: Not hydric

Corrosion Potential - Uncoated Steel: Moderate

Depth to Bedrock Min:                 > 0 inches

Depth to Watertable Min:              > 0 inches

## GEOCHECK® - PHYSICAL SETTING SOURCE SUMMARY

| Soil Layer Information |           |           |                    |  |  |   |                      |
|------------------------|-----------|-----------|--------------------|--|--|---|----------------------|
| Layer                  | Boundary  |           | Soil Texture Class | Classification   |  | Saturated hydraulic conductivity<br>micro m/sec | Soil Reaction (pH)   |
|                        | Upper     | Lower     |                    | AASHTO Group   | Unified Soil   |   |                      |
| 1                      | 9 inches  | 35 inches | clay               | Silt-Clay Materials (more than 35 pct. passing No. 200), Clayey Soils. | FINE-GRAINED SOILS, Silts and Clays (liquid limit less than 50%), Lean Clay Soils. | Max: 14<br>Min: 4                               | Max: 6.5<br>Min: 4.5 |
| 2                      | 35 inches | 46 inches | clay loam          | Silt-Clay Materials (more than 35 pct. passing No. 200), Clayey Soils. | FINE-GRAINED SOILS, Silts and Clays (liquid limit less than 50%), Lean Clay Soils. | Max: 14<br>Min: 4                               | Max: 6.5<br>Min: 4.5 |
| 3                      | 46 inches | 64 inches | sandy clay loam    | Silt-Clay Materials (more than 35 pct. passing No. 200), Clayey Soils. | FINE-GRAINED SOILS, Silts and Clays (liquid limit less than 50%), Lean Clay Soils. | Max: 14<br>Min: 4                               | Max: 6.5<br>Min: 4.5 |
| 4                      | 0 inches  | 9 inches  | sandy clay loam    | Silt-Clay Materials (more than 35 pct. passing No. 200), Clayey Soils. | FINE-GRAINED SOILS, Silts and Clays (liquid limit less than 50%), Lean Clay Soils. | Max: 14<br>Min: 4                               | Max: 6.5<br>Min: 4.5 |

### Soil Map ID: 10

Soil Component Name: Madison

Soil Surface Texture: sandy clay loam

Hydrologic Group: Class B - Moderate infiltration rates. Deep and moderately deep, moderately well and well drained soils with moderately coarse textures.

Soil Drainage Class: Well drained

Hydric Status: Not hydric

Corrosion Potential - Uncoated Steel: High

Depth to Bedrock Min: > 0 inches

Depth to Watertable Min: > 0 inches

## GEOCHECK® - PHYSICAL SETTING SOURCE SUMMARY

| Soil Layer Information |           |           |                    |  |  |   |                    |
|------------------------|-----------|-----------|--------------------|--|--|---|--------------------|
| Layer                  | Boundary  |           | Soil Texture Class | Classification   |  | Saturated hydraulic conductivity<br>micro m/sec | Soil Reaction (pH) |
|                        | Upper     | Lower     |                    | AASHTO Group   | Unified Soil   |   |                    |
| 1                      | 0 inches  | 5 inches  | sandy clay loam    | Silt-Clay Materials (more than 35 pct. passing No. 200), Clayey Soils. | COARSE-GRAINED SOILS, Sands, Sands with fines, Silty Sand. | Max: 14<br>Min: 4                               | Max: 6 Min: 4.5    |
| 2                      | 5 inches  | 29 inches | clay               | Silt-Clay Materials (more than 35 pct. passing No. 200), Clayey Soils. | COARSE-GRAINED SOILS, Sands, Sands with fines, Silty Sand. | Max: 14<br>Min: 4                               | Max: 6 Min: 4.5    |
| 3                      | 29 inches | 35 inches | clay loam          | Silt-Clay Materials (more than 35 pct. passing No. 200), Clayey Soils. | COARSE-GRAINED SOILS, Sands, Sands with fines, Silty Sand. | Max: 14<br>Min: 4                               | Max: 6 Min: 4.5    |
| 4                      | 35 inches | 66 inches | loam               | Silt-Clay Materials (more than 35 pct. passing No. 200), Clayey Soils. | COARSE-GRAINED SOILS, Sands, Sands with fines, Silty Sand. | Max: 14<br>Min: 4                               | Max: 6 Min: 4.5    |

### Soil Map ID: 11

Soil Component Name: Appling

Soil Surface Texture: sandy clay loam

Hydrologic Group: Class B - Moderate infiltration rates. Deep and moderately deep, moderately well and well drained soils with moderately coarse textures.

Soil Drainage Class: Well drained

Hydric Status: Not hydric

Corrosion Potential - Uncoated Steel: Moderate

Depth to Bedrock Min: > 0 inches

Depth to Watertable Min: > 0 inches

## GEOCHECK® - PHYSICAL SETTING SOURCE SUMMARY

| Soil Layer Information |           |           |                    |   |  |   |                      |
|------------------------|-----------|-----------|--------------------|---|--|---|----------------------|
| Layer                  | Boundary  |           | Soil Texture Class | Classification  |  | Saturated hydraulic conductivity<br>micro m/sec | Soil Reaction (pH)   |
|                        | Upper     | Lower     |                    | AASHTO Group  | Unified Soil   |   |                      |
| 1                      | 46 inches | 64 inches | sandy clay loam    | Silt-Clay Materials (more than 35 pct. passing No. 200), Silty Soils. | FINE-GRAINED SOILS, Silts and Clays (liquid limit less than 50%), Lean Clay Soils. | Max: 14<br>Min: 4                               | Max: 5.5<br>Min: 4.5 |
| 2                      | 0 inches  | 9 inches  | sandy loam         | Silt-Clay Materials (more than 35 pct. passing No. 200), Silty Soils. | FINE-GRAINED SOILS, Silts and Clays (liquid limit less than 50%), Lean Clay Soils. | Max: 14<br>Min: 4                               | Max: 5.5<br>Min: 4.5 |
| 3                      | 9 inches  | 35 inches | clay               | Silt-Clay Materials (more than 35 pct. passing No. 200), Silty Soils. | FINE-GRAINED SOILS, Silts and Clays (liquid limit less than 50%), Lean Clay Soils. | Max: 14<br>Min: 4                               | Max: 5.5<br>Min: 4.5 |
| 4                      | 35 inches | 46 inches | clay loam          | Silt-Clay Materials (more than 35 pct. passing No. 200), Silty Soils. | FINE-GRAINED SOILS, Silts and Clays (liquid limit less than 50%), Lean Clay Soils. | Max: 14<br>Min: 4                               | Max: 5.5<br>Min: 4.5 |

### Soil Map ID: 12

Soil Component Name: Cecil

Soil Surface Texture: loam

Hydrologic Group: Class B - Moderate infiltration rates. Deep and moderately deep, moderately well and well drained soils with moderately coarse textures.

Soil Drainage Class: Well drained

Hydric Status: Not hydric

Corrosion Potential - Uncoated Steel: High

Depth to Bedrock Min: > 0 inches

Depth to Watertable Min: > 0 inches

## GEOCHECK® - PHYSICAL SETTING SOURCE SUMMARY

| Soil Layer Information |           |           |                    |   |   |  |                      |
|------------------------|-----------|-----------|--------------------|---|---|--|----------------------|
| Layer                  | Boundary  |           | Soil Texture Class | Classification  |   | Saturated hydraulic conductivity micro m/sec | Soil Reaction (pH)   |
|                        | Upper     | Lower     |                    | AASHTO Group  | Unified Soil  |  |                      |
| 1                      | 50 inches | 75 inches | loam               | Silt-Clay Materials (more than 35 pct. passing No. 200), Silty Soils. | FINE-GRAINED SOILS, Silts and Clays (liquid limit 50% or more), Elastic silt. | Max: 14<br>Min: 4                            | Max: 5.5<br>Min: 4.5 |
| 2                      | 0 inches  | 7 inches  | sandy loam         | Silt-Clay Materials (more than 35 pct. passing No. 200), Silty Soils. | FINE-GRAINED SOILS, Silts and Clays (liquid limit 50% or more), Elastic silt. | Max: 14<br>Min: 4                            | Max: 5.5<br>Min: 4.5 |
| 3                      | 7 inches  | 11 inches | sandy clay loam    | Silt-Clay Materials (more than 35 pct. passing No. 200), Silty Soils. | FINE-GRAINED SOILS, Silts and Clays (liquid limit 50% or more), Elastic silt. | Max: 14<br>Min: 4                            | Max: 5.5<br>Min: 4.5 |
| 4                      | 11 inches | 50 inches | clay               | Silt-Clay Materials (more than 35 pct. passing No. 200), Silty Soils. | FINE-GRAINED SOILS, Silts and Clays (liquid limit 50% or more), Elastic silt. | Max: 14<br>Min: 4                            | Max: 5.5<br>Min: 4.5 |

### Soil Map ID: 13

Soil Component Name: Pacolet

Soil Surface Texture: clay

Hydrologic Group: Class B - Moderate infiltration rates. Deep and moderately deep, moderately well and well drained soils with moderately coarse textures.

Soil Drainage Class: Well drained

Hydric Status: Not hydric

Corrosion Potential - Uncoated Steel: High

Depth to Bedrock Min: > 0 inches

Depth to Watertable Min: > 0 inches

## GEOCHECK® - PHYSICAL SETTING SOURCE SUMMARY

| Soil Layer Information |           |           |                    |  |  |   |                      |
|------------------------|-----------|-----------|--------------------|--|--|---|----------------------|
| Layer                  | Boundary  |           | Soil Texture Class | Classification   |  | Saturated hydraulic conductivity<br>micro m/sec | Soil Reaction (pH)   |
|                        | Upper     | Lower     |                    | AASHTO Group   | Unified Soil   |   |                      |
| 1                      | 3 inches  | 29 inches | clay               | Silt-Clay Materials (more than 35 pct. passing No. 200), Clayey Soils. | COARSE-GRAINED SOILS, Sands, Sands with fines, Silty Sand. | Max: 42<br>Min: 14                              | Max: 6.5<br>Min: 4.5 |
| 2                      | 29 inches | 51 inches | sandy clay loam    | Silt-Clay Materials (more than 35 pct. passing No. 200), Clayey Soils. | COARSE-GRAINED SOILS, Sands, Sands with fines, Silty Sand. | Max: 42<br>Min: 14                              | Max: 6.5<br>Min: 4.5 |
| 3                      | 51 inches | 70 inches | loam               | Silt-Clay Materials (more than 35 pct. passing No. 200), Clayey Soils. | COARSE-GRAINED SOILS, Sands, Sands with fines, Silty Sand. | Max: 42<br>Min: 14                              | Max: 6.5<br>Min: 4.5 |
| 4                      | 0 inches  | 3 inches  | sandy loam         | Silt-Clay Materials (more than 35 pct. passing No. 200), Clayey Soils. | COARSE-GRAINED SOILS, Sands, Sands with fines, Silty Sand. | Max: 42<br>Min: 14                              | Max: 6.5<br>Min: 4.5 |

### Soil Map ID: 14

Soil Component Name: Urban land

Soil Surface Texture: clay

Hydrologic Group: Class B - Moderate infiltration rates. Deep and moderately deep, moderately well and well drained soils with moderately coarse textures.

Soil Drainage Class:  
Hydric Status: Not hydric

Corrosion Potential - Uncoated Steel: Not Reported

Depth to Bedrock Min: > 200 inches

Depth to Watertable Min: > 0 inches

No Layer Information available.

## GEOCHECK® - PHYSICAL SETTING SOURCE SUMMARY

**Soil Map ID: 15**

Soil Component Name: Altavista

Soil Surface Texture: coarse sandy loam

Hydrologic Group: Class C - Slow infiltration rates. Soils with layers impeding downward movement of water, or soils with moderately fine or fine textures.

Soil Drainage Class: Moderately well drained

Hydric Status: Partially hydric

Corrosion Potential - Uncoated Steel: Moderate

Depth to Bedrock Min: > 0 inches

Depth to Watertable Min: > 61 inches

| Soil Layer Information |           |           |                    |   |   |  |                    |
|------------------------|-----------|-----------|--------------------|---|---|--|--------------------|
| Layer                  | Boundary  |           | Soil Texture Class | Classification  |   | Saturated hydraulic conductivity micro m/sec | Soil Reaction (pH) |
|                        | Upper     | Lower     |                    | AASHTO Group  | Unified Soil  |  |                    |
| 1                      | 42 inches | 59 inches | coarse sandy loam  | Granular materials (35 pct. or less passing No. 200), Silty, or Clayey Gravel and Sand. | FINE-GRAINED SOILS, Silts and Clays (liquid limit less than 50%), Lean Clay | Max: 14<br>Min: 4                            | Max: 6 Min: 3.6    |
| 2                      | 0 inches  | 11 inches | sandy loam         | Granular materials (35 pct. or less passing No. 200), Silty, or Clayey Gravel and Sand. | FINE-GRAINED SOILS, Silts and Clays (liquid limit less than 50%), Lean Clay | Max: 14<br>Min: 4                            | Max: 6 Min: 3.6    |
| 3                      | 11 inches | 42 inches | sandy clay loam    | Granular materials (35 pct. or less passing No. 200), Silty, or Clayey Gravel and Sand. | FINE-GRAINED SOILS, Silts and Clays (liquid limit less than 50%), Lean Clay | Max: 14<br>Min: 4                            | Max: 6 Min: 3.6    |

**LOCAL / REGIONAL WATER AGENCY RECORDS**

EDR Local/Regional Water Agency records provide water well information to assist the environmental professional in assessing sources that may impact ground water flow direction, and in forming an opinion about the impact of contaminant migration on nearby drinking water wells.

# GEOCHECK® - PHYSICAL SETTING SOURCE SUMMARY

## WELL SEARCH DISTANCE INFORMATION

| <u>DATABASE</u>  | <u>SEARCH DISTANCE (miles)</u> |
|------------------|--------------------------------|
| Federal USGS     | 1.000                          |
| Federal FRDS PWS | Nearest PWS within 1 mile      |
| State Database   | 1.000                          |

## **FEDERAL USGS WELL INFORMATION**

| <u>MAP ID</u> | <u>WELL ID</u>  | <u>LOCATION FROM TP</u> |
|---------------|-----------------|-------------------------|
| A1            | USGS40000265241 | 1/2 - 1 Mile WSW        |
| A4            | USGS40000265242 | 1/2 - 1 Mile WSW        |

## **FEDERAL FRDS PUBLIC WATER SUPPLY SYSTEM INFORMATION**

| <u>MAP ID</u> | <u>WELL ID</u> | <u>LOCATION FROM TP</u> |
|---------------|----------------|-------------------------|
| A3            | GA0670006      | 1/2 - 1 Mile WSW        |

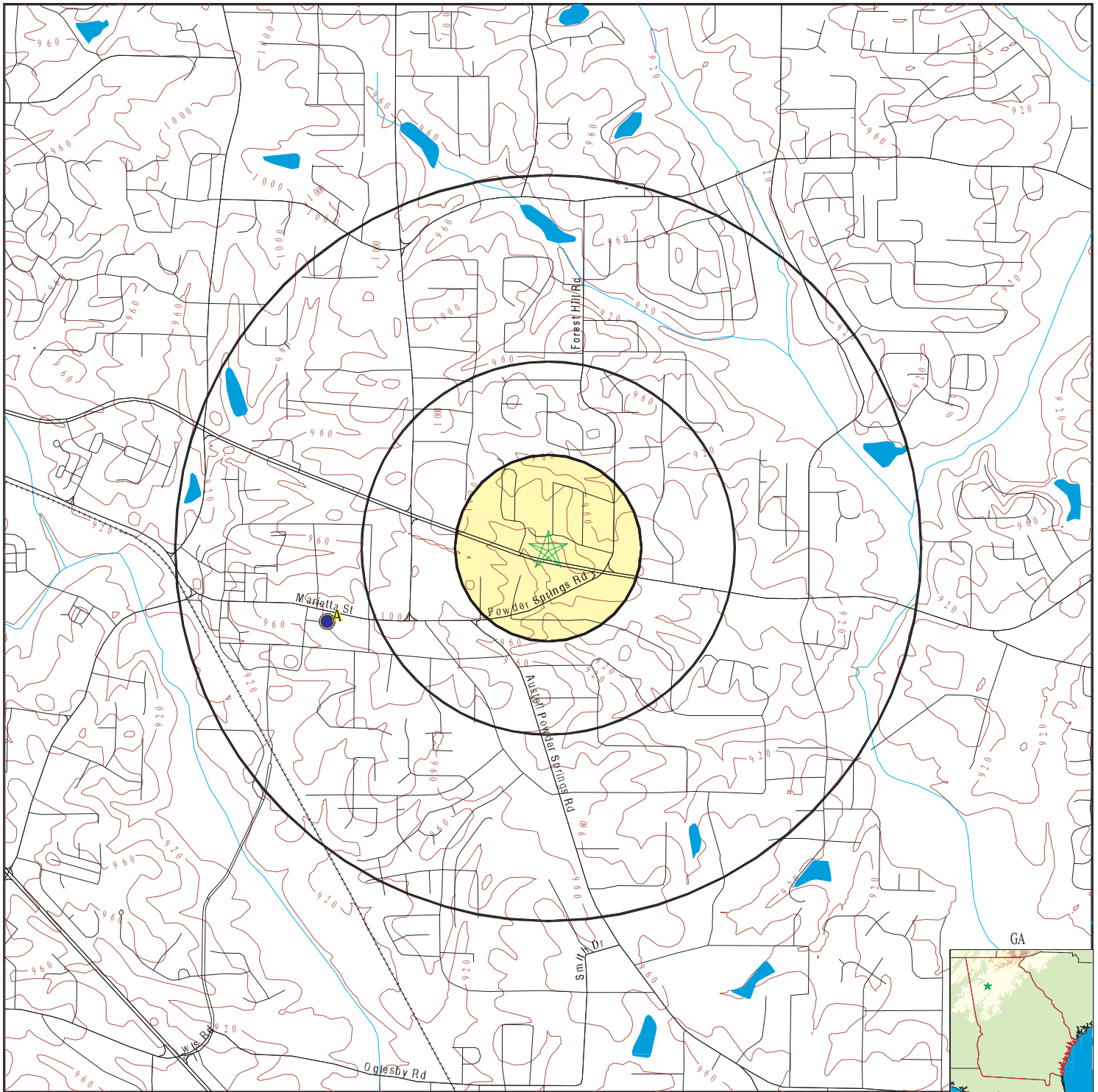
Note: PWS System location is not always the same as well location.












## **STATE DATABASE WELL INFORMATION**

| <u>MAP ID</u> | <u>WELL ID</u> | <u>LOCATION FROM TP</u> |
|---------------|----------------|-------------------------|
| A2            | 0000002238     | 1/2 - 1 Mile WSW        |
| A5            | 0000002239     | 1/2 - 1 Mile WSW        |



# PHYSICAL SETTING SOURCE MAP - 5821357.2s



-  County Boundary
-  Major Roads
-  Contour Lines
-  Earthquake epicenter, Richter 5 or greater
-  Water Wells
-  Public Water Supply Wells
-  Cluster of Multiple Icons
-  Groundwater Flow Direction
-  Wildlife Areas
-  Indeterminate Groundwater Flow at Location
-  Groundwater Flow Varies at Location

**SITE NAME:** Richard Sailors  
**ADDRESS:** Not Reported  
 Powder Springs GA 30127  
**LAT/LONG:** 33.861617 / 84.669305

**CLIENT:** Sailors Eng Assoc Inc.  
**CONTACT:** John Gammans  
**INQUIRY #:** 5821357.2s  
**DATE:** October 09, 2019 10:01 am

# GEOCHECK® - PHYSICAL SETTING SOURCE MAP FINDINGS

Map ID  
 Direction  
 Distance  
 Elevation

Database      EDR ID Number

**A1**  
**WSW**  
**1/2 - 1 Mile**  
**Higher**

**FED USGS      USGS40000265241**

|                        |   |                             |                                   |
|------------------------|---|-----------------------------|-----------------------------------|
| Organization ID:       | USGS-GA   | Organization Name:          | USGS Georgia Water Science Center |
| Monitor Location:      | 08EE07  | Type:                       | Well                              |
| Description:           | POWDER SPRINGS, GA, 1                             | HUC:                        | 03130002                          |
| Drainage Area:         | Not Reported                                      | Drainage Area Units:        | Not Reported                      |
| Contrib Drainage Area: | Not Reported                                      | Contrib Drainage Area Unts: | Not Reported                      |
| Aquifer:               | Piedmont and Blue Ridge crystalline-rock aquifers |                             |                                   |
| Formation Type:        | Crystalline Rocks                                 | Aquifer Type:               | Confined single aquifer           |
| Construction Date:     | Not Reported                                      | Well Depth:                 | 280                               |
| Well Depth Units:      | ft  | Well Hole Depth:            | Not Reported                      |
| Well Hole Depth Units: | Not Reported                                      |                             |                                   |

|   |              |                     |              |
|---|--------------|---------------------|--------------|
| Ground water levels,Number of Measurements: | 1            | Level reading date: | 1958-09-30   |
| Feet below surface:                         | 166          | Feet to sea level:  | Not Reported |
| Note:                                       | Not Reported |                     |              |

**A2**  
**WSW**  
**1/2 - 1 Mile**  
**Higher**

**GA WELLS      0000002238**

|               |                       |                  |            |
|---------------|-----------------------|------------------|------------|
| County code:  | 067                   | Well num:        | 08EE07     |
| Remarks:      | POWDER SPRINGS, GA, 1 | Lat:             | 335131     |
| Lon:          | 0844045               | Latlon datum:    | NAD27      |
| Alt:          | 973.00                | Alt datum:       | NGVD29     |
| Depth:        | 280                   | Depth to casing: | 30         |
| Casing dia:   | 6                     | Casing matl:     | S          |
| Depth to top: | 30                    | Depth to bot:    | 280        |
| Opening type: | X                     | Constr date:     | 1870       |
| Discharge:    | 185                   | Prim use:        | H          |
| Aquifer code: | 400HBDG               | Edr id:          | 0000002238 |

**A3**  
**WSW**  
**1/2 - 1 Mile**  
**Higher**

**FRDS PWS      GA0670006**

|                  |                 |                   |                               |
|------------------|-----------------|-------------------|-------------------------------|
| Epa region:      | 04              | State:            | GA                            |
| Pwsid:           | GA0670006       | Pwsname:          | POWDER SPRINGS                |
| Cityserved:      | Not Reported    | Stateserved:      | GA                            |
| Zipsserved:      | Not Reported    | Fipscounty:       | 13067                         |
| Status:          | Active          | Retpopsrvd:       | 13702                         |
| Pwssvconn:       | 5270            | Psource longname: | Purch_surface_water           |
| Pwstype:         | CWS             | Owner:            | Local_Govt                    |
| Contact:         | RAMSEY, GREGORY | Contactorgname:   | RAMSEY, GREGORY               |
| Contactphone:    | 770-943-8010    | Contactaddress1:  | 3006 SPRINGS INDUSTRIAL DRIVE |
| Contactaddress2: | Not Reported    | Contactcity:      | POWDER SPRINGS                |
| Contactstate:    | GA              | Contactzip:       | 30127                         |
| Pwsactivitycode: | A               |                   |                               |

|          |                                |           |                |
|----------|--------------------------------|-----------|----------------|
| PWS ID:  | GA0670006                      | PWS name: | POWDER SPRINGS |
| Address: | POB 46 (3006 SPRINGS IND. DR.) |           |                |
| Care of: | CITY OF POWDER SPRINGS         | City:     | POWDER SPRINGS |

## GEOCHECK® - PHYSICAL SETTING SOURCE MAP FINDINGS

|                        |                         |                           |                                |
|------------------------|-------------------------|---------------------------|--------------------------------|
| State:                 | GA                      | Zip:                      | 300730046                      |
| Owner:                 | POWDER SPRINGS          | Source code:              | Purchases surface water        |
| Population:            | 10400                   |                           |                                |
| PWS ID:                | GA0670006               | PWS type:                 | Not Reported                   |
| PWS name:              | Not Reported            | PWS address:              | Not Reported                   |
| PWS city:              | Not Reported            | PWS state:                | Not Reported                   |
| PWS zip:               | Not Reported            | PWS name:                 | POWDER SPRINGS                 |
| PWS type code:         | C                       | Retail population served: | 13702                          |
| Contact:               | NICKERSON, CHARLES      | Contact address:          | POB 46                         |
| Contact address:       | POWDER SPRINGS          | Contact city:             | GA                             |
| Contact state:         | 30                      | Contact zip:              | 770-943-01                     |
| Contact telephone:     | Not Reported            |                           |                                |
| County:                | COBB                    | Source:                   | Purchases surface water        |
| Treatment Objective:   | DISINFECTION            | Process:                  | GASEOUS CHLORINATION, POST     |
| Population:            | 13702                   |                           |                                |
| PWS ID:                | GA0670006               | Activity status:          | Active                         |
| Date system activated: | Not Reported            | Date system deactivated:  | Not Reported                   |
| Retail population:     | 00010400                | System name:              | POWDER SPRINGS                 |
| System address:        | CITY OF POWDER SPRINGS  | System address:           | 3006 SPRINGS INDUSTRIAL DR.    |
| System city:           | POWDER SPRINGS          | System state:             | GA                             |
| System zip:            | 30073                   |                           |                                |
| Population served:     | 10,001 - 50,000 Persons | Treatment:                | Treated                        |
| Latitude:              | 335424                  | Longitude:                | 0843423                        |
| Latitude:              | 335132                  | Longitude:                | 0844048                        |
| State:                 | GA                      | Latitude degrees:         | 33                             |
| Latitude minutes:      | 51                      | Latitude seconds:         | 32.0000                        |
| Longitude degrees:     | 84                      | Longitude minutes:        | 40                             |
| Longitude seconds:     | 48.0000                 |                           |                                |
| Violation id:          | 10504                   | Orig code:                | S                              |
| State:                 | GA                      | Violation Year:           | 2004                           |
| Contamination code:    | 3100                    | Contamination Name:       | Coliform (TCR)                 |
| Violation code:        | 22                      | Violation name:           | MCL, Monthly (TCR)             |
| Rule code:             | 110                     | Rule name:                | TCR                            |
| Violation measur:      | Not Reported            | Unit of measure:          | Not Reported                   |
| State mcl:             | Not Reported            | Cmp bdt:                  | 01/01/2004                     |
| Cmp edt:               | 01/31/2004              |                           |                                |
| Violation id:          | 10604                   | Orig code:                | S                              |
| State:                 | GA                      | Violation Year:           | 2004                           |
| Contamination code:    | 7000                    | Contamination Name:       | Consumer Confidence Rule       |
| Violation code:        | 71                      | Violation name:           | CCR Complete Failure to Report |
| Rule code:             | 420                     | Rule name:                | CCR                            |
| Violation measur:      | Not Reported            | Unit of measure:          | Not Reported                   |
| State mcl:             | Not Reported            | Cmp bdt:                  | 07/01/2004                     |
| Cmp edt:               | Not Reported            |                           |                                |
| Violation id:          | 10805                   | Orig code:                | S                              |
| State:                 | GA                      | Violation Year:           | 2005                           |
| Contamination code:    | 7000                    | Contamination Name:       | Consumer Confidence Rule       |
| Violation code:        | 71                      | Violation name:           | CCR Complete Failure to Report |
| Rule code:             | 420                     | Rule name:                | CCR                            |
| Violation measur:      | Not Reported            | Unit of measure:          | Not Reported                   |
| State mcl:             | Not Reported            | Cmp bdt:                  | 07/01/2005                     |
| Cmp edt:               | Not Reported            |                           |                                |

## GEOCHECK® - PHYSICAL SETTING SOURCE MAP FINDINGS

|                     |                   |                     |                                |
|---------------------|-------------------|---------------------|--------------------------------|
| Violation id:       | 10906             | Orig code:          | S                              |
| State:              | GA                | Violation Year:     | 2006                           |
| Contamination code: | 7000              | Contamination Name: | Consumer Confidence Rule       |
| Violation code:     | 71                | Violation name:     | CCR Complete Failure to Report |
| Rule code:          | 420               | Rule name:          | CCR                            |
| Violation measur:   | Not Reported      | Unit of measure:    | Not Reported                   |
| State mcl:          | Not Reported      | Cmp bdt:            | 07/01/2006                     |
| Cmp edt:            | Not Reported      |                     |                                |
|                     |                   |                     |                                |
| Violation id:       | 11107             | Orig code:          | S                              |
| State:              | GA                | Violation Year:     | 2007                           |
| Contamination code: | 7000              | Contamination Name: | Consumer Confidence Rule       |
| Violation code:     | 71                | Violation name:     | CCR Complete Failure to Report |
| Rule code:          | 420               | Rule name:          | CCR                            |
| Violation measur:   | Not Reported      | Unit of measure:    | Not Reported                   |
| State mcl:          | Not Reported      | Cmp bdt:            | 07/01/2007                     |
| Cmp edt:            | Not Reported      |                     |                                |
|                     |                   |                     |                                |
| Violation id:       | 11408             | Orig code:          | S                              |
| State:              | GA                | Violation Year:     | 2008                           |
| Contamination code: | 7000              | Contamination Name: | Consumer Confidence Rule       |
| Violation code:     | 71                | Violation name:     | CCR Complete Failure to Report |
| Rule code:          | 420               | Rule name:          | CCR                            |
| Violation measur:   | Not Reported      | Unit of measure:    | Not Reported                   |
| State mcl:          | Not Reported      | Cmp bdt:            | 07/01/2008                     |
| Cmp edt:            | Not Reported      |                     |                                |
|                     |                   |                     |                                |
| Violation id:       | 11611             | Orig code:          | S                              |
| State:              | GA                | Violation Year:     | 2011                           |
| Contamination code: | 7000              | Contamination Name: | Consumer Confidence Rule       |
| Violation code:     | 71                | Violation name:     | CCR Complete Failure to Report |
| Rule code:          | 420               | Rule name:          | CCR                            |
| Violation measur:   | Not Reported      | Unit of measure:    | Not Reported                   |
| State mcl:          | Not Reported      | Cmp bdt:            | 07/01/2011                     |
| Cmp edt:            | Not Reported      |                     |                                |
|                     |                   |                     |                                |
| Violation id:       | 11713             | Orig code:          | S                              |
| State:              | GA                | Violation Year:     | 2013                           |
| Contamination code: | 7000              | Contamination Name: | Consumer Confidence Rule       |
| Violation code:     | 71                | Violation name:     | CCR Complete Failure to Report |
| Rule code:          | 420               | Rule name:          | CCR                            |
| Violation measur:   | Not Reported      | Unit of measure:    | Not Reported                   |
| State mcl:          | Not Reported      | Cmp bdt:            | 07/01/2013                     |
| Cmp edt:            | Not Reported      |                     |                                |
|                     |                   |                     |                                |
| System Name:        | POWDER SPRINGS    | Violation Type:     | 22                             |
| Contaminant:        | 3100              | Compliance Begin:   | 1/1/2004 0:00:00               |
| Compliance End:     | 1/31/2004 0:00:00 | Violation ID:       | 10504                          |
| Enforcement Date:   | 3/1/2004 0:00:00  | Enforcement Action: | SIA                            |
|                     |                   |                     |                                |
| System Name:        | POWDER SPRINGS    | Violation Type:     | 22                             |
| Contaminant:        | 3100              | Compliance Begin:   | 1/1/2004 0:00:00               |
| Compliance End:     | 1/31/2004 0:00:00 | Violation ID:       | 10504                          |
| Enforcement Date:   | 3/1/2004 0:00:00  | Enforcement Action: | SIE                            |
|                     |                   |                     |                                |
| System Name:        | POWDER SPRINGS    | Violation Type:     | 22                             |
| Contaminant:        | 3100              | Compliance Begin:   | 1/1/2004 0:00:00               |
| Compliance End:     | 1/31/2004 0:00:00 | Violation ID:       | 10504                          |
| Enforcement Date:   | 3/24/2004 0:00:00 | Enforcement Action: | SIF                            |
|                     |                   |                     |                                |
| System Name:        | POWDER SPRINGS    | Violation Type:     | 22                             |
| Contaminant:        | 3100              | Compliance Begin:   | 1/1/2004 0:00:00               |

## GEOCHECK® - PHYSICAL SETTING SOURCE MAP FINDINGS

|                   |                   |                     |                  |
|-------------------|-------------------|---------------------|------------------|
| Compliance End:   | 1/31/2004 0:00:00 | Violation ID:       | 10504            |
| Enforcement Date: | 3/1/2004 0:00:00  | Enforcement Action: | SIE              |
| System Name:      | POWDER SPRINGS    | Violation Type:     | 22               |
| Contaminant:      | 3100              | Compliance Begin:   | 1/1/2004 0:00:00 |
| Compliance End:   | 1/31/2004 0:00:00 | Violation ID:       | 10504            |
| Enforcement Date: | 3/1/2004 0:00:00  | Enforcement Action: | SIA              |
| System Name:      | POWDER SPRINGS    | Violation Type:     | 22               |
| Contaminant:      | 3100              | Compliance Begin:   | 1/1/2004 0:00:00 |
| Compliance End:   | 1/31/2004 0:00:00 | Violation ID:       | 10504            |
| Enforcement Date: | 3/24/2004 0:00:00 | Enforcement Action: | SIF              |
| System Name:      | POWDER SPRINGS    | Violation Type:     | 71               |
| Contaminant:      | 7000              | Compliance Begin:   | 7/1/2004 0:00:00 |
| Compliance End:   | 7/12/2004 0:00:00 | Violation ID:       | 10604            |
| Enforcement Date: | 7/1/2004 0:00:00  | Enforcement Action: | SO6              |
| System Name:      | POWDER SPRINGS    | Violation Type:     | 71               |
| Contaminant:      | 7000              | Compliance Begin:   | 7/1/2004 0:00:00 |
| Compliance End:   | 7/12/2004 0:00:00 | Violation ID:       | 10604            |
| Enforcement Date: | 7/1/2004 0:00:00  | Enforcement Action: | SO6              |
| System Name:      | POWDER SPRINGS    | Violation Type:     | 71               |
| Contaminant:      | 7000              | Compliance Begin:   | 7/1/2004 0:00:00 |
| Compliance End:   | 7/12/2004 0:00:00 | Violation ID:       | 10604            |
| Enforcement Date: | 7/12/2004 0:00:00 | Enforcement Action: | SOX              |
| System Name:      | POWDER SPRINGS    | Violation Type:     | 71               |
| Contaminant:      | 7000              | Compliance Begin:   | 7/1/2004 0:00:00 |
| Compliance End:   | 7/12/2004 0:00:00 | Violation ID:       | 10604            |
| Enforcement Date: | 7/12/2004 0:00:00 | Enforcement Action: | SOX              |
| System Name:      | POWDER SPRINGS    | Violation Type:     | 71               |
| Contaminant:      | 7000              | Compliance Begin:   | 7/1/2005 0:00:00 |
| Compliance End:   | 8/4/2005 0:00:00  | Violation ID:       | 10805            |
| Enforcement Date: | 7/1/2005 0:00:00  | Enforcement Action: | SO6              |
| System Name:      | POWDER SPRINGS    | Violation Type:     | 71               |
| Contaminant:      | 7000              | Compliance Begin:   | 7/1/2005 0:00:00 |
| Compliance End:   | 8/4/2005 0:00:00  | Violation ID:       | 10805            |
| Enforcement Date: | 7/1/2005 0:00:00  | Enforcement Action: | SO6              |
| System Name:      | POWDER SPRINGS    | Violation Type:     | 71               |
| Contaminant:      | 7000              | Compliance Begin:   | 7/1/2005 0:00:00 |
| Compliance End:   | 8/4/2005 0:00:00  | Violation ID:       | 10805            |
| Enforcement Date: | 8/4/2005 0:00:00  | Enforcement Action: | SOX              |
| System Name:      | POWDER SPRINGS    | Violation Type:     | 71               |
| Contaminant:      | 7000              | Compliance Begin:   | 7/1/2005 0:00:00 |
| Compliance End:   | 8/4/2005 0:00:00  | Violation ID:       | 10805            |
| Enforcement Date: | 8/1/2005 0:00:00  | Enforcement Action: | SII              |
| System Name:      | POWDER SPRINGS    | Violation Type:     | 71               |
| Contaminant:      | 7000              | Compliance Begin:   | 7/1/2005 0:00:00 |
| Compliance End:   | 8/4/2005 0:00:00  | Violation ID:       | 10805            |
| Enforcement Date: | 8/4/2005 0:00:00  | Enforcement Action: | SOX              |
| System Name:      | POWDER SPRINGS    | Violation Type:     | 71               |
| Contaminant:      | 7000              | Compliance Begin:   | 7/1/2005 0:00:00 |
| Compliance End:   | 8/4/2005 0:00:00  | Violation ID:       | 10805            |
| Enforcement Date: | 8/1/2005 0:00:00  | Enforcement Action: | SII              |

## GEOCHECK® - PHYSICAL SETTING SOURCE MAP FINDINGS

|                       |                              |                       |                  |
|-----------------------|------------------------------|-----------------------|------------------|
| System Name:          | POWDER SPRINGS               | Violation Type:       | 71               |
| Contaminant:          | 7000                         | Compliance Begin:     | 7/1/2006 0:00:00 |
| Compliance End:       | 8/15/2006 0:00:00            | Violation ID:         | 10906            |
| Enforcement Date:     | 8/15/2006 0:00:00            | Enforcement Action:   | SII              |
| System Name:          | POWDER SPRINGS               | Violation Type:       | 71               |
| Contaminant:          | 7000                         | Compliance Begin:     | 7/1/2006 0:00:00 |
| Compliance End:       | 8/15/2006 0:00:00            | Violation ID:         | 10906            |
| Enforcement Date:     | 8/15/2006 0:00:00            | Enforcement Action:   | SOX              |
| Violation ID:         | 10504                        | Orig Code:            | S                |
| Enforcement FY:       | 2004                         | Enforcement Action:   | 03/01/2004       |
| Enforcement Detail:   | St Violation/Reminder Notice |                       |                  |
| Enforcement Category: | Informal                     |                       |                  |
| Violation ID:         | 10504                        | Orig Code:            | S                |
| Enforcement FY:       | 2004                         | Enforcement Action:   | 03/01/2004       |
| Enforcement Detail:   | St Public Notif requested    | Enforcement Category: | Informal         |
| Violation ID:         | 10504                        | Orig Code:            | S                |
| Enforcement FY:       | 2004                         | Enforcement Action:   | 03/24/2004       |
| Enforcement Detail:   | St Public Notif received     | Enforcement Category: | Informal         |
| Violation ID:         | 10604                        | Orig Code:            | S                |
| Enforcement FY:       | 2004                         | Enforcement Action:   | 07/01/2004       |
| Enforcement Detail:   | St Intentional no-action     | Enforcement Category: | Resolving        |
| Violation ID:         | 10604                        | Orig Code:            | S                |
| Enforcement FY:       | 2004                         | Enforcement Action:   | 07/12/2004       |
| Enforcement Detail:   | St Compliance achieved       | Enforcement Category: | Resolving        |
| Violation ID:         | 10805                        | Orig Code:            | S                |
| Enforcement FY:       | 2005                         | Enforcement Action:   | 08/04/2005       |
| Enforcement Detail:   | St Compliance achieved       | Enforcement Category: | Resolving        |
| Violation ID:         | 10805                        | Orig Code:            | S                |
| Enforcement FY:       | 2005                         | Enforcement Action:   | 08/01/2005       |
| Enforcement Detail:   | State CCR Follow-up Notice   |                       |                  |
| Enforcement Category: | Informal                     |                       |                  |
| Violation ID:         | 10805                        | Orig Code:            | S                |
| Enforcement FY:       | 2005                         | Enforcement Action:   | 07/01/2005       |
| Enforcement Detail:   | St Intentional no-action     | Enforcement Category: | Resolving        |
| Violation ID:         | 10906                        | Orig Code:            | S                |
| Enforcement FY:       | 2006                         | Enforcement Action:   | 08/15/2006       |
| Enforcement Detail:   | St Compliance achieved       | Enforcement Category: | Resolving        |
| Violation ID:         | 10906                        | Orig Code:            | S                |
| Enforcement FY:       | 2006                         | Enforcement Action:   | 08/15/2006       |
| Enforcement Detail:   | State CCR Follow-up Notice   |                       |                  |
| Enforcement Category: | Informal                     |                       |                  |
| Violation ID:         | 11107                        | Orig Code:            | S                |
| Enforcement FY:       | 2007                         | Enforcement Action:   | 07/12/2007       |
| Enforcement Detail:   | St Intentional no-action     | Enforcement Category: | Resolving        |
| Violation ID:         | 11107                        | Orig Code:            | S                |
| Enforcement FY:       | 2007                         | Enforcement Action:   | 07/11/2007       |
| Enforcement Detail:   | St Compliance achieved       | Enforcement Category: | Resolving        |
| Violation ID:         | 11408                        | Orig Code:            | S                |

## GEOCHECK® - PHYSICAL SETTING SOURCE MAP FINDINGS

|                        |                                      |                       |                                 |
|------------------------|--------------------------------------|-----------------------|---------------------------------|
| Enforcemnt FY:         | 2008                                 | Enforcement Action:   | 08/04/2008                      |
| Enforcement Detail:    | St Compliance achieved               | Enforcement Category: | Resolving                       |
| Violation ID:          | 11611                                | Orig Code:            | S                               |
| Enforcemnt FY:         | 2011                                 | Enforcement Action:   | 07/13/2011                      |
| Enforcement Detail:    | St Compliance achieved               | Enforcement Category: | Resolving                       |
| Violation ID:          | 11713                                | Orig Code:            | S                               |
| Enforcemnt FY:         | 2013                                 | Enforcement Action:   | 08/12/2013                      |
| Enforcement Detail:    | St Compliance achieved               | Enforcement Category: | Resolving                       |
| Violation ID:          | 11713                                | Orig Code:            | S                               |
| Enforcemnt FY:         | 2013                                 | Enforcement Action:   | 07/02/2013                      |
| Enforcement Detail:    | State CCR Follow-up Notice           |                       |                                 |
| Enforcement Category:  | Informal                             |                       |                                 |
| PWS name:              | POWDER SPRINGS                       | Population served:    | 13702                           |
| PWS type code:         | C                                    | Violation ID:         | 10504                           |
| Contaminant:           | COLIFORM (TCR)                       |                       |                                 |
| Violation type:        | Max Contaminant Level, Monthly (TCR) |                       |                                 |
| Compliance start date: | 1/1/2004 0:00:00                     | Compliance end date:  | 1/31/2004 0:00:00               |
| Enforcement date:      | 3/1/2004 0:00:00                     | Enforcement action:   | State Violation/Reminder Notice |
| Violation measurement: | Not Reported                         |                       |                                 |
| PWS name:              | POWDER SPRINGS                       | Population served:    | 13702                           |
| PWS type code:         | C                                    | Violation ID:         | 10504                           |
| Contaminant:           | COLIFORM (TCR)                       |                       |                                 |
| Violation type:        | Max Contaminant Level, Monthly (TCR) |                       |                                 |
| Compliance start date: | 1/1/2004 0:00:00                     | Compliance end date:  | 1/31/2004 0:00:00               |
| Enforcement date:      | 3/1/2004 0:00:00                     | Enforcement action:   | State Public Notif Requested    |
| Violation measurement: | Not Reported                         |                       |                                 |
| PWS name:              | POWDER SPRINGS                       | Population served:    | 13702                           |
| PWS type code:         | C                                    | Violation ID:         | 10504                           |
| Contaminant:           | COLIFORM (TCR)                       |                       |                                 |
| Violation type:        | Max Contaminant Level, Monthly (TCR) |                       |                                 |
| Compliance start date: | 1/1/2004 0:00:00                     | Compliance end date:  | 1/31/2004 0:00:00               |
| Enforcement date:      | 3/24/2004 0:00:00                    | Enforcement action:   | State Public Notif Received     |
| Violation measurement: | Not Reported                         |                       |                                 |
| PWS name:              | POWDER SPRINGS                       | Population served:    | 13702                           |
| PWS type code:         | C                                    | Violation ID:         | 10604                           |
| Contaminant:           | 7000                                 | Violation type:       | 71                              |
| Compliance start date: | 7/1/2004 0:00:00                     | Compliance end date:  | 7/12/2004 0:00:00               |
| Enforcement date:      | 7/1/2004 0:00:00                     | Enforcement action:   | State Intentional no-action     |
| Violation measurement: | Not Reported                         |                       |                                 |
| PWS name:              | POWDER SPRINGS                       | Population served:    | 13702                           |
| PWS type code:         | C                                    | Violation ID:         | 10604                           |
| Contaminant:           | 7000                                 | Violation type:       | 71                              |
| Compliance start date: | 7/1/2004 0:00:00                     | Compliance end date:  | 7/12/2004 0:00:00               |
| Enforcement date:      | 7/12/2004 0:00:00                    | Enforcement action:   | State Compliance Achieved       |
| Violation measurement: | Not Reported                         |                       |                                 |
| PWS name:              | POWDER SPRINGS                       | Population served:    | 13702                           |
| PWS type code:         | C                                    | Violation ID:         | 10805                           |
| Contaminant:           | 7000                                 | Violation type:       | 71                              |
| Compliance start date: | 7/1/2005 0:00:00                     | Compliance end date:  | 8/4/2005 0:00:00                |
| Enforcement date:      | 7/1/2005 0:00:00                     | Enforcement action:   | State Intentional no-action     |
| Violation measurement: | Not Reported                         |                       |                                 |
| PWS name:              | POWDER SPRINGS                       | Population served:    | 13702                           |

## GEOCHECK® - PHYSICAL SETTING SOURCE MAP FINDINGS

|                        |                   |                      |                             |
|------------------------|-------------------|----------------------|-----------------------------|
| PWS type code:         | C                 | Violation ID:        | 10805                       |
| Contaminant:           | 7000              | Violation type:      | 71                          |
| Compliance start date: | 7/1/2005 0:00:00  | Compliance end date: | 8/4/2005 0:00:00            |
| Enforcement date:      | 8/1/2005 0:00:00  | Enforcement action:  | SII                         |
| Violation measurement: | Not Reported      |                      |                             |
|                        |                   |                      |                             |
| PWS name:              | POWDER SPRINGS    | Population served:   | 13702                       |
| PWS type code:         | C                 | Violation ID:        | 10805                       |
| Contaminant:           | 7000              | Violation type:      | 71                          |
| Compliance start date: | 7/1/2005 0:00:00  | Compliance end date: | 8/4/2005 0:00:00            |
| Enforcement date:      | 8/4/2005 0:00:00  | Enforcement action:  | State Compliance Achieved   |
| Violation measurement: | Not Reported      |                      |                             |
|                        |                   |                      |                             |
| PWS name:              | POWDER SPRINGS    | Population served:   | 13702                       |
| PWS type code:         | C                 | Violation ID:        | 10906                       |
| Contaminant:           | 7000              | Violation type:      | 71                          |
| Compliance start date: | 7/1/2006 0:00:00  | Compliance end date: | 8/15/2006 0:00:00           |
| Enforcement date:      | 8/15/2006 0:00:00 | Enforcement action:  | SII                         |
| Violation measurement: | Not Reported      |                      |                             |
|                        |                   |                      |                             |
| PWS name:              | POWDER SPRINGS    | Population served:   | 13702                       |
| PWS type code:         | C                 | Violation ID:        | 10906                       |
| Contaminant:           | 7000              | Violation type:      | 71                          |
| Compliance start date: | 7/1/2006 0:00:00  | Compliance end date: | 8/15/2006 0:00:00           |
| Enforcement date:      | 8/15/2006 0:00:00 | Enforcement action:  | State Compliance Achieved   |
| Violation measurement: | Not Reported      |                      |                             |
|                        |                   |                      |                             |
| PWS name:              | POWDER SPRINGS    | Population served:   | 13702                       |
| PWS type code:         | C                 | Violation ID:        | 11107                       |
| Contaminant:           | 7000              | Violation type:      | 71                          |
| Compliance start date: | 7/1/2007 0:00:00  | Compliance end date: | 7/11/2007 0:00:00           |
| Enforcement date:      | 7/11/2007 0:00:00 | Enforcement action:  | State Compliance Achieved   |
| Violation measurement: | Not Reported      |                      |                             |
|                        |                   |                      |                             |
| PWS name:              | POWDER SPRINGS    | Population served:   | 13702                       |
| PWS type code:         | C                 | Violation ID:        | 11107                       |
| Contaminant:           | 7000              | Violation type:      | 71                          |
| Compliance start date: | 7/1/2007 0:00:00  | Compliance end date: | 7/11/2007 0:00:00           |
| Enforcement date:      | 7/12/2007 0:00:00 | Enforcement action:  | State Intentional no-action |
| Violation measurement: | Not Reported      |                      |                             |
|                        |                   |                      |                             |
| PWS name:              | POWDER SPRINGS    | Population served:   | 13702                       |
| PWS type code:         | C                 | Violation ID:        | 11408                       |
| Contaminant:           | 7000              | Violation type:      | 71                          |
| Compliance start date: | 7/1/2008 0:00:00  | Compliance end date: | 8/4/2008 0:00:00            |
| Enforcement date:      | 8/4/2008 0:00:00  | Enforcement action:  | State Compliance Achieved   |
| Violation measurement: | Not Reported      |                      |                             |

**A4  
WSW  
1/2 - 1 Mile  
Higher**

**FED USGS      USGS40000265242**

|                        |                      |                             |                                   |
|------------------------|----------------------|-----------------------------|-----------------------------------|
| Organization ID:       | USGS-GA              | Organization Name:          | USGS Georgia Water Science Center |
| Monitor Location:      | 08EE06               | Type:                       | Well                              |
| Description:           | CITY OF POWDER SPRGS | HUC:                        | 03130002                          |
| Drainage Area:         | Not Reported         | Drainage Area Units:        | Not Reported                      |
| Contrib Drainage Area: | Not Reported         | Contrib Drainage Area Unts: | Not Reported                      |
| Aquifer:               | Not Reported         | Formation Type:             | Not Reported                      |
| Aquifer Type:          | Not Reported         | Construction Date:          | 19350101                          |
| Well Depth:            | 170                  | Well Depth Units:           | ft                                |



# GEOCHECK® - PHYSICAL SETTING SOURCE MAP FINDINGS

Well Hole Depth:

170

Well Hole Depth Units:

ft

**A5  
WSW  
1/2 - 1 Mile  
Higher**

**GA WELLS 000002239**

County code: 067  
Remarks: CITY OF POWDER SPRGS  
Lon: 0844048  
Alt: 970.00  
Depth: 170  
Casing dia: 8.00  
Depth to top: Not Reported  
Opening type: Not Reported  
Discharge: 200.00  
Aquifer code: Not Reported

Well num: 08EE06  
Lat: 335131  
Latlon datum: NAD27  
Alt datum: NGVD29  
Depth to casing: Not Reported  
Casing matl: S  
Depth to bot: Not Reported  
Constr date: 1935  
Prim use: U  
Edr id: 000002239

# GEOCHECK® - PHYSICAL SETTING SOURCE MAP FINDINGS RADON

## AREA RADON INFORMATION

Federal EPA Radon Zone for COBB County: 1

- Note: Zone 1 indoor average level > 4 pCi/L.
- : Zone 2 indoor average level >= 2 pCi/L and <= 4 pCi/L.
- : Zone 3 indoor average level < 2 pCi/L.

Federal Area Radon Information for COBB COUNTY, GA

Number of sites tested: 41

| Area                    | Average Activity | % <4 pCi/L   | % 4-20 pCi/L | % >20 pCi/L  |
|-------------------------|------------------|--------------|--------------|--------------|
| Living Area - 1st Floor | 1.437 pCi/L      | 95%          | 5%           | 0%           |
| Living Area - 2nd Floor | Not Reported     | Not Reported | Not Reported | Not Reported |
| Basement                | 2.203 pCi/L      | 87%          | 13%          | 0%           |

# PHYSICAL SETTING SOURCE RECORDS SEARCHED

## TOPOGRAPHIC INFORMATION

### USGS 7.5' Digital Elevation Model (DEM)

Source: United States Geologic Survey

EDR acquired the USGS 7.5' Digital Elevation Model in 2002 and updated it in 2006. The 7.5 minute DEM corresponds to the USGS 1:24,000- and 1:25,000-scale topographic quadrangle maps. The DEM provides elevation data with consistent elevation units and projection.

### Current USGS 7.5 Minute Topographic Map

Source: U.S. Geological Survey

## HYDROLOGIC INFORMATION

Flood Zone Data: This data was obtained from the Federal Emergency Management Agency (FEMA). It depicts 100-year and 500-year flood zones as defined by FEMA. It includes the National Flood Hazard Layer (NFHL) which incorporates Flood Insurance Rate Map (FIRM) data and Q3 data from FEMA in areas not covered by NFHL.

Source: FEMA

Telephone: 877-336-2627

Date of Government Version: 2003, 2015

NWI: National Wetlands Inventory. This data, available in select counties across the country, was obtained by EDR in 2002, 2005 and 2010 from the U.S. Fish and Wildlife Service.

### State Wetlands Data: Wetlands Inventory

Source: Georgia GIS Clearinghouse

Telephone: 706-542-1581

## HYDROGEOLOGIC INFORMATION

### AQUIFLOW<sup>R</sup> Information System

Source: EDR proprietary database of groundwater flow information

EDR has developed the AQUIFLOW Information System (AIS) to provide data on the general direction of groundwater flow at specific points. EDR has reviewed reports submitted to regulatory authorities at select sites and has extracted the date of the report, hydrogeologically determined groundwater flow direction and depth to water table information.

## GEOLOGIC INFORMATION

### Geologic Age and Rock Stratigraphic Unit

Source: P.G. Schruben, R.E. Arndt and W.J. Bawiec, Geology of the Conterminous U.S. at 1:2,500,000 Scale - A digital representation of the 1974 P.B. King and H.M. Beikman Map, USGS Digital Data Series DDS - 11 (1994).

### STATSGO: State Soil Geographic Database

Source: Department of Agriculture, Natural Resources Conservation Service (NRCS)

The U.S. Department of Agriculture's (USDA) Natural Resources Conservation Service (NRCS) leads the national Conservation Soil Survey (NCSS) and is responsible for collecting, storing, maintaining and distributing soil survey information for privately owned lands in the United States. A soil map in a soil survey is a representation of soil patterns in a landscape. Soil maps for STATSGO are compiled by generalizing more detailed (SSURGO) soil survey maps.

### SSURGO: Soil Survey Geographic Database

Source: Department of Agriculture, Natural Resources Conservation Service (NRCS)

Telephone: 800-672-5559

SSURGO is the most detailed level of mapping done by the Natural Resources Conservation Service, mapping scales generally range from 1:12,000 to 1:63,360. Field mapping methods using national standards are used to construct the soil maps in the Soil Survey Geographic (SSURGO) database. SSURGO digitizing duplicates the original soil survey maps. This level of mapping is designed for use by landowners, townships and county natural resource planning and management.

# PHYSICAL SETTING SOURCE RECORDS SEARCHED

## LOCAL / REGIONAL WATER AGENCY RECORDS

### FEDERAL WATER WELLS

#### PWS: Public Water Systems

Source: EPA/Office of Drinking Water

Telephone: 202-564-3750

Public Water System data from the Federal Reporting Data System. A PWS is any water system which provides water to at least 25 people for at least 60 days annually. PWSs provide water from wells, rivers and other sources.

#### PWS ENF: Public Water Systems Violation and Enforcement Data

Source: EPA/Office of Drinking Water

Telephone: 202-564-3750

Violation and Enforcement data for Public Water Systems from the Safe Drinking Water Information System (SDWIS) after August 1995. Prior to August 1995, the data came from the Federal Reporting Data System (FRDS).

#### USGS Water Wells: USGS National Water Inventory System (NWIS)

This database contains descriptive information on sites where the USGS collects or has collected data on surface water and/or groundwater. The groundwater data includes information on wells, springs, and other sources of groundwater.

### STATE RECORDS

#### Georgia Public Supply Wells

Source: Georgia Department of Community Affairs

Telephone: 404-894-0127

#### USGS Georgia Water Wells

Source: USGS, Georgia District Office

Telephone: 770-903-9100

## OTHER STATE DATABASE INFORMATION

### DNR Managed Lands

Source: Department of Natural Resources

Telephone: 706-557-3032

This dataset provides 1:24,000-scale data depicting boundaries of land parcels making up the public lands managed by the Georgia Department of Natural Resources (GDNR). It includes polygon representations of State Parks, State Historic Parks, State Conservation Parks, State Historic Sites, Wildlife Management Areas, Public Fishing Areas, Fish Hatcheries, Natural Areas and other specially-designated areas. The data were collected and located by the Georgia Department of Natural Resources. Boundaries were digitized from survey plats or other information.

### RADON

#### Area Radon Information

Source: USGS

Telephone: 703-356-4020

The National Radon Database has been developed by the U.S. Environmental Protection Agency (USEPA) and is a compilation of the EPA/State Residential Radon Survey and the National Residential Radon Survey. The study covers the years 1986 - 1992. Where necessary data has been supplemented by information collected at private sources such as universities and research institutions.

#### EPA Radon Zones

Source: EPA

Telephone: 703-356-4020

Sections 307 & 309 of IRAA directed EPA to list and identify areas of U.S. with the potential for elevated indoor radon levels.

### OTHER

#### Airport Landing Facilities: Private and public use landing facilities

Source: Federal Aviation Administration, 800-457-6656

#### Epicenters: World earthquake epicenters, Richter 5 or greater

Source: Department of Commerce, National Oceanic and Atmospheric Administration

Earthquake Fault Lines: The fault lines displayed on EDR's Topographic map are digitized quaternary faultlines, prepared in 1975 by the United State Geological Survey

# PHYSICAL SETTING SOURCE RECORDS SEARCHED

## STREET AND ADDRESS INFORMATION

© 2015 TomTom North America, Inc. All rights reserved. This material is proprietary and the subject of copyright protection and other intellectual property rights owned by or licensed to Tele Atlas North America, Inc. The use of this material is subject to the terms of a license agreement. You will be held liable for any unauthorized copying or disclosure of this material.

**EXHIBIT "A"**

**Page 1 of 3 Pages**

ALL THAT TRACT OR PARCEL OF LAND LYING AND BEING IN LAND LOT 872 OF THE 19th LAND DISTRICT, 2nd SECTION, CITY OF POWDER SPRINGS, COBB COUNTY, GEORGIA CONTAINING 4.396 ACRES AND BEING MORE PARTICULARLY DESCRIBED AS FOLLOWS:

TO FIND THE TRUE POINT OF BEGINNING COMMENCE AT AN IRON PIN FOUND AT THE INTERSECTION OF THE WESTERLY RIGHT OF WAY OF FOREST HILL ROAD (RIGHT OF WAY WIDTH VARIES) AND THE NORTHERLY RIGHT OF WAY OF RICHARD D. SAILORS PARKWAY (RIGHT OF WAY WIDTH VARIES) A/K/A POWDER SPRINGS PARKWAY, SAID IRON PIN BEING THE EASTERLY END OF A RIGHT OF WAY MITER; THENCE RUN ALONG THE NORTHERLY RIGHT OF WAY OF SAID RICHARD D. SAILORS PARKWAY ALONG SAID MITER, SOUTH 82 DEGREES 54 MINUTES 39 SECONDS WEST FOR A DISTANCE OF 28.62 FEET TO A CONCRETE MONUMENT FOUND, SAID MONUMENT BEING THE WESTERLY END OF SAID MITER; THENCE CONTINUING ALONG SAID RIGHT OF WAY NORTH 80 DEGREES 25 MINUTES 57 SECONDS WEST FOR A DISTANCE OF 482.46 FEET TO AN IRON PIN SET, SAID IRON PIN BEING THE TRUE POINT OF BEGINNING; THENCE FROM THE TRUE POINT OF BEGINNING THUS ESTABLISHED AND CONTINUING ALONG SAID RIGHT OF WAY NORTH 80 DEGREES 25 MINUTES 57 SECONDS WEST FOR A DISTANCE OF 110.90 FEET TO AN IRON PIN SET; THENCE CONTINUING ALONG SAID RIGHT OF WAY ALONG A CURVE TO THE RIGHT HAVING A RADIUS OF 3764.72 FEET AND AN ARC LENGTH OF 549.30 FEET, BEING SUBTENDED BY A CHORD OF NORTH 76 DEGREES 15 MINUTES 10 SECONDS WEST FOR A DISTANCE OF 548.81 FEET TO AN IRON PIN SET; THENCE LEAVING SAID RIGHT OF WAY AND RUNNING ALONG THE EASTERLY SIDE OF WHAT WAS FORMERLY KNOWN AS LINDLEY ROAD, HAVING AN UNDETERMINED WIDTH, THE FOLLOWING SIX COURSES AND DISTANCES; NORTH 20 DEGREES 09 MINUTES 52 SECONDS WEST FOR A DISTANCE OF 42.16 FEET TO

**EXHIBIT "A"****Page 2 of 3 Pages**

AN IRON PIN SET; THENCE NORTH 04 DEGREES 13 MINUTES 01 SECONDS WEST FOR A DISTANCE OF 66.66 FEET TO A NAIL SET; THENCE NORTH 11 DEGREES 51 MINUTES 26 SECONDS EAST FOR A DISTANCE OF 40.75 FEET TO A NAIL SET; THENCE NORTH 29 DEGREES 10 MINUTES 33 SECONDS EAST FOR A DISTANCE OF 36.85 FEET TO A NAIL SET; THENCE NORTH 36 DEGREES 11 MINUTES 25 SECONDS EAST FOR A DISTANCE OF 84.38 FEET TO AN IRON PIN SET; THENCE NORTH 40 DEGREES 35 MINUTES 01 SECONDS EAST FOR A DISTANCE OF 54.51 FEET TO AN IRON PIN SET ON THE SOUTHERLY RIGHT OF WAY OF PINE CREST ROAD (50 RIGHT OF WAY); THENCE RUN ALONG THE SOUTHERLY RIGHT OF WAY OF SAID PINE CREST ROAD SOUTH 32 DEGREES 34 MINUTES 25 SECONDS EAST FOR A DISTANCE OF 21.11 FEET TO AN IRON PIN SET; THENCE CONTINUING ALONG SAID RIGHT OF WAY ALONG A CURVE TO THE LEFT HAVING A RADIUS OF 307.19 FEET AND AN ARC LENGTH OF 280.64 FEET, BEING SUBTENDED BY A CHORD OF SOUTH 71 DEGREES 18 MINUTES 36 SECONDS EAST FOR A DISTANCE OF 270.98 FEET TO AN IRON PIN SET; THENCE CONTINUING ALONG SAID RIGHT OF WAY NORTH 83 DEGREES 10 MINUTES 12 SECONDS EAST FOR A DISTANCE OF 70.24 FEET TO AN IRON PIN SET; THENCE CONTINUING ALONG SAID RIGHT OF WAY ALONG A CURVE TO THE RIGHT HAVING A RADIUS OF 301.64 FEET AND AN ARC LENGTH OF 193.49 FEET, BEING SUBTENDED BY A CHORD OF SOUTH 80 DEGREES 56 MINUTES 33 SECONDS EAST FOR A DISTANCE OF 190.19 FEET TO AN IRON PIN SET; THENCE CONTINUING ALONG SAID RIGHT OF WAY SOUTH 64 DEGREES 32 MINUTES 03 SECONDS EAST FOR A DISTANCE OF 78.89 FEET TO AN IRON PIN SET; THENCE LEAVING SAID RIGHT OF WAY SOUTH 09 DEGREES 34 MINUTES 03 SECONDS WEST FOR A DISTANCE OF 280.23 FEET TO AN IRON PIN SET ON THE NORTHERLY RIGHT OF WAY OF SAID RICHARD D. SAILORS PARKWAY, SAID IRON PIN BEING THE TRUE POINT OF BEGINNING, AS DISCLOSED ON THAT ALTA/ACSM SURVEY FOR MILLER CAPITAL VENTURES, LLC & FIRST

**EXHIBIT "A"**

**Page 3 of 3 Pages**

AMERICAN TITLE INSURANCE COMPANY, DATED 11-11-2004, LAST REVISED 8-22-2007 PREPARED BY BROCK DESIGN GROUP, INC. BEARING THE STAMP AND SEAL OF GEORGE H. PINION, GRLS NO. 1606, SAID SURVEY BEING INCORPORATED HEREIN BY REFERENCE.

TOGETHER WITH: AS AN APPURTENANCE ALL THOSE REAL PROPERTY RIGHTS WHICH BENEFIT THE PROPERTY AS CONTAINED IN THAT CROSS EASEMENT AGREEMENT BY AND BETWEEN ALICE PETTY AND ALLEN W. CURTIS, J.D. BOWIE AND H.G. PETERS, TRUSTEES OF THE BRISTOL STEEL AND IRON WORKS, INCORPORATED LIQUIDATING TRUST, A VIRGINIA TRUST, DATED 4-30-99, FILED 3-23-2001 AND RECORDED AT DEED BOOK 13343, PAGE 1915, OFFICE OF THE CLERK OF THE SUPERIOR COURT OF COBB COUNTY, GEORGIA.

**FURTHER TOGETHER WITH:** AS AN APPURTENANCE ALL THOSE REAL PROPERTY RIGHTS WHICH BENEFIT THE PROPERTY AS CONTAINED IN THAT RECIPROCAL EASEMENT AGREEMENT BETWEEN THE LOWE CORPORATION AND QUIKTRIP CORPORATION, DATED 10-29-2004, FILED 11-1-2004 AND RECORDED AT DEED BOOK 14064, PAGE 3827, AFORESAID RECORDS, AS AMENDED BY THAT AMENDMENT TO RECIPROCAL EASEMENT AGREEMENT BETWEEN THE LOWE CORPORATION AND QUIKTRIP CORPORATION, DATED 5-2-2006, FILED 5-10-2006 AND RECORDED AT DEED BOOK 14326, PAGE 6487, AFORESAID RECORDS.

**FURTHER TOGETHER WITH:** AS AN APPURTENANCE ALL THOSE REAL PROPERTY RIGHTS WHICH BENEFIT THE PROPERTY CONTAINED IN THAT MUTUAL ACCESS EASEMENT AND DECLARATION OF EASEMENTS BY AND BETWEEN QUIKTRIP CORPORATION AND THE LOWE CORPORATION, DATED \_\_\_\_\_ AND RECORDED AT DEED BOOK \_\_\_\_\_, PAGE \_\_\_\_\_, AFORESAID RECORDS.



**EXHIBIT "B"**

**Page 1 of 2 Pages**

1. All taxes for the year 2008 and subsequent years which are liens but not yet due and payable.
2. Easement from Ewing Realty Co. by J. H. Ewing to Southern Bell Telephone and Telegraph Co., Inc., dated 5-14-28, filed 9-12-28 and recorded at Deed Book 96, page 172, Office of the Clerk of the Superior Court of Cobb County, Georgia.
3. Easement from R. H. Lindley to Georgia Power Company, dated 10-2-47, filed 11-14-47 and recorded at Deed Book 193, page 441, aforesaid records.
4. Easements contained in that Condemnation styled Cobb County, Georgia vs. The hereinafter described lands and rights in lands, A Devon Petty, Citizens & Merchants State Bank, Jim D. Fuller, Stan Newman, James McDuffie, as Tax Commissioner, David A. Dodd, as Probate Judge, and any and all others having or claiming any interest in the described lands, Condemnees, filed 7-21-97 and recorded at Deed Book 10510, page 397, aforesaid records. Civil Action File No. 97-1-5784-99. Cobb County Superior Court, as disclosed on that ALTA/ACSM Land Title Survey For Miller Capital Ventures, LLC & First American Title Insurance Company prepared by Brock Design Group, Inc, dated 11-11-2004, last revised 8-22-2007, and bearing the stamp and seal of George H. Pinion, GRLS No. 1606.
5. Cross Easement Agreement by and between Alice Petty and Allen W. Curtis, J.D. Bowie and H.G. Peters, Trustees of the Bristol Steel and Iron Works Incorporated Liquidating Trust, a Virginia Trust, dated 4-30-99, filed 3-23-2001, recorded at Deed Book 13343, page 1915, aforesaid records, as disclosed on that ALTA/ACSM Land Title Survey For Miller Capital Ventures, LLC & First American Title Insurance Company prepared by Brock Design Group, Inc., dated 11-11-2004, last revised 8-22-2007, and bearing the stamp and seal of George H. Pinion, GRLS No. 1606.

**EXHIBIT "B"**

**Page 2 of 2 Pages**

6. In addition to the matters excepted to herein, the following as disclosed on that ALTA/ACSM Land Title Survey For Miller Capital Ventures, LLC & First American Title Insurance Company prepared by Brock Design Group, Inc., dated 11-11-2004, last revised 8-22-2007, and bearing the stamp and seal of Georgia H. Pinion, GRLS No. 1606 and on that Surveyor's Report by George H. Pinion, dated 8-22-2007:
  - (A) 50-foot building line along Richard D. Sailors Parkway;
  - (B) 40-foot building line along Pine Crest Road;
  - (C) Remnants of a concrete drive on the west part of the property;
  - (D) Fence inside the north property line;
  - (E) Sanitary sewer line in the northwest corner;
  - (F) Underground utility line servicing a light on the property;
  - (G) Curb encroachments along Villa Springs Circle;
  - (H) Brick column in northwest corner;
  - (I) 18-inch cmp with headwall entering and/or exiting southwest property line;
  - (J) 24-inch cmp with headwall entering and/or exiting from the west property line;
  - (K) Natural drainage channel with ponding water in west part of property;
  - (L) Overhead power lines, poles and guy wires cross northeast part of property.
  
7. Mutual Access Easement and Declaration of Easements by and between QuikTrip Corporation and The Lowe Corporation, dated \_\_\_\_\_ and recorded at Deed Book \_\_\_\_\_, page \_\_\_\_\_, aforesaid records.
  
8. Reciprocal Easement Agreement between The Lowe Corporation and QuikTrip Corporation, dated 10-29-2004, filed 11-1-2004 and recorded at Deed Book 14064, page 3827, aforesaid records, as amended by that Amendment to Reciprocal Easement Agreement between The Lowe Corporation and QuikTrip Corporation, dated 5-2-2006, filed 5-10-2006 and recorded at Deed Book 14326, page 6487, aforesaid records.

# **MICHAEL J. HALLER, P.G.**

**Sailors Engineering Associates, Inc.  
1675 Spectrum Drive  
Lawrenceville, GA 30043**

## **EDUCATION**

1991 B.S. in Geology, University of Pittsburgh, Johnstown, PA  
Numerous industry related short courses, seminars and conferences

## **EXPERIENCE**

Technical Manager, Sailors Engineering Associates, Inc., Lawrenceville, GA. June 1988 - Present;  
Manage a department of registered professionals and support staff, including work assignments, technical oversight, performance reviews and equipment purchases • Responsible for business development including prime and subcontract work for commercial, State and Federally funded projects • Prepare and review bid packages for investigation and remediation projects including organic and inorganic contaminants • Perform environmental investigations for projects including Phase I and Phase II Environmental Site Assessments, Compliance Status Reports and Corrective Action Plans at HSI sites and at HSI and Non-HSI Brownfield sites • Prepare Corrective Action Plans for non-petroleum and petroleum releases including hazardous and non-hazardous contaminants and perform design of soil and groundwater remediation systems.

Engineering Geologist, Edgil Engineering, Inc., Jasper, AL. January 1988 - April 1988; Computer simulation models for design, hydrology and sedimentology • Surface and ground water sampling and analysis • Pre-mining field reconnaissance.

Engineering Geologist, GeoMechanics, Elizabeth, PA. April 1986 - January 1988; Boring plan design • Field Geologist for soil core drilling and reconnaissance operations • Project Geologist for local and out of state projects • Blast monitoring/seismic activity • Water sampling and analysis • Surface water hydrologic studies • Vertical and horizontal inclinometer installation and monitoring.

## **PROFESSIONAL REGISTRATIONS**

- Georgia Registered Professional Geologist
- Kentucky Registered Professional Geologist
- Pennsylvania Registered Professional Geologist

## **PROFESSIONAL ORGANIZATION MEMBERSHIPS**

- Member, Georgia Groundwater Association
- Member, National Groundwater Association - AGWSE Division
- Member, Society of American Military Engineers

**John P. Gamman**  
**Sailors Engineering Associates, Inc.**  
**1675 Spectrum Drive**  
**Lawrenceville, GA 30043**

**Education:**

2018 Bachelor of Science and Mathematics: Geology, University of West Georgia

**Professional Organization memberships**

*American Institute of Professional Geologist:* member since 2016

*Geological Society of America:* member since 2016

*Georgia Geological Society:* member since 2015

**Experience:**

Staff Geologist: Sailors Engineering Associates, Inc. Lawrenceville, GA

October 2018 – Present

- Experience in logging and performing geotechnical and environmental drilling operations
- Experience geotechnical laboratory work testing construction materials
- Field experience in construction materials inspection
- Field experience in construction inspection
- Experience in tabulating data from the field
- Experience in Phase I and II Environmental Site Assessments
- Field experience in environment soils and water sample collection and transportation

**Awards**

*Dean's List;* Awarded 2016

*Dean's List with Distinction;* Awarded 2017