

Dedication of Plat

This DEDICATION OF PLAT, made and entered into this 3rd day of September, 2009, by Louise Figgins, Barry Neighbors, and Mark Fitchett, Trustees of The Church at Waterlick. To be indexed as grantor and grantee.

Whereas, Louise Figgins, Barry Neighbors, and Mark Fitchett, Trustees for The Church at Waterlick, are the owners of a tract of property located in the North River Magisterial District of Warren County, Virginia, containing 11.581 acres, more or less, said tract having been acquired by deed dated May 24, 2007 and of record as Instrument No. 070005022 in the land records of Warren County, Virginia.

Whereas, Louise Figgins, Barry Neighbors, and Mark Fitchett, Trustees for The Church at Waterlick, has/have caused the aforesaid tract of land to be subdivided into a lot containing 2.000 acres, more or less as surveyed by Himelright & Associates, PLLC, a plat of which survey is dated September 29, 2008, entitled, "SUBDIVISION SURVEY OF THE CHURCH AT WATERLICK PROPERTY RECORDED IN INSTRUMENT NUMBER 070005022, NORTH RIVER MAGISTERIAL DISTRICT WARREN COUNTY, VIRGINIA," attached hereto and made a part of this dedication of plat.

Witnesseth, the said Louise Figgins, Barry Neighbors, and Mark Fitchett Trustees, do hereby dedicate the attached survey plat as a true and correct plat of survey of the 2.000 acres, more or less tract as shown on said plat.

Witness the following signatures and seal:

Mark Fitchett, Trustee for the Church at Waterlick.

State of Virginia,
County of Warren,

I, the undersigned, a notary public in the and for the state and county aforesaid, do hereby certify that Mark Fitchett, Trustee for the Church at Waterlick, whose name is signed to the foregoing instrument, has this day personally appeared and acknowledged the same before me in my state and county aforesaid.

Given under my hand this 03 day of September, 2009.

My Commission Expires 4-30-12.

My Notary Registration No. is 7164761.

Notary Public Lisa Minnick

LISA MAE MINNICK
NOTARY PUBLIC
Commonwealth of Virginia
Reg. #7164761
My Commission Expires 4-30-12

Signatures continued on the following page

Witness the following signatures and seal:

Louise E. Figgins, Trustee for the Church at Waterlick.

State of Virginia,
County of Warren,

I, the undersigned, a notary public in the and for the state and county aforesaid,
do hereby certify that Louise E. Figgins, Trustee for the Church at
Waterlick, whose name is signed to the foregoing instrument, has this day
personally appeared and acknowledged the same before me in my state and
county aforesaid.

Given under my hand this 8th day of September, 2009.

My Commission Expires April 30, 2012

My Notary Registration No. is 229719

Notary Public Martha J. Neighbors



Barry J. Neighbors, Trustee for the Church at Waterlick.

State of Virginia,
County of Warren,

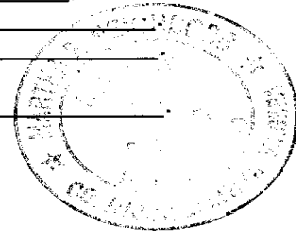
I, the undersigned, a notary public in the and for the state and county aforesaid,
do hereby certify that Barry J. Neighbors, Trustee for the Church at
Waterlick, whose name is signed to the foregoing instrument, has this day
personally appeared and acknowledged the same before me in my state and
county aforesaid.

Given under my hand this 8th day of September, 2009.

My Commission Expires April 30, 2012

My Notary Registration No. is 229719

Notary Public Martha J. Neighbors



SUBDIVISION SURVEY OF THE CHURCH AT
WATERLICK PROPERTY RECORDED IN
INSTRUMENT NUMBER 070005022

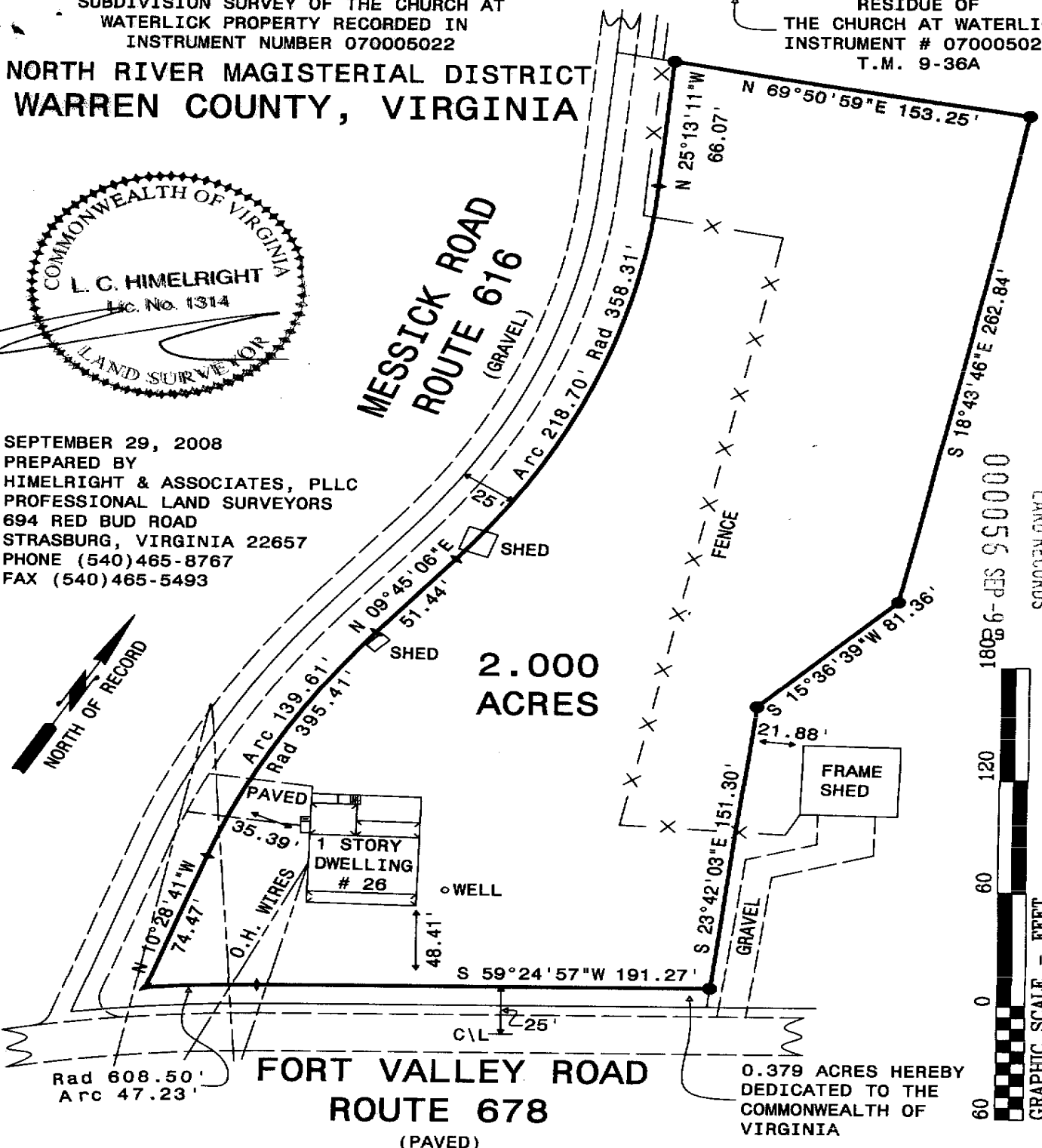

RESIDUE OF
THE CHURCH AT WATERLICK
INSTRUMENT # 070005022
T.M. 9-36A

**NORTH RIVER MAGISTERIAL DISTRICT
WARREN COUNTY, VIRGINIA**



SEPTEMBER 29, 2008
PREPARED BY
HIMELRIGHT & ASSOCIATES, PLLC
PROFESSIONAL LAND SURVEYORS
694 RED BUD ROAD
STRASBURG, VIRGINIA 22657
PHONE (540)465-8767
FAX (540)465-5493

**MESSICK ROAD
ROUTE 616
(GRAVEL)**



**2.000
ACRES**

**FORT VALLEY ROAD
ROUTE 678
(PAVED)**

0.379 ACRES HEREBY
DEDICATED TO THE
COMMONWEALTH OF
VIRGINIA

WARREN COUNTY, VIRGINIA
LAND RECORDS

000055 SEP-9-2008



THIS DIVISION WAS MADE WITH THE FREE CONSENT AND
DESIRES OF THE UNDERSIGNED OWNERS

Mark Fitchett 8-25-09
TRUSTEE/DATE
Dawn Nesbitt 8-25-09
TRUSTEE/DATE
Louise E. Figgins
TRUSTEE/DATE

ACKNOWLEDGED BEFORE ME THIS 25 DAY OF Aug 2009
Cynthia G. Howard NOTARY PUBLIC
MY COMMISSION EXPIRES Dec 31, 2010

ZONED A
TAX MAP 9-36A
PIN # 9-36A2


● DENOTES IRON PIN SET
↓ DENOTES POINT

APPROVALS:
[Signature] 3/24/09
HEALTH DEPARTMENT/DATE

Meli L. Arth 3/18/09
V.D.O.T./DATE

Taryn G. Logan 3/24/2009
PLANNING DIRECTOR/DATE

CYNTHIA G. HOWARD
NOTARY PUBLIC
REGISTRATION # 7032389
COMMONWEALTH OF VIRGINIA
MY COMMISSION EXPIRES DECEMBER 31, 2010



MESSICK ROAD

RESIDUE
9.202 ACRES
(BY SUBTRACTION)

000057 SEP-98

WARREN COUNTY, VIRGINIA
LAND RECORDS

2.000
ACRES

FORT VALLEY ROAD

WARREN COUNTY, VIRGINIA
LAND RECORDS

000058 SEP-98

INSTRUMENT #090005355
RECORDED IN THE CLERK'S OFFICE OF
WARREN COUNTY ON
SEPTEMBER 9, 2009 AT 10:27AM

JENNIFER R. SIMS, CLERK
RECORDED BY: AMM

AM