











































Map Theme Legends

Zoning






Iredell County Zoning

-  (RA) Residential Agricultural
-  (RU-R) Rural Residential
-  (R-20) Single Family Residential
-  (R-12) Single Family Residential
-  (R-10) Single Family Residential
-  (R-8A) Single Family Residential
-  (RR) Resort Residential
-  (RO) Residential Office
-  (OI) Office Institutional
-  (GB) General Business
-  (NB) Neighborhood Business
-  (CB) Community Business
-  (HB) Highway Business
-  (SC) Shopping Center
-  (M-1) Light Manufacturing
-  (M-2) Heavy Manufacturing
-  (PRD) Planned Residential District
-  (PUD) Planned Unit Development
-  Conditional Zoning














Statesville Zoning

-  (R-A) Residential Agricultural
-  (R-20) Suburban Residential
-  (R-15) Urban Fringe Low Density Residential
-  R-15M
-  R-15MF
-  (R-10) Urban Low Density Residential
-  R-10M
-  (R-8) Medium Density Single-Family Residential
-  R-8M
-  R-8MF
-  (R-5) High Density Single-Family Residential
-  R-5M
-  R-5MF
-  (O-1) Office Single Lot
-  (O+I-2) Office and Institutional Complex
-  (B-1) Neighborhood Service
-  (B-2) Neighborhood Business
-  (B-3) Shopping Center Business
-  (B-4) Highway Business
-  (B-5) General Business
-  (CB) Central Business
-  (CBP) Central Business Perimeter
-  (LI) Light Industrial
-  (HI) Heavy Industrial
-  (PUD) Planned Unit Development
-  Highway 115 Shelton Ave Corridor
-  Mixed Zoning
-  3rd Creek Zoning
-  4th Creek Zoning
-  Airport Zoning
-  Conditional Zoning








Troutman Zoning

-  (RT) Town Residential
-  (RS) Suburban Residential
-  (RMH) Manufactured Home Park
-  (RP) Rural Preservation
-  (RM) Mixed Residential
-  (NC) Neighborhood Center
-  (OI) Office and Institutional
-  (CB) Central Business
-  (HB) Highway Business
-  (LI) Light Industrial
-  (HI) Heavy Industrial
-  Conditional Zoning


Mooresville Zoning

-  (RLS) Residential Limited Service
-  (RLI) Residential Low Intensity
-  (RG) Residential General
-  (TN) Traditional Neighborhood
-  (HMV) Historic Mill Village
-  (DE) Downtown Extension
-  (TD) Traditional Downtown
-  (CM) Corridor Mixed Use
-  (CC) Community Commercial
-  (HLI) Hybright Light Industrial
-  (IN) Industrial
-  (PD) Planned Development
-  Conditional Zoning



Harmony Zoning

-  (RUR) Rural Residential
-  (R20) Single Family Residential
-  (RO) Residential Office
-  (OI) Office Institutional
-  (NB) Neighborhood Business
-  (HB) Highway Business
-  (M1) Light Manufacturing

Love Valley Zoning

-  No Zoning

Davidson Zoning

-  (NBHGEN) Neighborhood General
-  (EMPCA1) Employment Campus 1

Please refer to the local Zoning Jurisdiction for Zoning info