



CERTIFICATE OF APPROVAL FOR RECORDING

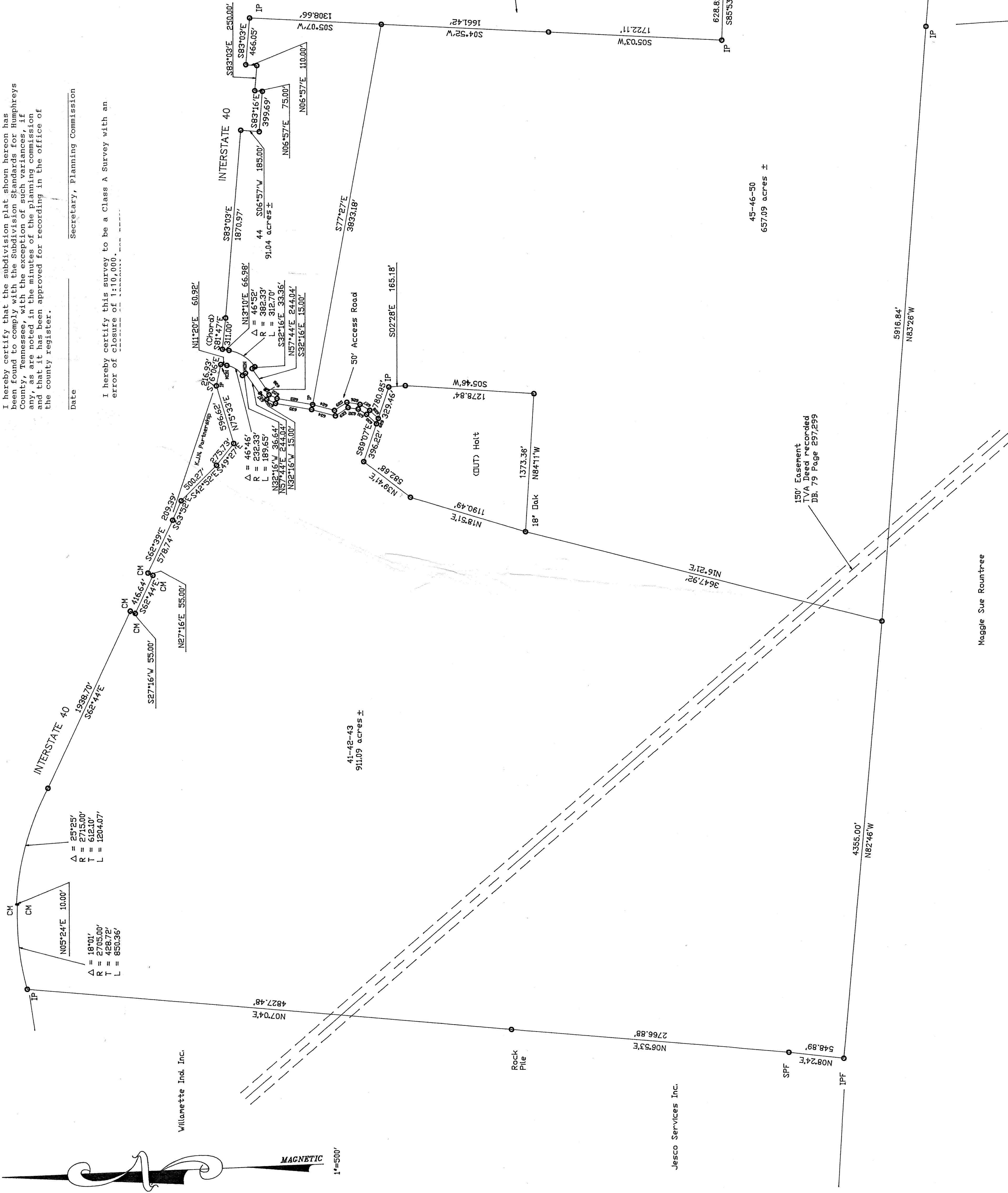
I hereby certify that the subdivision plat shown hereon has been found to comply with the subdivision standards for Humphreys County, Tennessee, with the exception of such variances, if any, as are noted in the minutes of the planning commission and that it has been approved for recording in the office of the county register.

Date _____ Secretary, Planning Commission

I hereby certify this survey to be a Class A Survey with an error of closure of 1:10,000.



Buffalo Valley Resources, Inc.
 Humphreys Co.
 Total Acres: 1659.22±
 Scale: 1"=500' Date: 07-23-93
 By: Thaxton & Bartlett
 229 E. Spring St.
 Cookeville, TN




45-46-50
657.09 acres ±

41-42-43
91.09 acres ±

Note: Error of Closure Exceeds 1:10,000

8006 E



Villanette Ind. Inc.

Jesco Services Inc.

Maggie Sue Rountree

150' Easement
 TVA Deed recorded
 DB. 79 Page 297,299