















- | | | | |
|---|--------------------------------|---|-------------------------|
|  | Residential |  | Proposed Water Well |
|  | Medium Density Residential |  | Active Well |
|  | High Density Residential |  | Abandoned Well |
|  | Open Space |  | Existing Lease |
|  | Stormwater Management Facility |  | Setback (50m/100m) |
|  | Public Utility Lot (Pipeline) |  | Frontage (5,408m Total) |
|  | Roadway/Lane |  | Plan Boundary |



OPTION 2

LAND USE CONCEPT

SANBAR ESTATES



Stantec