

DONOVAN WAY & WASHBURN

North Las Vegas, NV 89081

AVAILABLE
For Sale

LAND OPPORTUNITY
±2.2 AC



I-15 HWY.



PECOS RD.

DONOVAN WAY

±2.22 ACRES
AVAILABLE



5960 South Jones Boulevard
Las Vegas, Nevada 89118
T 702.388.1800
F 702.388.1010
www.mdlgroup.com

Suzanne Lea
Senior Associate
Lic#: S.0196578
702.509.0555
slea@mdlgroup.com



Boundaries estimated by Baughman & Turner. They are available for a formal survey.

Property Highlights

- ±2.22-acre triangular industrial parcel with excellent exposure to Donovan Way
- Zoned M-2 (General Industrial), suitable for heavy industrial, trucking, paving, and manufacturing uses
- Adjacent to heavy industrial neighbors (LV Paving Corp., Golden Triangle, LIT Industrial) with strong industrial visibility
- Adjacent to the Union Pacific Rail Line

Sale Details



\$1,600,000
Sale Price



±2.22 Acres
Lot Size



North Las Vegas
Submarket

Demographics

	1 mile	3 miles	5 miles
Population			
2025 Population	8,118	131,064	315,287
Average Household Income			
2025 Average Household Income	\$127,730	\$87,815	\$87,171



PROPERTY NAME
Donovan Way & Washburn

+ Parcel ID	123-31-301-006
+ Zoning	General Industrial (M-2)
+ Lot Size	±2.22 AC
+ Cross Streets	Donovan Way & Washburn
+ Submarket	North Las Vegas

Property Overview

This unique ±2.22 Acre triangular lot is shaped to favor frontage and exposure to Donovan Way, maximizing visibility. It affords excellent accessibility to major streets: Donovan Way, Washburn Ave, and Pecos Rd. The property is ideal for industrial, logistics, or trucking-related businesses due to nearby Union Pacific rail, I-15 arterial route, and established industrial corridor. Utilities are stubbed at the adjoining residential subdivision.

Area Overview

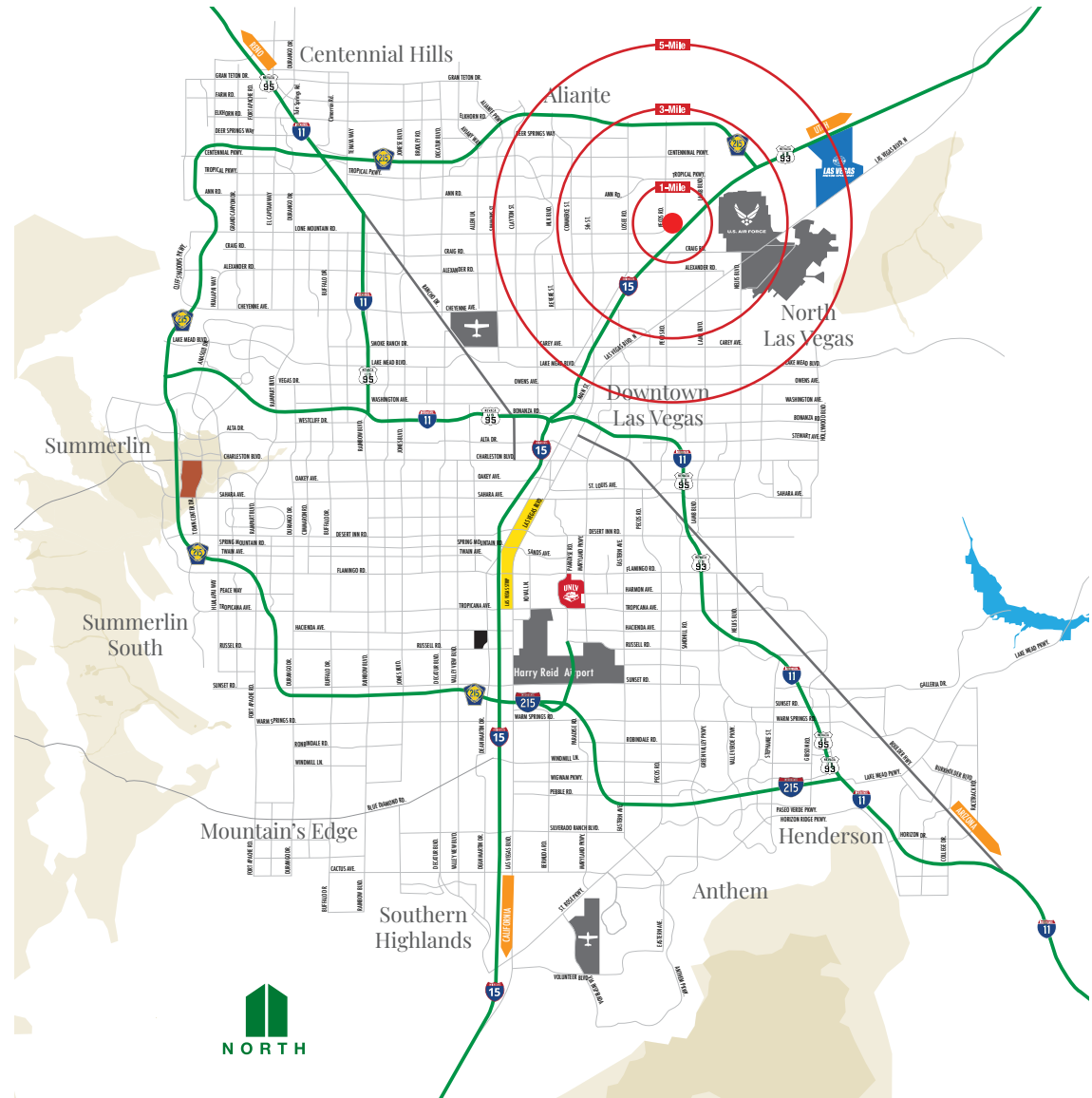
One of the last available parcels on Donovan Way, the property is located near Nellis AFB, offering strategic proximity for logistics and industrial operations. Union Pacific rail line runs adjacent to the property and parallel wto I-15, enhancing industrial and distribution access. The land is surrounded by established Warehouses to the West, Industrial users South and East, with residential properties to the North, creating a diverse and well-served area. It is minutes from Shadow Creek Golf Course, one of the top-rated golf courses in Las Vegas.

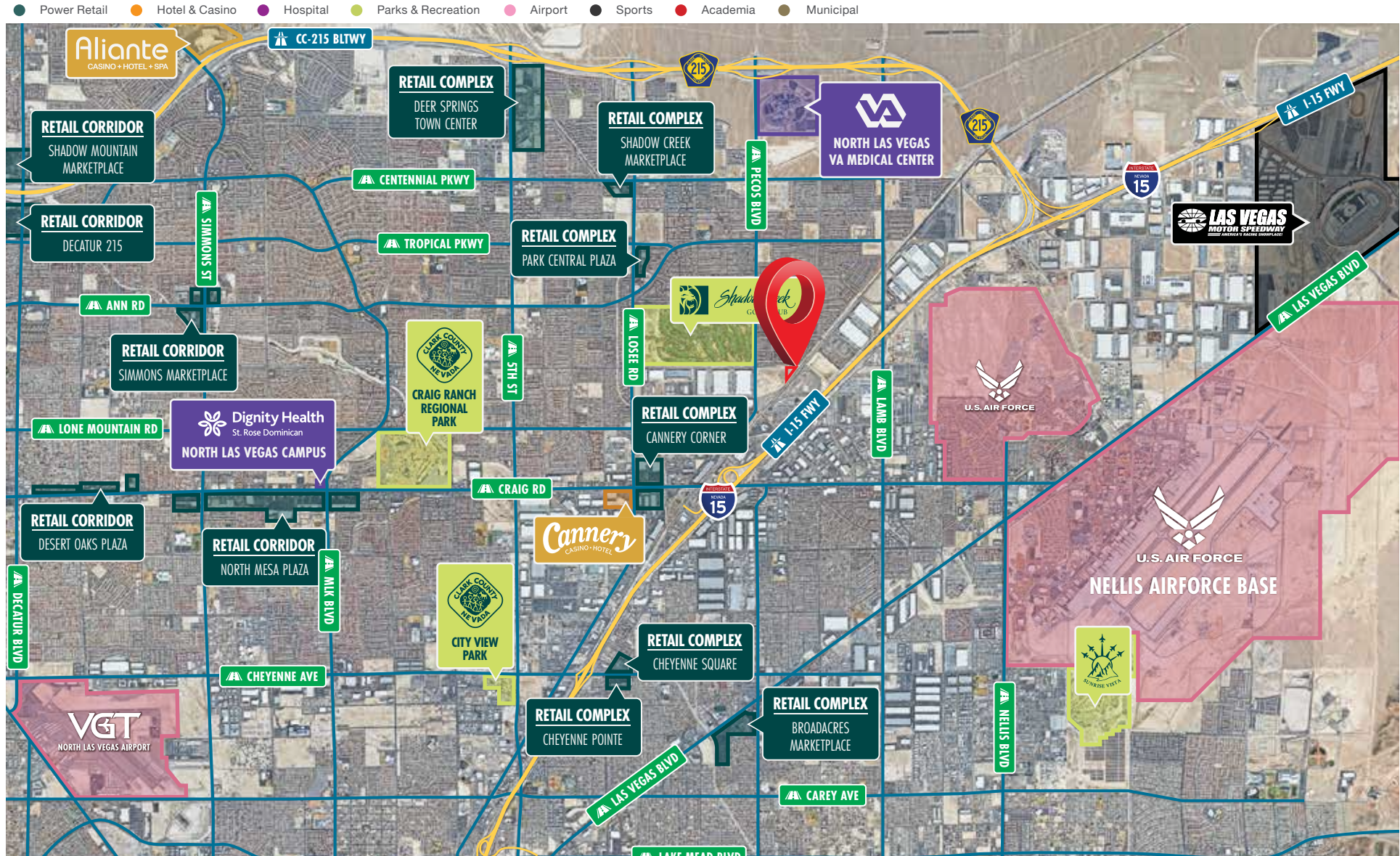
Population	1 mile	3 miles	5 miles
2010 Population	4,287	93,454	248,984
2020 Population	8,167	116,076	291,604
2025 Population	8,118	131,064	315,287
2030 Population	8,158	138,108	329,127
2010-2020 Annual Rate	6.66%	2.19%	1.59%
2020-2025 Annual Rate	-0.11%	2.34%	1.50%
2025-2030 Annual Rate	0.10%	1.05%	0.86%
2025 Median Age	35.6	31.7	32.3

Households	1 mile	3 miles	5 miles
2025 Wealth Index	112	58	58
2010 Households	1,210	28,732	73,058
2020 Households	2,312	36,519	88,881
2025 Total Households	2,340	42,064	98,315
2030 Total Households	2,369	44,654	103,541
2010-2020 Annual Rate	6.69%	2.43%	1.98%
2020-2025 Annual Rate	0.23%	2.73%	1.94%
2025-2030 Annual Rate	0.25%	1.20%	1.04%

Average Household Income	1 mile	3 miles	5 miles
2025 Average Household Income	\$127,730	\$87,815	\$87,171
2030 Average Household Income	\$140,957	\$98,545	\$98,490
2025-2030 Annual Rate	1.99%	2.33%	2.47%

Housing	1 mile	3 miles	5 miles
2010 Total Housing Units	1,431	34,400	84,942
2020 Total Housing Units	2,399	39,191	93,871
2025 Total Housing Units	2,401	44,354	102,631
2025 Owner Occupied Housing Units	1,944	22,393	55,198
2025 Renter Occupied Housing Units	396	19,671	43,117
2025 Vacant Housing Units	61	2,290	4,316
2030 Total Housing Units	2,456	46,965	108,210
2030 Owner Occupied Housing Units	1,990	24,371	59,317
2030 Renter Occupied Housing Units	379	20,282	44,224
2030 Vacant Housing Units	87	2,311	4,669





Land Photos



Clark County Nevada

Synopsis

As of the 2020 census, the population was 2,265,461, with an estimated population of 2,350,611 in 2024. Most of the county population resides in the Las Vegas Census County Divisions across 435 square miles. It is by far the most populous county in Nevada, and the 14th most populous county in the United States. It covers 7% of the state's land area but holds 73% of the state's population, making Nevada one of the most centralized states in the United States.


With jurisdiction over the world-famous Las Vegas Strip and covering an area the size of New Jersey, Clark County is the nation's 14th-largest county. The County is a mix of urban and rural locales that offers the convenience of city living with access to some of the nation's best outdoor recreational areas just a short drive away.

Clark County employs more than 10,000 people over 38 departments. The County has an annual budget of \$11.4 billion, which surpasses that of the state government.

Quick Facts

 ±7,892

Land Area
(Square Miles)

 2,265,461

Population

 298

Pop. Density
(Per Square Mile)

Sources: clarkcountynv.gov, data.census.gov, lvgea.org, wikipedia.com

City of North Las Vegas




Synopsis


The City of North Las Vegas is proud of its longstanding tradition of maintaining a business-friendly environment. North Las Vegas's "fast and faster" approach to doing business has made the City one of the best in the country for development opportunities. The City is a hub for new job creation and economic diversification that attracts global brands, innovative industries, and manufacturing, e-commerce, and distribution centers.

North Las Vegas also enjoys close proximity to major transportation corridors, railways and two airports (North Las Vegas Airport and Harry Reid International). This gives North Las Vegas businesses easy access to large and growing markets across the Western United States, including California, Arizona and Utah. The City has become the epicenter of e-commerce and logistics for Southwestern United States due to its proximity to interstate, rail and Southern California ports and high demand from manufacturing, food production and cold storage users.

Quick Facts

 **±102**
Size (Sq. Mi.)

 **280,543**
Population as of 2024

 **2,565**
Pop. Density (Per Sq. Mi.)

Professional Sports

Synopsis

The Las Vegas Valley is home to many sports, most of which take place in the unincorporated communities around Las Vegas rather than in the city itself. It has rapidly established itself as a premier sports city, hosting a lineup of major professional teams that have brought home championships. These successful teams not only foster fan interest and growth but also play a significant role in strengthening the local economy.

The Vegas Golden Knights, the city's first major league franchise, wasted no time making their mark by winning the Stanley Cup in 2023. The Las Vegas Aces have dominated the WNBA, securing back-to-back championships in 2022 and 2023. The Las Vegas Raiders, while having their championship triumphs tied to their time in Oakland and Los Angeles, have a storied history that includes three world championship victories (XI, XV, and XVIII). The Las Vegas Athletics brings a legacy of 9 world championships and are looking to add more at their new home. These teams have not only captivated local fans but have also helped solidify reputation of the city as a major player in the world of professional sports.

Las Vegas is also a great place for minor league sports, with the Las Vegas Aviators (Minor League Baseball, Triple-A affiliate of the Las Vegas Athletics), the Henderson Silver Knights (American Hockey League, affiliate of the Vegas Golden Knights), and the Las Vegas Lights FC (USL Championship soccer) all calling the area home. The city also has indoor football and box lacrosse teams, the Vegas Knight Hawks and the Las Vegas Desert Dogs, respectively, who share a venue in Henderson.



Nevada Tax Advantages

NEVADA

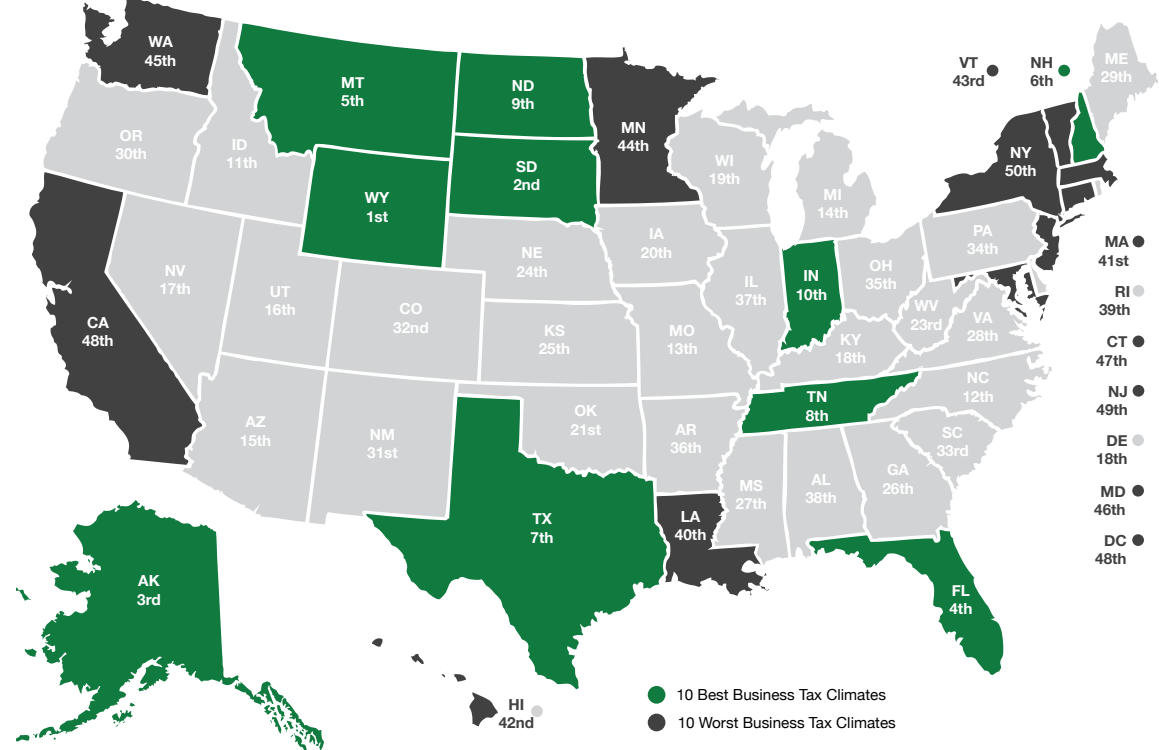
has always been a popular choice for businesses due to various factors such as low-cost startup, regulatory benefits, and competitive utility rates.

The Tax Climate Index ranking California ranks 48th, Arizona 14th, Idaho 16th, Oregon 28th and Utah 8th.

Here are the main tax advantages of this state:

- No income tax
- No tax on pensions
- No tax on social security
- No tax on estate or inheritance
- Low property taxes
- No gross receipts tax
- No franchise tax
- No inventory tax
- No tax on issuance of corporate shares
- No tax on sale or transfer of shares

2024 State Business Tax Climate Index



Nevada Tax System:

Nevada is ranked 7th in the Tax Foundation’s 2020 State Business Tax Climate Index, focusing on corporate taxes, individual income taxes, sales taxes, unemployment insurance taxes, and property taxes.

Source: Nevada Governor’s Office of Economic Development; www.TaxFoundation.org



Road Transportation

Las Vegas, and surrounding towns are less than one day’s drive over arterial interstate highways to nearly 60 million consumers as well as to the major U.S. deep water seaports serving the Pacific Rim.



Rail Transportation

Major Union Pacific and Southern Pacific rail connections in Las Vegas and Reno also, too, play an essential role in carrying the world’s freight from the Pacific Coast to America’s Heartland and beyond.



Air Transportation

Globally, Harry Reid International Airport in Las Vegas has been a Top 20 airport for more than five years, annually serving more than 40 million and handling more than 189 million pounds of cargo.

Southern Nevada Growth

200,000+

Number of jobs added between 2011 and 2019.

7,500+

Number of new businesses added between 2011 and 2019.

85%

Milestone graduation rate for Clark County school district in 2019.



Education & Workforce Development

Southern Nevada's post-secondary education and training institutions have significantly increased their offerings.

Notably, the **University of Nevada, Las Vegas (UNLV)** doubled its research and development (R&D) performance over the last decade and reached R1 status in 2018, the highest classification for research universities. Additionally, the newly formed UNLV School of Medicine started class in 2017.

Nevada State College (NSC) more than double its degree awards since 2011, with especially strong growth in awards to racial and ethnic minorities, and in health professions that support a key regional target industry.

The College of Southern Nevada (CSN) was named as a Leader College of Distinction by national non-profit network Achieving the Dream in 2019 for its work on improving student outcomes and reducing student achievement gaps.

Innovation Ecosystem

In 2016, Las Vegas established an Innovation District to spur smart-city technology infrastructure and launched the International Innovation Center @ Vegas (IIC@V) incubator to support development of high priority emerging technologies.

The Las Vegas-based Nevada Institute for Autonomous Systems was designated in 2013 as one of six official unmanned aircraft systems (UAS) test sites in the United States, and the UNLV Tech Park has quickly emerged as a hub for regional innovation.

In July 2019, Google broke ground on a \$600 million data center, and in October 2019 Switch announced a partnership with UNLV to support sports science R&D. Switch also expanded its footprint in Southern Nevada to 4.6M SF of data center space.

The Las Vegas Convention and Visitors Authority (LVCVA) partnered with the Boring Company to build a high-speed electric autonomous people mover for the Las Vegas Convention Center.

Source: Las Vegas Global Economic Alliance (LVGEA)