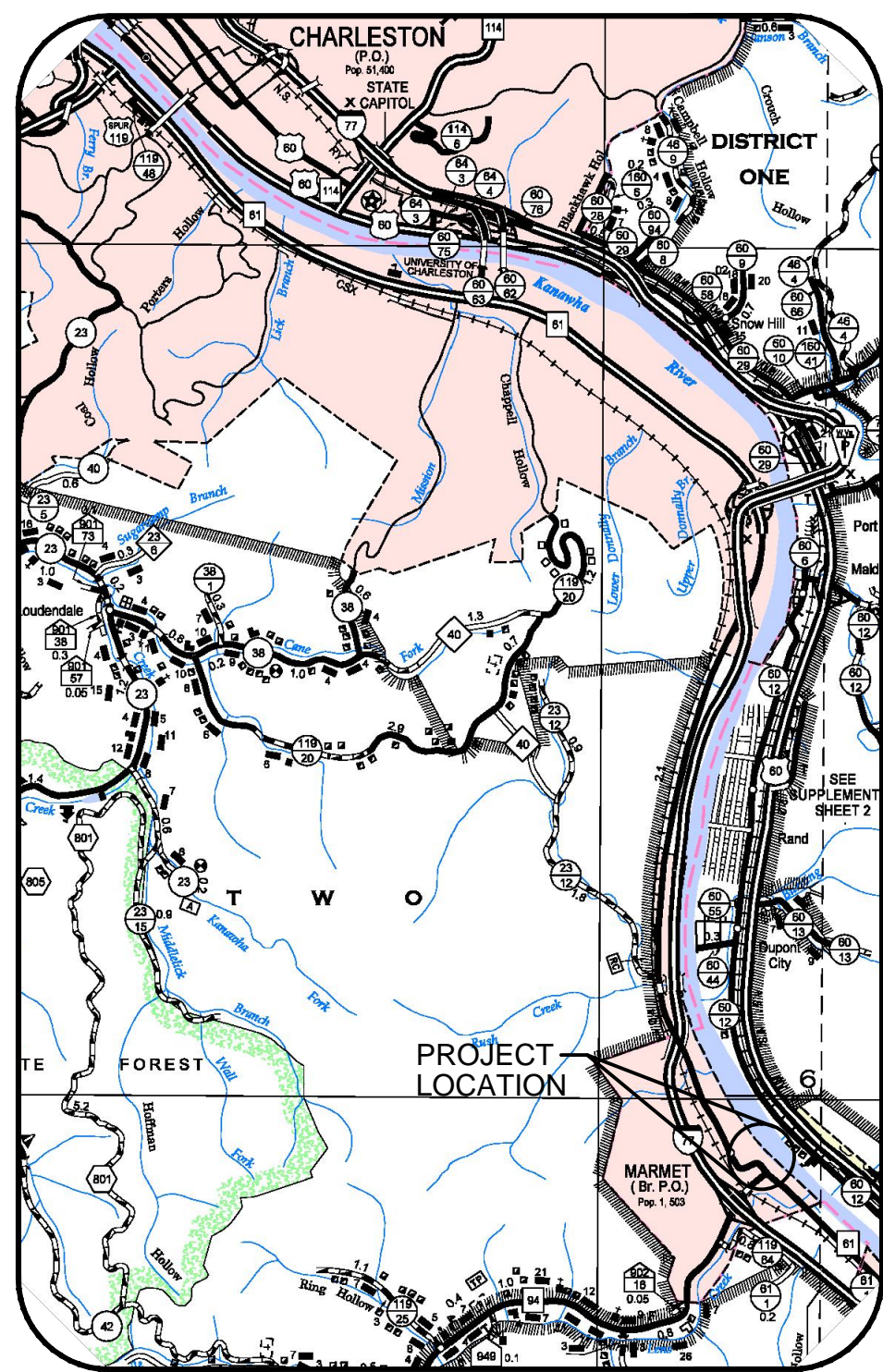
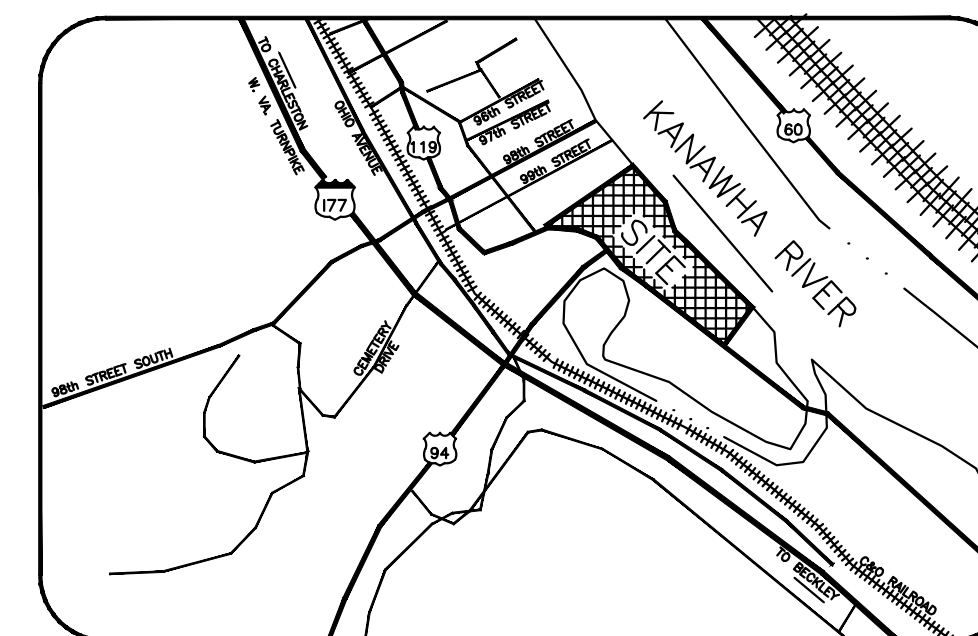



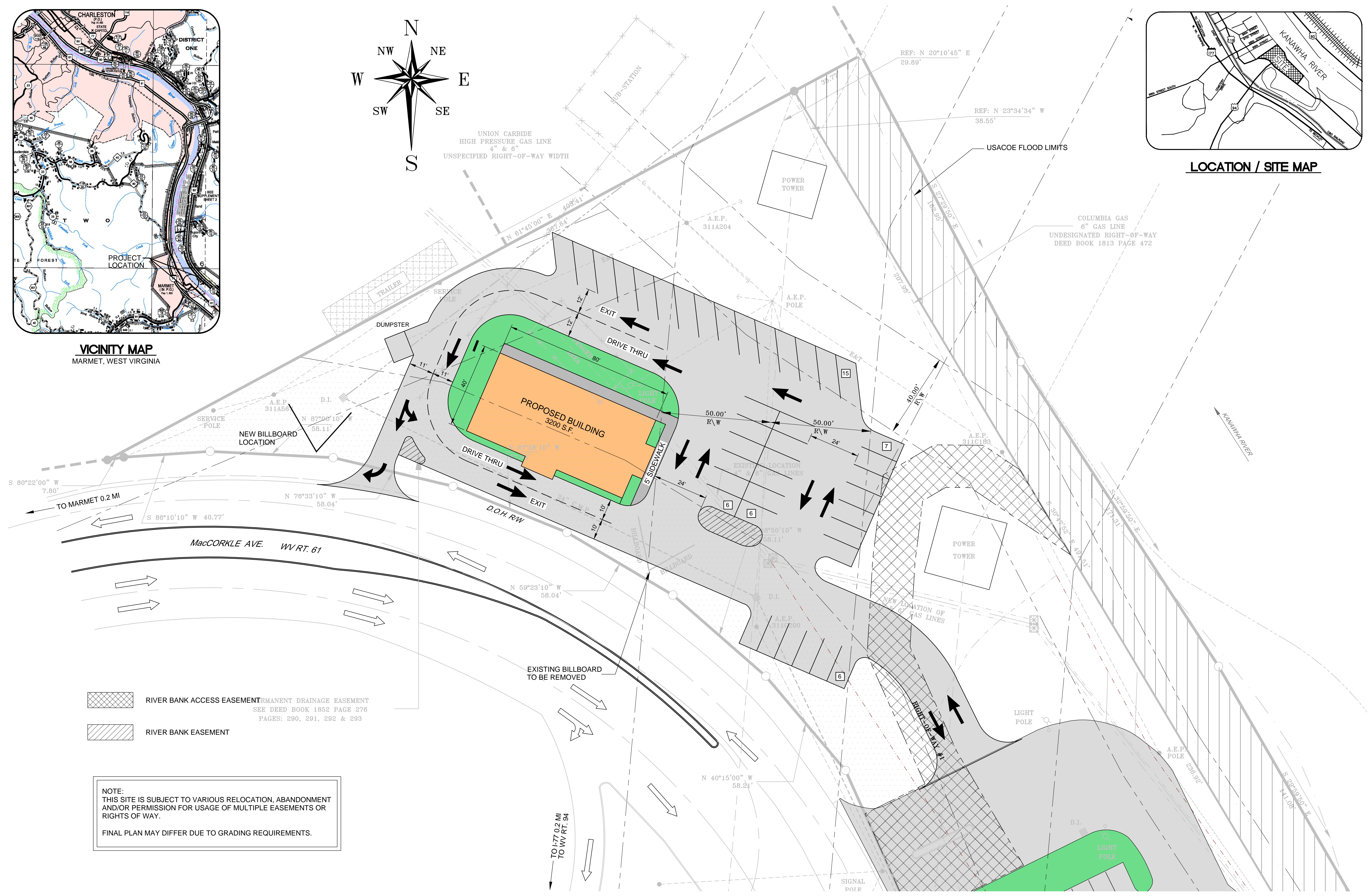
PROFESSIONAL ENGINEER REGISTERED IN THE FOLLOWING STATES: INDIANA, ILLINOIS, KENTUCKY, OHIO, WEST VIRGINIA. SURVEYOR REGISTERED IN OHIO, WEST VIRGINIA. ALL DRAWINGS AND WRITTEN MATERIAL APPEARING HEREIN CONSTITUTE THE ORIGINAL AND UNPUBLISHED WORK OF RANDOLPH ENGINEER CO., INC. AND THE SAME MAY NOT BE DUPLICATED, USED, OR DISCLOSED WITHOUT THE WRITTEN CONSENT OF RANDOLPH ENGINEERING CO., INC.



VICINITY MAP
MARMET, WEST VIRGINIA



LOCATION / SITE MAP



- RIVER BANK ACCESS EASEMENT
 - RIVER BANK EASEMENT
- PERMANENT DRAINAGE EASEMENT
SEE DEED BOOK 1852 PAGE 276
PAGES: 290, 291, 292 & 293

NOTE:
THIS SITE IS SUBJECT TO VARIOUS RELOCATION, ABANDONMENT
AND/OR PERMISSION FOR USAGE OF MULTIPLE EASEMENTS OR
RIGHTS OF WAY.
FINAL PLAN MAY DIFFER DUE TO GRADING REQUIREMENTS.

| REV | DESCRIPTION OF REVISION | DATE | BY |
|-----|-------------------------|------|----|
| | | | |
| | | | |

CONCEPTUAL SITE PLAN
FOR W/MARMET, LLC
CITY OF MARMET
WEST VIRGINIA

RANDOLPH ENGINEERING
4414 TEAYS VALLEY ROAD SCOTT DEPOT, WV 25560-0346
OFFICE 304-757-9217 FAX 304-757-1029

| | |
|-------------|-----------|
| DWG. TYPE | SHEET NO. |
| C | 1 |
| DATE | OF |
| 5/1/17 | |
| PROJECT NO. | |
| 2017031 | |
| SHEETS | |

CONCEPTUAL PLAN

SCALE: 1" = 20'