



**EXCEPTIONAL
FREEWAY
VISIBILITY**

±2.92 ACRES

14
FUTURE VISTA CANYON BRIDGE
CONSTRUCTION TO START SPRING 2024

**SWC of
Soledad Canyon Road
& Lost Canyon Road**

Santa Clarita, CA



Situated at the (future) primary entrance to the Vista Canyon Master Planned Community, this large parcel on a soon-to-be signalized corner is one of the last remaining undeveloped corner parcels in the east side of the Santa Clarita Valley. The property has been entitled to allow for a gas station, car wash, convenience store and quick serve restaurant with a drive thru. If developed with existing entitlements, this will be the closest fuel option for the residents of the Vista Canyon master planned community, as the site is located just on the other side of the planned Vista Canyon Bridge.

**EXCEPTIONAL
FREEWAY
VISIBILITY**

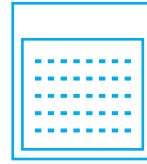


PROJECT OVERVIEW

EXCEPTIONAL
FREEWAY
VISIBILITY



APNs
2844-016-012
2844-016-009




ENTITLEMENTS
Master Case #20-208



PROPERTY SIZE
±2.92 AC (Net)
±3.04 AC (Gross)

* Roadway Easement provides
5,107 SF for road improvements



ZONING
Community Commercial (CC)

* Other uses are possible under current zoning
- check with City of Santa Clarita to discuss
intended use

PROPERTY HIGHLIGHTS

Large parcel size allows for multiple uses (fuel, large c-store, drive thru and car wash)

Excellent visibility from the 14 freeway (approximately 125K VPD)

Fuel Project Report indicates strong projected sales for this site

Low competition in close proximity - only 1 other fuel station within 1 mile to east and west on Soledad Canyon Road

Entitlements include ingress and egress points on both Soledad Canyon Road and Vista Canyon Blvd

Potential tenant income from leasing the 2300 SF Auxiliary Store space with drive thru

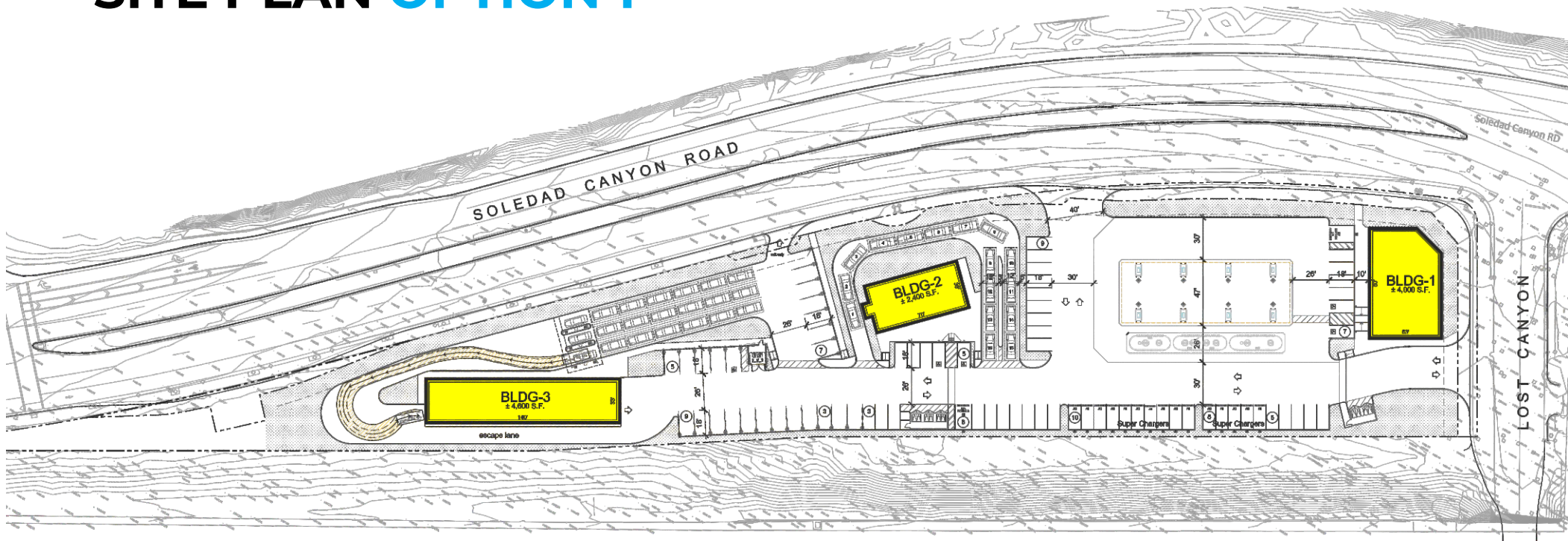
All utilities are within proximity of site (Buyer to verify)

NEARBY AMENITIES



A NEW METRO LINK STATION A NEW BUS TRANSIT FACILITY

SITE PLAN OPTION 1



NET SITE AREA (2.71 AC) +118,425 SF

BUILDING 1 ±4,000 SF GAS STATION

BUILDING 2 ±2,400 SF DRIVE-THRU

BUILDING 3 ±4,600 SF CAR WASH

TOTAL AREA ±11,000 SF

SITE DATA

NET SITE AREA (2.71 AC) ± 118,425 SF

BUILDING DATA

BUILDING 1 (Convenience Store & Fuel) ±4,000 SF

BUILDING 2 (Drive thru) ±2,400 SF

BUILDING 3 (Carwash) ±4,600 SF

TOTAL AREA ±11,000 SF

PARKING REQUIRED

BUILDING 1 (4,000 sf@ 1/250 sf) 16 Stalls

BUILDING 2 (2,400 sf@ 1/100 sf) 24 Stalls

BUILDING 3 (assumed 3 cars per lane) 9 Stalls

TOTAL PARKING REQUIRED 49 Stalls

PARKING PROVIDED

STANDARD 30 Stalls

ACCESSIBLE 4 Stalls

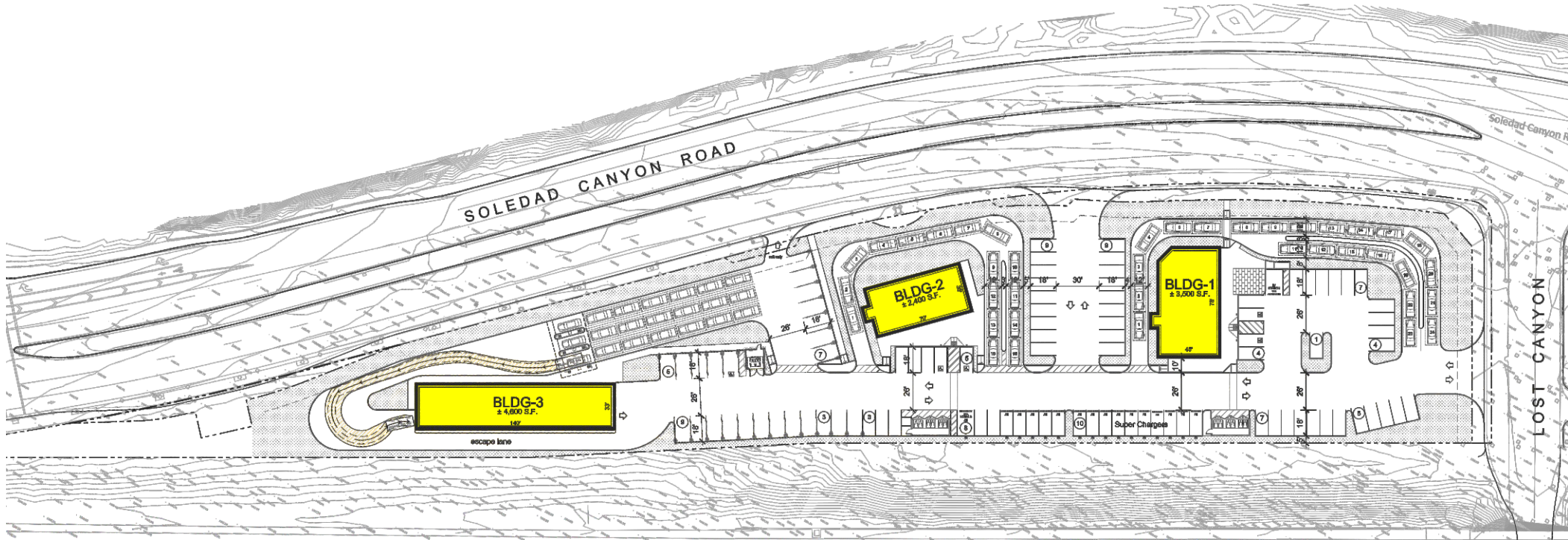
EV STALL 17 Stalls

DRYING STALLS 24 Stalls

PARKING PROVIDED 76 Stalls

PARKING RATIO PROVIDED 6.9/1,000 SF

SITE PLAN OPTION 2



NET SITE AREA (2.71 AC) +118,425 SF

BUILDING 1 ±3,500 SF DRIVE-THRU

BUILDING 2 ±2,400 SF DRIVE-THRU

BUILDING 3 ±4,600 SF CAR WASH

TOTAL AREA ±10,500 SF

SITE DATA

NET SITE AREA (2.71 AC) ± 118,425 SF

BUILDING DATA

BUILDING 1 (Drive thru) ±3,500 SF

BUILDING 2 (Drive thru) ±2,400 SF

BUILDING 3 (Carwash) ±4,600 SF

TOTAL AREA ±10,500 SF

PARKING REQUIRED

BUILDING 1 (3,500 sf@ 1/100 sf) 36 Stalls

BUILDING 2 (2,400 sf@ 1/100 sf) 24 Stalls

BUILDING 3 (assumed 3 cars per lane) 9 Stalls

TOTAL PARKING REQUIRED 69 Stalls

PARKING PROVIDED

STANDARD 51 Stalls

ACCESSIBLE 4 Stalls

EV STALL 17 Stalls

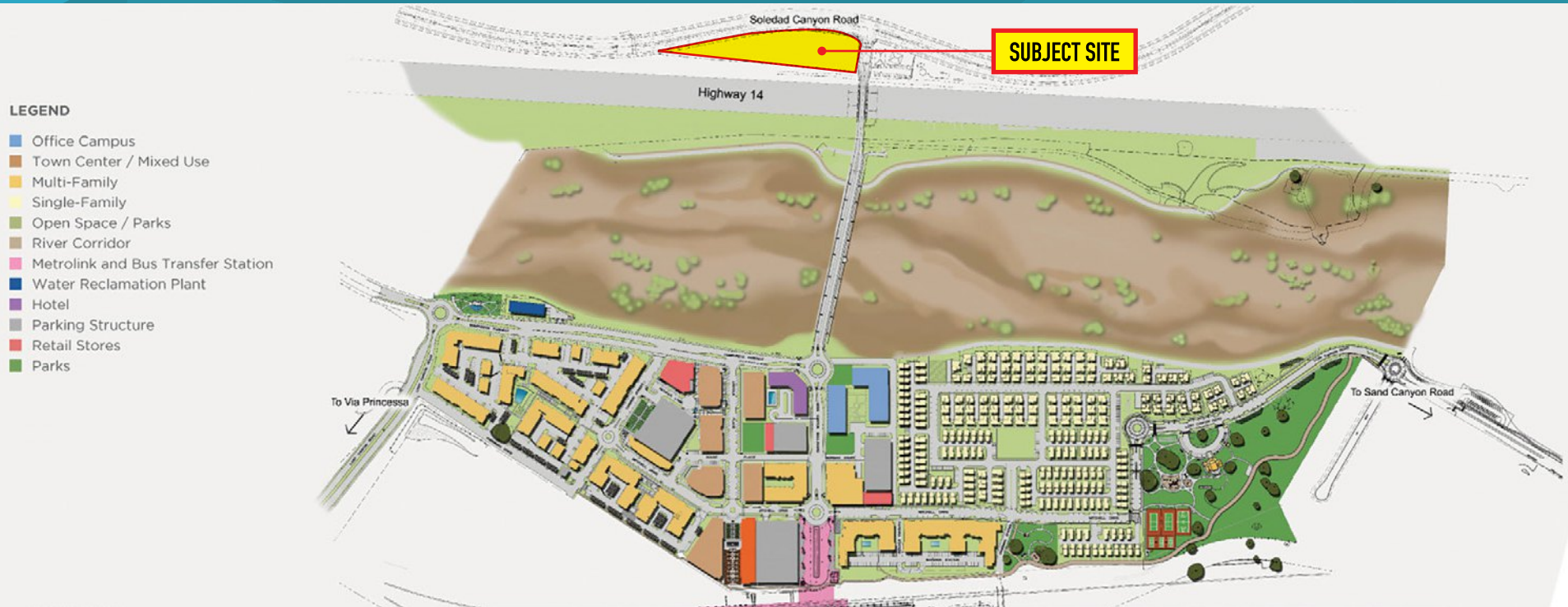
DRYING STALLS 24 Stalls

PARKING PROVIDED 96 Stalls

PARKING RATIO PROVIDED 9.0/1,000 SF

GROWTH IN SANTA CLARIT VISTA CANYON

Vista Canyon is well on its way to becoming the “it” place to live and work. Many have been following this development since its planning stages and are counting down the days for the grand opening. This development combines residential and commercial with high value homes, creative office spaces and retail opportunities following three main philosophies: community, accessibility, and sustainability.



Spanning across 185 acres, Vista Canyon has 200 hotel rooms, 480 luxury apartments, 1,100 homes and 950,000 square feet of retail and office space that is projected to bring 4,000 jobs to the Santa Clarita economy adding to the several thousand jobs it has created during the construction process. There are 6 buildings, each 3 stories high with retail space on the first floor and office space on the second and third. This area is well connected and encourages an active lifestyle that is safe. With 100 acres of this development dedicated to open space, one can trek the four miles of

trails that connects the retail, residential and commercial areas. There will be a bridge that goes over the wash that adds to the accessibility. Within this community are two new home developments that are perfect for those who work in or out of the city.

Vista Canyon is a “car-optional” community for commuters. As a transit-oriented community this location is making it easier for those to travel by bike, bus or rail. The developers have worked with the City to create its

LOCATION

ROUTE 14 AND
LOST CANYON RD

650,000 SF

OF OFFICE
SPACE

480

LUXURY
APARTMENTS

1,100

RESIDENTIAL
UNITS

165,000 SF

OF COMMERCIAL/
RETAIL DEVELOPMENT

200

HOTEL
ROOMS

**A NEW METRO LINK STATION
A NEW BUS TRANSIT FACILITY**

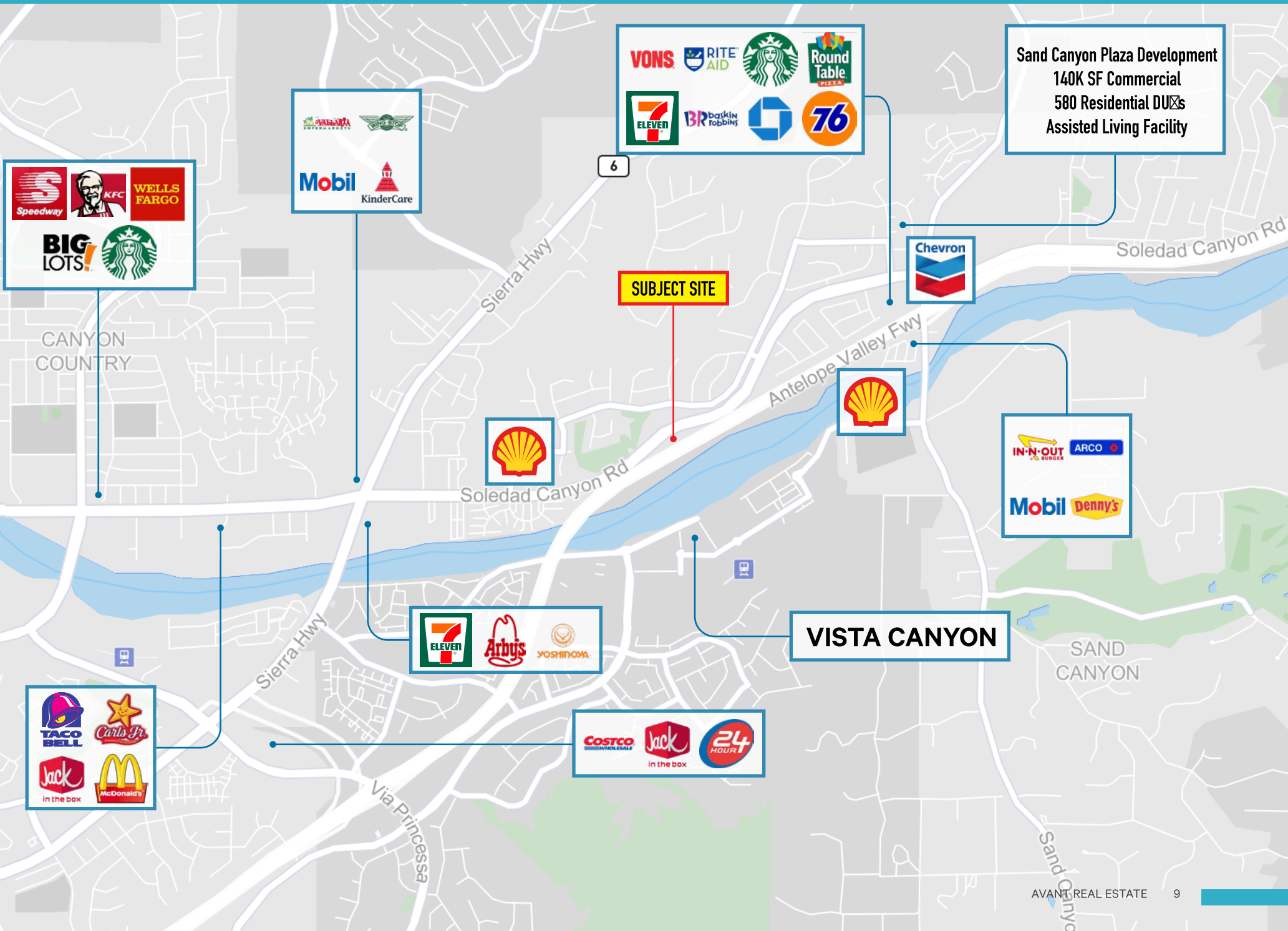
very own transit center and Metrolink commuter rail station. Thus, making it one of the most transit-friendly communities in Southern California. From design to construction to ongoing operation Vista Canyon, is making way for growing families and business while respecting the environment.

The rivers, the oaks and the wide-open spaces are what truly makes this location so special. So, when planning out this space, developers are not only complying with regulations but also incorporating voluntary measures to keep this space beautiful for years to come. To do this



the developing team has committed to water conservation, energy efficiency, renewable use and transit options. Vista Canyon will have a water reclamation plant for the community that can save gallons for reuse. Developers are also implanted sustainability in design for better energy efficiency and conservation

MAJOR NEARBY RETAILERS



AREA DEMOGRAPHICS

Population

	1 mile	5 mile	10 mile
2010 Population	17,968	104,706	385,747
2023 Population	23,813	134,573	432,729
2028 Population Projection	24,461	137,626	433,130
Annual Growth 2010-2023	2.5%	2.2%	0.9%
Annual Growth 2023-2028	0.5%	0.5%	0%
Median Age	35.9	38.6	37.9
Bachelor's Degree or Higher	28%	30%	30%
U.S. Armed Forces	14	31	94

Housing

	1 mile	5 mile	10 mile
Median Home Value	\$578,532	\$675,705	\$711,153
Median Year Built	1994	1992	1988

Households

	1 mile	5 mile	10 mile
2010 Households	5,783	33,827	116,461
2023 Households	7,674	43,655	132,240
2028 Household Projection	7,877	44,629	132,512
Annual Growth 2010-2023	2.6%	2.7%	1.6%
Annual Growth 2023-2028	0.5%	0.4%	0%
Owner Occupied Households	3,995	33,323	92,937
Renter Occupied Households	3,882	11,306	39,575
Avg Household Size	3.1	3.1	3.2
Avg Household Vehicles	2	2	2
Total Specified Consumer Spend...	\$278.8M	\$1.8B	\$5.6B

Income

	1 mile	5 mile	10 mile
Avg Household Income	\$106,220	\$124,782	\$127,725
Median Household Income	\$79,884	\$100,263	\$103,269
< \$25,000	691	4,173	14,435
\$25,000 - 50,000	1,542	5,691	16,578
\$50,000 - 75,000	1,385	6,259	17,046
\$75,000 - 100,000	1,121	5,652	16,099
\$100,000 - 125,000	944	4,993	15,003
\$125,000 - 150,000	374	3,599	11,942
\$150,000 - 200,000	672	6,478	18,323
\$200,000+	945	6,810	22,814



TRAFFIC COUNT
125,000 ATD
CALIFORNIA 14



AVERAGE INCOME
\$127,725
10-MILE RADIUS



POPULATION
432,729
10-MILE RADIUS



AVANT REAL ESTATE

2875 Pomona Blvd
Pomona, CA 91768

CAMILLE LOPEZ DE LEON

Executive Assistant
CA DRE Lic# 02176628
Mobile: 909-538-1110
Email: camille@avantrealestate.com

MARLENE DIAZ

Real Estate, Construction & Develop Dept.
Mobile: 323-372-4978
Email: mdiaz@avantrealestate.com

GILLY BERDIN

Mobile: 323-847-7044
Email: gill@avantrealestate.com