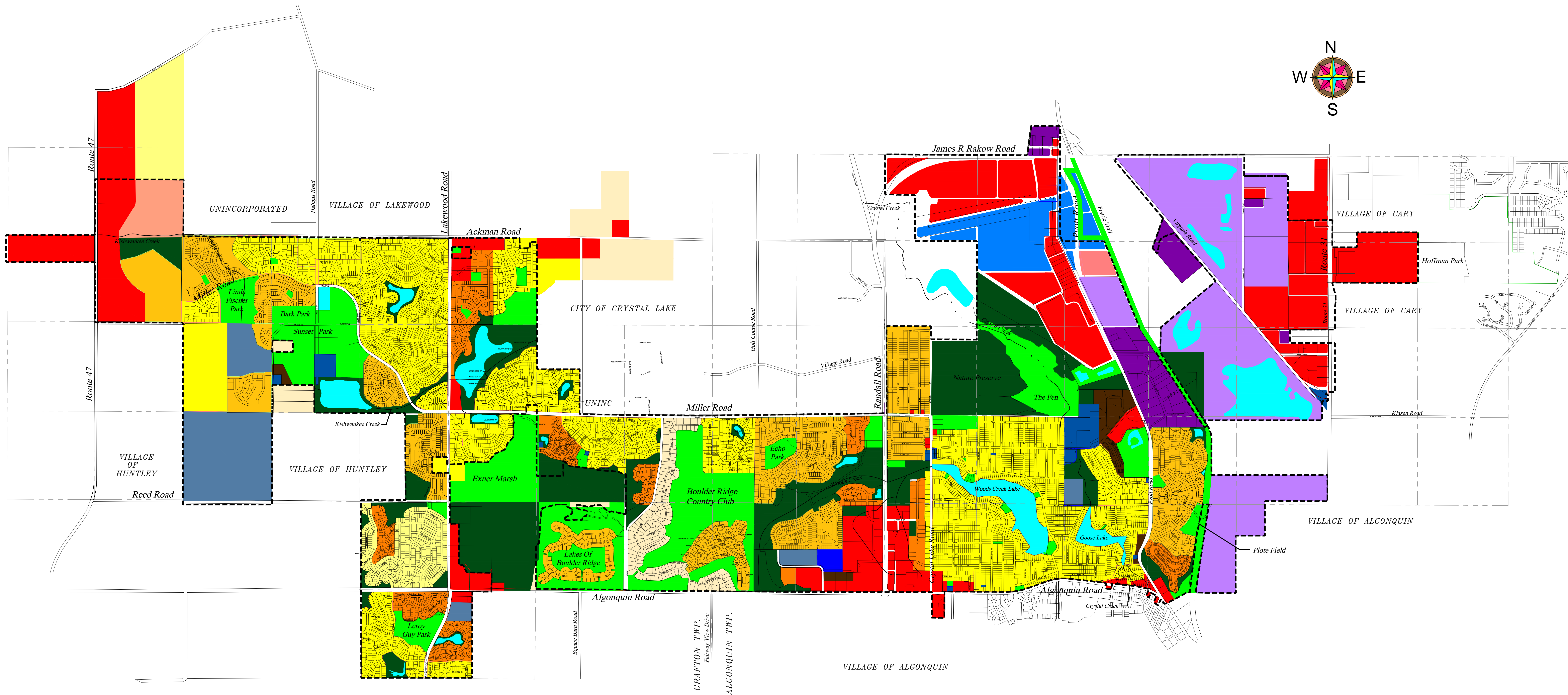
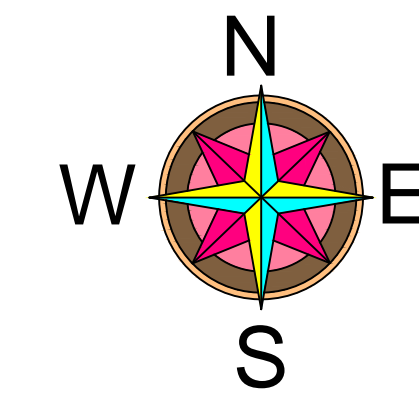




















Village of Lake in the Hills

Future Land Use Map



	Estate Residential (< 2.0 units/ac.)		Medium Density Residential (> 7.5 to 12 units/ac.)		Commercial		Mined Lands		Lake in the Hills Municipal Boundary
	Low Density Residential (2.0 to 3.5 units/ac.)		High Density Residential (> 12 units/ac.)		Municipal/Government		Parks/Recreation		Creeks and Rivers
	Low Density Residential (> 3.5 to 4.5 units/ac.)		Office		Institutional		Open Space/ Natural Areas		
	Medium Density Residential (> 4.5 to 7.5 units/ac.)		Office Research Development		Manufacturing/Industrial		Water		