

2148 DEPOT STREET

HOLT, MICHIGAN 48842



2.47
ACRES

+/-
40,000
BUILDING SF

AVAILABLE
FOR
SALE / LEASE

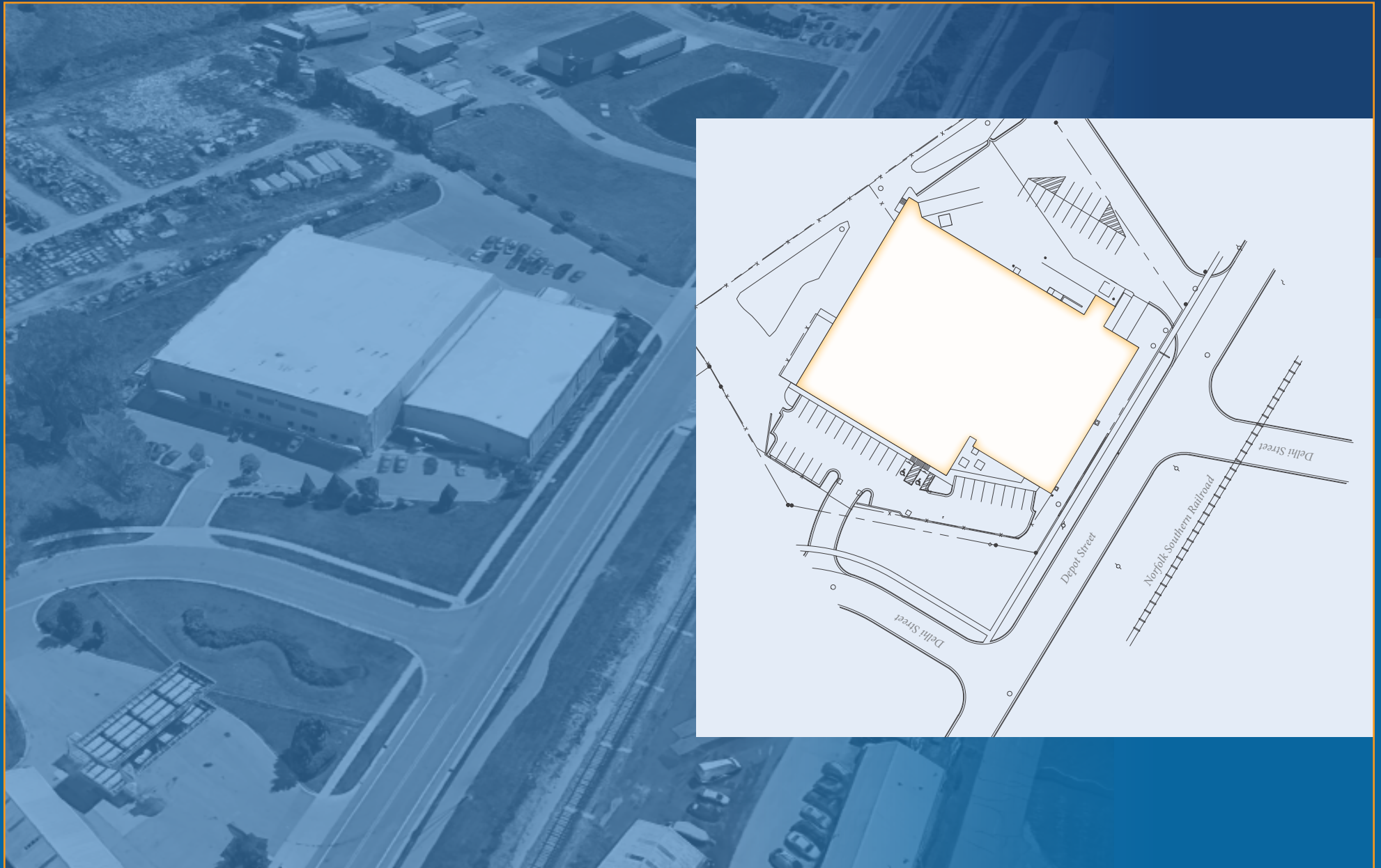
Overview



SPECIFICATIONS

County / Submarket	Ingham County / Southern Lansing
Status	For Sale / Lease
Asset Type	Manufacturing / Office
Facility Square Footage	Total: +/-40,000 SF
Office SF	4,320 SF
Site Size	2.47 AC (107,593.2 SF)
FAR	37.00%
Year Built	1986
Expanded in	1996
Renovated in	2001
Roof Replacement	2008
Parking Lot Resealed	2018
Ceiling Heights	14'4" – 23'
Dock Doors	2
Drive-ins	2 Grade Level
Zoning	IM – Industrial Manufacturing
Power	3000 Amps - 480 Volt Service 1500KVA transformer on site
Asking Lease Price	\$6.50/SF NNN
Asking Sale Price	\$2,600,000.00 (\$62.95/SF/)
Taxes (2023)	\$69,068.04
Owner	Dart Container Corporation


Site Plan



Zoning Map



INTERIOR PHOTOS



EXTERIOR PHOTOS

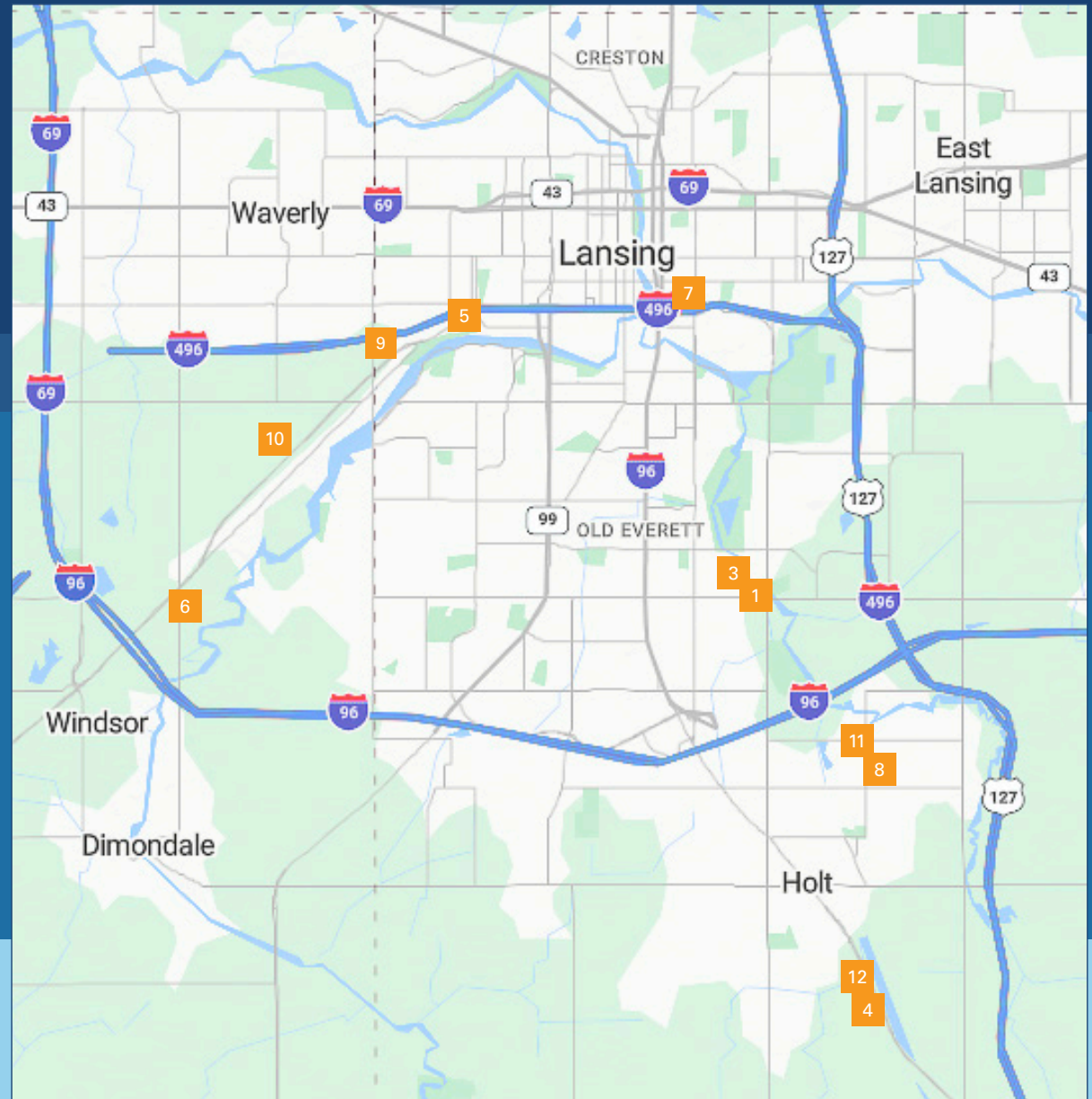


METROPOLITAN LANSING

Manufacturing Tenants in the Area

LOCAL AREA

ID #	TENANT NAME	ADDRESS	SF OCCUPIED
1	Barnes Aerospace	5300 Aurelius Rd Lansing	75,891
2	Demmer Manufacturing	728 E Porter St Lansing	73,158
3	Tecomet	5212 Aurelius Rd Lansing	65,000
4	Parker Hannifin	1355 N Cedar Rd Mason	63,016
5	Itochu Corporation	2200 Olds Ave Lansing	60,519
6	Skymint	10070 Harvest Park Dimondale	56,000
7	Hajoca	700 S Hosmer St Lansing	51,340
8	TemperPack	2325 Jarco Dr Holt	45,000
9	Douglas Steel Fabricating Corp.	1312 S Waverly Rd Lansing	43,924
10	Canada Dry Bottling Co. Of Lansing, Inc.	5206 Pierson Hwy Lansing	36,902
11	Molded Plastic Industries Inc	2382 Jarco Dr Holt	34,131
12	Orchid	1365 N Cedar Rd Mason	34,000



STRATEGICALLY POSITIONED in Mid-Michigan Between Chicago and Detroit

DRIVING DISTANCE TO:	DISTANCE IN MILES
Michigan State University East Lansing	6.2
Amtrak - East Lansing	7.0
Greyhound: Bus Station Lansing	7.5
Capital Region International Airport, Lansing	15.4
Bishop International Airport -Flint	57.4
Detroit Metropolitan Wayne County Airport	87.2
Downtown Detroit	88.1
Indianapolis International Airport	120
Ogilvie Transportation Center / EST LOOP - CHICAGO	221
Illinois Medical District - Chicago	221
Chicago O'Hare International Airport	244
Illinois Medical District, Chicago	184
Downtown, Cleveland, OH	232
Indianapolis International Airport	269
Toronto Pearson International Airport	297



AREA WORKFORCE & COMMUTE

Demographics



Employment Data	TRAVEL TIME RADIUS TO / FROM PROPERTY		
	30 Minutes	60 Minutes	90 Minutes
Total Employees	247,395	801,550	3,462,116
Blue Collar Workforce	46,847	173,166	765,705
Transportation/Material Moving Occupations	15,536	50,082	242,088
Production Occupations	16,701	63,364	286,260
Administrative Support Occupations	28,535	81,739	352,322

Population / Income	TRAVEL TIME RADIUS TO / FROM PROPERTY		
	30 Minutes	60 Minutes	90 Minutes
2023 Total Population	477,156	1,623,145	7,007,002
2028 Total Projected Population	477,297	1,621,834	6,994,537
2023 Median Age	37.2	40.2	39.9
2023 Median Household Income	\$62,656	\$66,870	\$65,829
2028 Median Projected Household Income	\$72,137	\$77,023	\$76,405

INDUSTRIAL ADVISORY GROUP

Geoffrey S. Hill

Executive Managing Director

t 248-350-1492

geoff.hill@nmrk.com

Chris Hill

Director

t 773-957-1456

chris.hill@nmrk.com

Teddy O'Keefe

Associate

t 248-320-5216

teddy.okeefe@nmrk.com

Adam Petrillo

Executive Managing Director

t 201-315-8569

adam.petrillo@nmrk.com

Al Petrillo

Executive Managing Director

t 201-559-9413

al.petrillo@nmrk.com

Steve Korfiatis

Managing Director

t 908-295-9261

steve.korfiatis@nmrk.com

Newmark

201 Route 17 North
Rutherford, NJ 07070
t 201-842-6700

nmrk.com