

# LAND FOR SALE **+1.95 AC**



Jones Lang LaSalle Brokerage, Inc.

BAUER RD & HOPFE RD | HOCKLEY, TX 77447

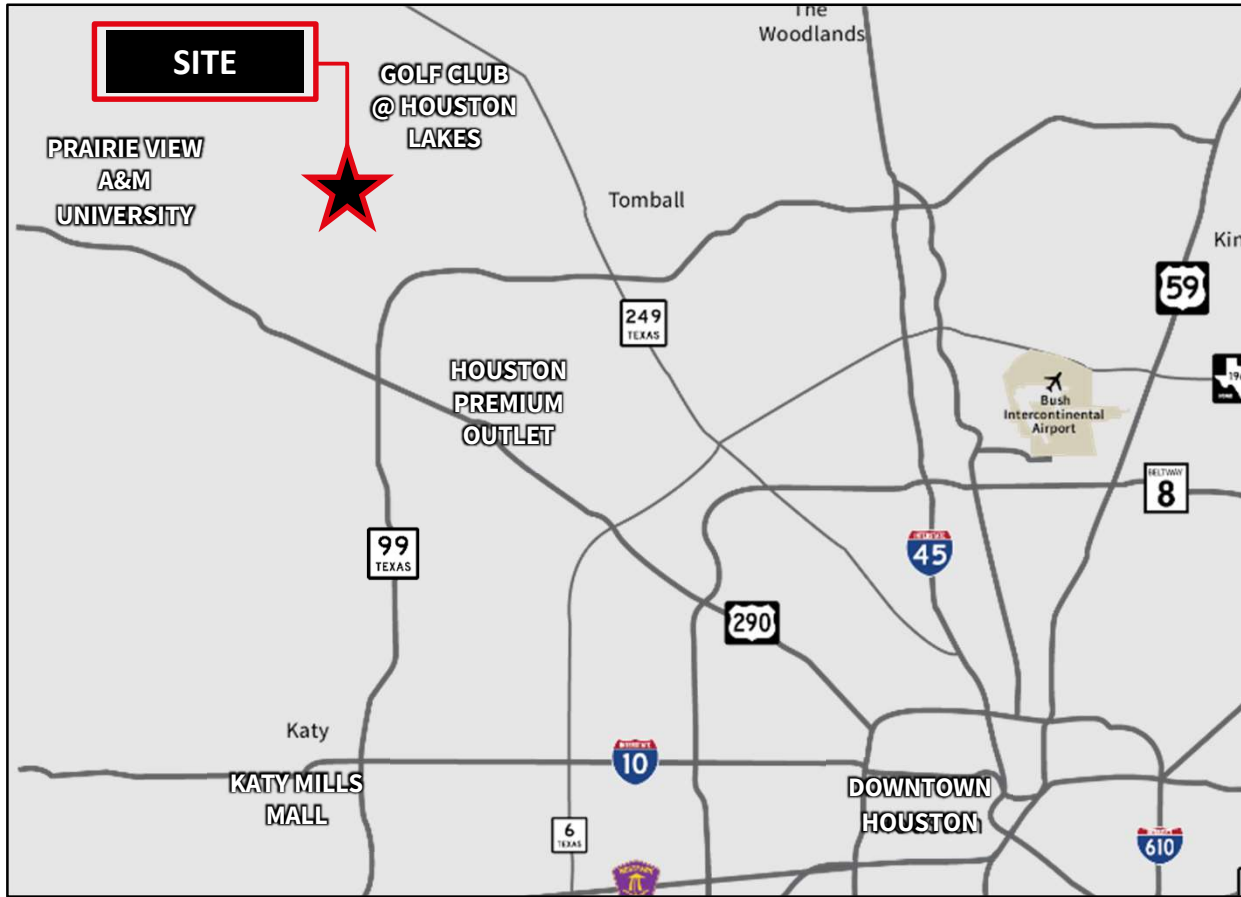


Travis Smith  
Senior Vice President  
+1 713 212 6517  
[travis.smith@jll.com](mailto:travis.smith@jll.com)

Karina Weathers  
Associate  
+1 713 212 6702  
[karina.weathers@jll.com](mailto:karina.weathers@jll.com)

# AREA LOCATION

**±1.95 AC** | BAUER RD & HOPFE RD | HOCKLEY, TX 77447  2



## Location

This site is located at the corner of two growing thoroughfares in one of the fastest growing areas of Houston. Situated at the entrance to a new residential community under development from KB Homes and just down the street from Cypress Green, a new master-planned community from Starwood Development. Large scale development, quality schools and excellent access courtesy of Grand Parkway and US 290 have transformed this once rural area into one of Houston's highest growth suburban communities.

## Size

±1.95 acres

## Site Information

- Shovel-ready pad site
- Full utilities and offsite detention
- ±263 Ft. Frontage on Bauer Rd
- Cross access will be provided to all pad sites

## Price

Call broker for pricing



## Demographics

Population Summary	3-Mile	5-Mile	7-Mile
2024 Population	17,498	58,745	96,182
2024 Median Age	36.5	36.6	35.9
Average Household Income	\$132,294	\$147,443	\$146,212
Average Home Value	\$447,232	\$435,932	\$431,265
Educational Attainment –College Degree or Higher	34.1%	40.5%	42.0%



## Drive Times

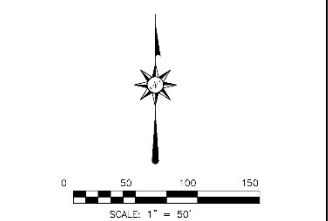
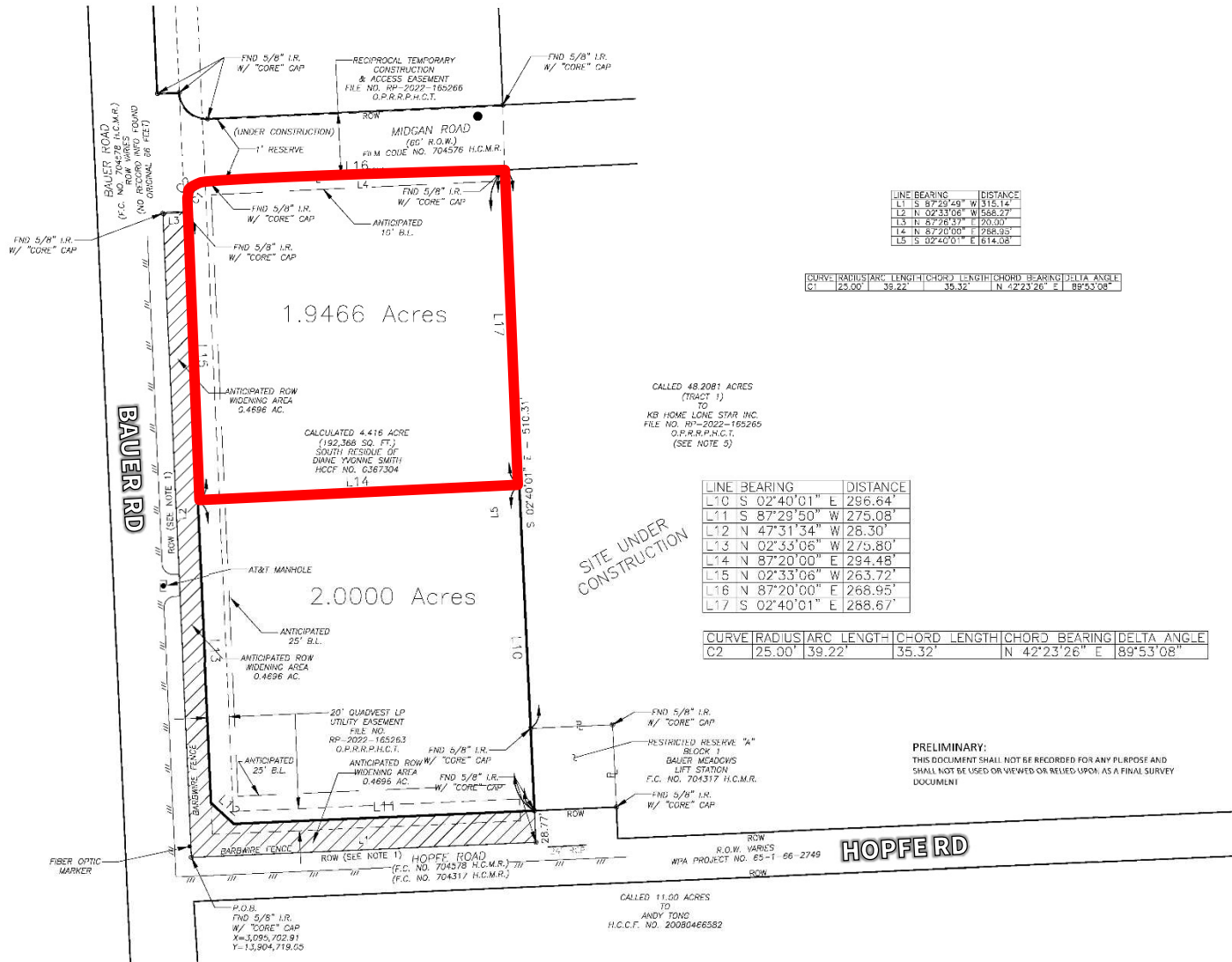
Destination	Minutes
Golf Club @ Houston Lakes	10
Houston Premium Outlet	15
Prairie View A&M University	20
Katy Mills Mall	30
George Bush Intercontinental Airport (IAH)	40
Downtown Houston	40

# SITE DIMENSIONS

**±1.95 AC** | BAUER RD & HOPFE RD | HOCKLEY, TX 77447  3



# SITE DIMENSIONS



- NOTES:
- (1) COORDINATES SHOWN HEREON ARE BASED ON GPS OBSERVATIONS THE LEICA GPS NETWORK TEXAS COORDINATE SYSTEM SOUTH-CENTRAL ZONE, 4204, NAD83 (2011 ADJ) AND ARE GRID AND CAN BE CONVERTED TO SURFACE BY APPLYING THE AVERAGE SCALE FACTOR OF 0.9997007. DISTANCES SHOWN HEREON ARE SURFACE.
  - (2) THE SUBJECT PROPERTY IS LOCATED WITHIN THE CITY OF HOUSTON OR WITHIN ITS EXTRA TERRITORIAL JURISDICTION (WITHIN 5 MILES OF THE CITY LIMITS BUT OUTSIDE ANOTHER MUNICIPALITY) IT IS SUBJECT TO THE TERMS, CONDITIONS AND PROVISIONS OF CITY OF HOUSTON ORDINANCE #969-762, PERTAINING TO AMONG OTHER THINGS, THE PLATING AND RELATING OF REAL PROPERTY AND TO THE ESTABLISHMENT OF BUILDING LINES (25 FEET ALONG MAJOR THOROUGHFARES AND 10 FEET ALONG OTHER STREETS). A CERTIFIED COPY OF SAID ORDINANCE WAS FILED FOR RECORD ON AUGUST 1, 1991, UNDER HARRIS COUNTY CLERK'S -C.C.F. NO. N253886.
  - (3) TRACT IS LOCATED IN ZONE "X" ON THE FEMA FLOOD PANEL NO. 48701C0185L, DATED JUNE 18, 2007 AND NOT SHOW TO BE LOCATED IN THE 100 YEAR FLOOD PLAIN THEREON.
  - (4) TRACT SUBJECT TO RESTRICTIONS FILED IN FILE NO. RP-2022-165265 O.P.R.R.P.H.C.T.
  - (5) 30' PIPELINE EASEMENT RECORDED IN H.C.C.F. NO. T322612 APPEARS TO BE NORTH OF THE SUBJECT TRACT.
  - (6) TRACT SUBJECT TO A DRAINAGE & UTILITY CASEMENT BENEFITING SUBJECT TRACT AS RECORDED IN FILE NO. RP-2022-165267 O.P.R.R.P.H.C.T.
  - (7) TRACT SUBJECT TO STORMWATER QUALITY MANAGEMENT PLAN AS RECORDED IN FILE NO. RP-2022-524325 O.P.R.R.P.H.C.T.
  - (8) TRACT SUBJECT TO MINERAL RIGHTS RECORDED IN VOLUME 2032, PAGE 828 H.C.C.F.
  - (9) TRACT SUBJECT AS RECORDED IN H.C.C.F. NO. 0367304.
  - (10) TRACT SUBJECT TO TEXAS WATER QUALITY BOARD ORDER RECORDED IN H.C.C.F. NO. 0360321.
  - (11) TRACT SUBJECT TO SURFACE WAIVER RECORDED IN FILE NO. RP-2022-165264 O.P.R.R.P.H.C.T.
  - (12) THIS SURVEY WAS PREPARED BASED IN ACCORDANCE WITH A TITLE REPORT PROVIDED BY ALAMO TITLE INSURANCE COMPANY COMMITMENT NO. ATC-23130161 EFFECTIVE DATE MAY 01, 2016 G.F. NO. ATC-26-A (2/31/2016), ISSUED JANUARY 01, 2023. NO FURTHER RESEARCH HAS BEEN COMPLETED BY LUPHER, LLC.

REV. NO.	DESCRIPTION	APP'D	DATE

**LUPHER, LLC**

TEXAS PROFESSIONAL LAND SURVEYORS  
 TPBLS FIRM REGISTRATION NO. 10193807  
 5421 BRYSTONE DRIVE  
 HOUSTON, TX 77041  
 TEL: 281-501-8718

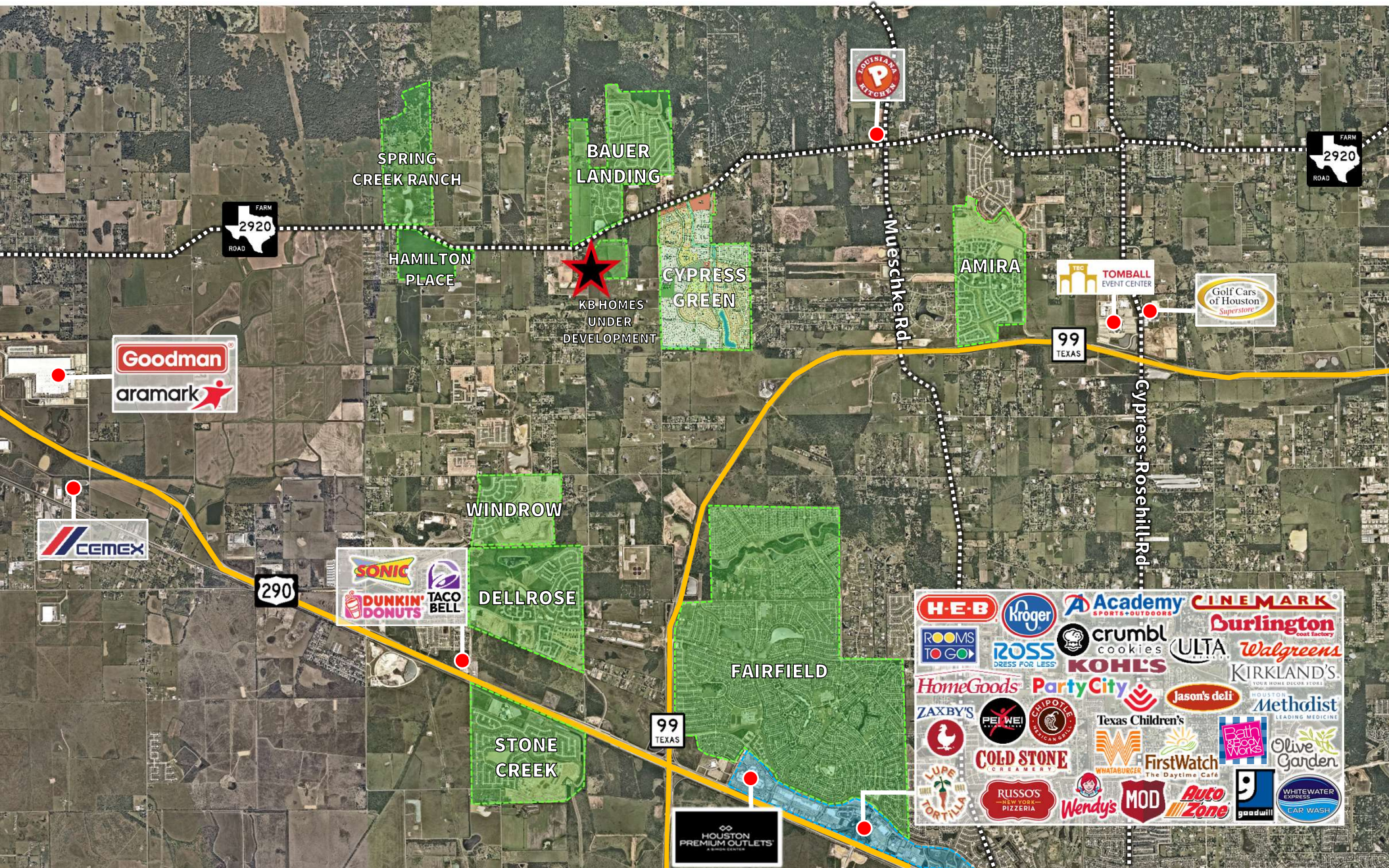
DATE	BY	CHK'D	APP'D	SCALE
06/23/2023	GLV	GL	LVL	50'

**PRELIMINARY PLAT LAYOUT  
 EXHIBIT  
 4.416 ACRE (192,368 SQ. FT.)  
 JOHN IVY SURVEY  
 ABSTRACT-476  
 HARRIS COUNTY, TEXAS**

FILE PATH:	Sheet No.
FILE	01

# PROPERTY AERIAL

**+1.95 AC** | BAUER RD & HOPFE RD | HOCKLEY, TX 77447  5



Although information has been obtained from sources deemed reliable, JLL does not make any guarantees, warranties or representations, express or implied, as to the completeness or accuracy as to the information contained herein. Any projections, opinions, assumptions or estimates used are for example only. There may be differences between projected and actual results, and those differences may be material. JLL does not accept any liability for any loss or damage suffered by any party resulting from reliance on this information. If the recipient of this information has signed a confidentiality agreement with JLL regarding this matter, this information is subject to the terms of that agreement. ©2023 Jones Lang LaSalle IP, Inc. All rights reserved.



# Information About Brokerage Services

Texas law requires all real estate license holders to give the following information about brokerage services to prospective buyers, tenants, sellers and landlords.

11-2-2015



## TYPES OF REAL ESTATE LICENSE HOLDERS:

- **A BROKER** is responsible for all brokerage activities, including acts performed by sales agents sponsored by the broker.
- **A SALES AGENT** must be sponsored by a broker and works with clients on behalf of the broker.

## A BROKER'S MINIMUM DUTIES REQUIRED BY LAW (A client is the person or party that the broker represents):

- Put the interests of the client above all others, including the broker's own interests;
- Inform the client of any material information about the property or transaction received by the broker;
- Answer the client's questions and present any offer to or counter-offer from the client; and
- Treat all parties to a real estate transaction honestly and fairly.

## A LICENSE HOLDER CAN REPRESENT A PARTY IN A REAL ESTATE TRANSACTION:

**AS AGENT FOR OWNER (SELLER/LANDLORD):** The broker becomes the property owner's agent through an agreement with the owner, usually in a written listing to sell or property management agreement. An owner's agent must perform the broker's minimum duties above and must inform the owner of any material information about the property or transaction known by the agent, including information disclosed to the agent or subagent by the buyer or buyer's agent.

**AS AGENT FOR BUYER/TENANT:** The broker becomes the buyer/tenant's agent by agreeing to represent the buyer, usually through a written representation agreement. A buyer's agent must perform the broker's minimum duties above and must inform the buyer of any material information about the property or transaction known by the agent, including information disclosed to the agent by the seller or seller's agent.

**AS AGENT FOR BOTH - INTERMEDIARY:** To act as an intermediary between the parties the broker must first obtain the written agreement of *each party* to the transaction. The written agreement must state who will pay the broker and, in conspicuous bold or underlined print, set forth the broker's obligations as an intermediary. A broker who acts as an intermediary:

- Must treat all parties to the transaction impartially and fairly;
- May, with the parties' written consent, appoint a different license holder associated with the broker to each party (owner and buyer) to communicate with, provide opinions and advice to, and carry out the instructions of each party to the transaction.
- Must not, unless specifically authorized in writing to do so by the party, disclose:
  - that the owner will accept a price less than the written asking price;
  - that the buyer/tenant will pay a price greater than the price submitted in a written offer; and
  - any confidential information or any other information that a party specifically instructs the broker in writing not to disclose, unless required to do so by law.

**AS SUBAGENT:** A license holder acts as a subagent when aiding a buyer in a transaction without an agreement to represent the buyer. A subagent can assist the buyer but does not represent the buyer and must place the interests of the owner first.

## TO AVOID DISPUTES, ALL AGREEMENTS BETWEEN YOU AND A BROKER SHOULD BE IN WRITING AND CLEARLY ESTABLISH:

- The broker's duties and responsibilities to you, and your obligations under the representation agreement.
- Who will pay the broker for services provided to you, when payment will be made and how the payment will be calculated.

**LICENSE HOLDER CONTACT INFORMATION:** This notice is being provided for information purposes. It does not create an obligation for you to use the broker's services. Please acknowledge receipt of this notice below and retain a copy for your records.

_____ Licensed Broker /Broker Firm Name or Primary Assumed Business Name	_____ License No.	_____ Email	_____ Phone
_____ Designated Broker of Firm	_____ License No.	_____ Email	_____ Phone
_____ Licensed Supervisor of Sales Agent/ Associate	_____ License No.	_____ Email	_____ Phone
_____ Sales Agent/Associate's Name	_____ License No.	_____ Email	_____ Phone

\_\_\_\_\_  
Buyer/Tenant/Seller/Landlord Initials

\_\_\_\_\_  
Date