


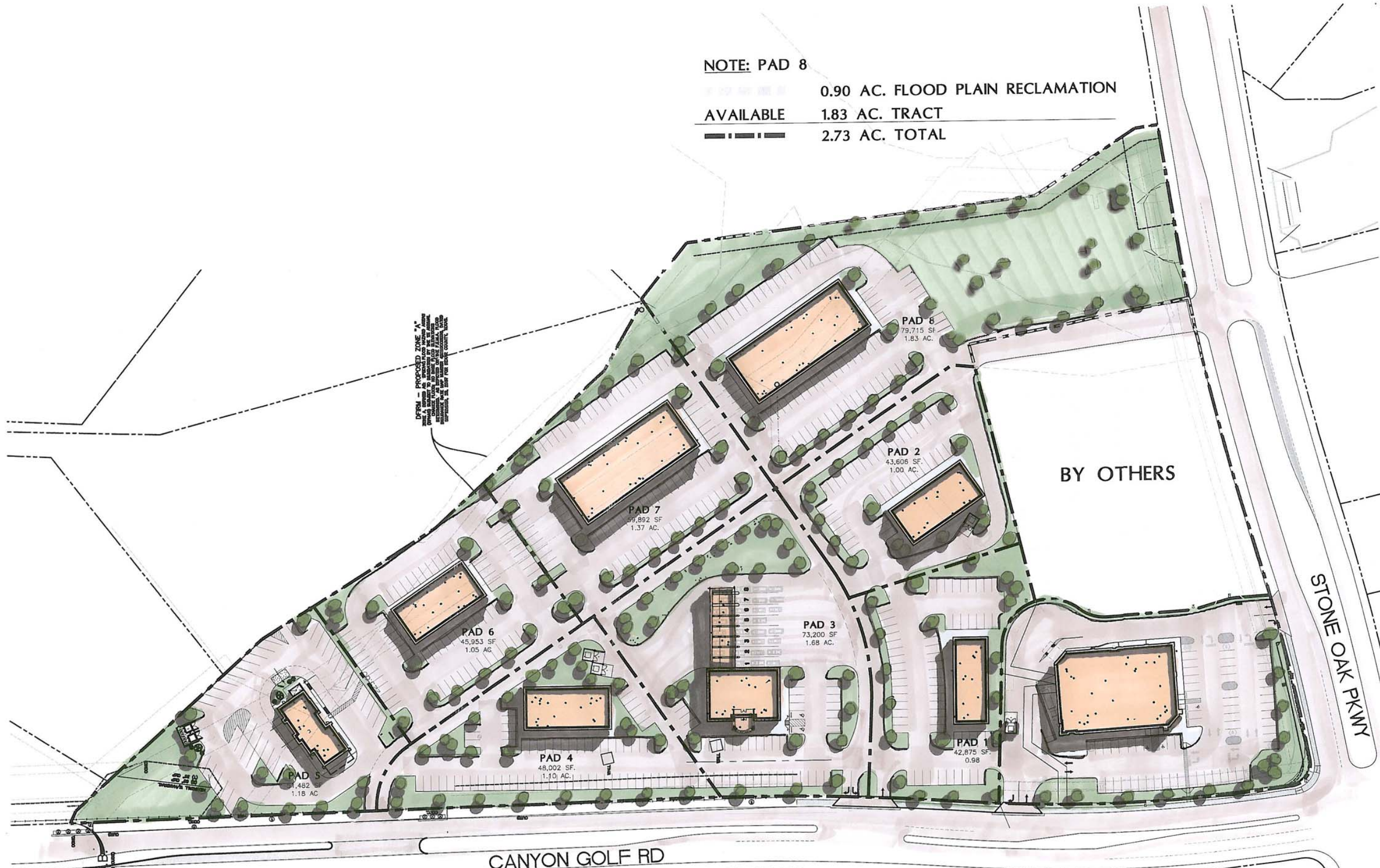


NOTE: PAD 8

	0.90 AC. FLOOD PLAIN RECLAMATION
	AVAILABLE 1.83 AC. TRACT
	2.73 AC. TOTAL



DFORM - PROPOSED ZONE "A"
 THIS AREA IS PROPOSED FOR FLOOD PLAIN RECLAMATION AND IS NOT TO BE INTERFERED AS A CONSTRUCTION, DEVELOPMENT, OR MAINTENANCE OF ANY KIND. ALL CONSTRUCTION, DEVELOPMENT, OR MAINTENANCE SHALL BE SUBJECT TO THE REQUIREMENTS OF THE FLOOD PLAIN RECLAMATION ACT AND ALL APPLICABLE REGULATIONS.



1
SP-1

SITE PLAN

SCALE: 1" = 100'-0"

2010092
/2010/10092/SITEPLANS/SP1-062910.dwg
JUNE 29, 2010

REPRODUCTION IN WHOLE OR IN PART IS STRICTLY PROHIBITED
 THIS CONCEPTUAL SITE PLAN IS FOR MARKETING PURPOSES ONLY AND HAS BEEN PREPARED FOR CLIENT'S USE ONLY. IT IS NOT TO BE INTERPRETED AS A CONTRACT, COVENANT, OR WARRANTY. ALL CONSTRUCTION AND MAINTENANCE SHALL BE SUBJECT TO THE REQUIREMENTS OF ALL NATIONAL, STATE, AND LOCAL REGULATIONS.
 Copyright © 2008 Mdn Architects

