

FOR LEASE

OFFICE BUILDING



302 WEYMOUTH STREET

302 WEYMOUTH ST, ROCKLAND, MA 02370

DAVE ELLIS, SIOR

781.919.0800 X701
dave@ellisrealtyadvisors.com

BILL KINGDON, SIOR

603.560.2710
bill@ellisrealtyadvisors.com

For More Information



302 WEYMOUTH STREET



PROPERTY DESCRIPTION

Fully furnished Class A Office Space on the Hingham/Rockland line. Built in 2012 and recently renovated, the building offers beautiful brick and glass architecture, high ceilings, lots of natural light and high end finishes. Landlord willing to divide or build to suit. The space is easily accessible to Route 3 and just steps to Union Point with easy access to Commuter Rail, amenities including Derby Street Shoppes, Route 18 Corridor and Columbian Square.

OFFERING SUMMARY

Lease Rate:	\$22 SF/yr (MG)
Available SF:	1,850 SF
Lot Size:	2.97 Acres
Building Size:	22,308 SF

DEMOGRAPHICS	1 MILE	3 MILES	5 MILES
Total Households	1,514	20,921	50,349
Total Population	3,612	49,728	127,036
Average HH Income	\$153,941	\$137,431	\$151,392



DAVE ELLIS, SIOR

781.919.0800 x701
dave@ellisrealtyadvisors.com

BILL KINGDON, SIOR

603.560.2710
bill@ellisrealtyadvisors.com

302 WEYMOUTH STREET



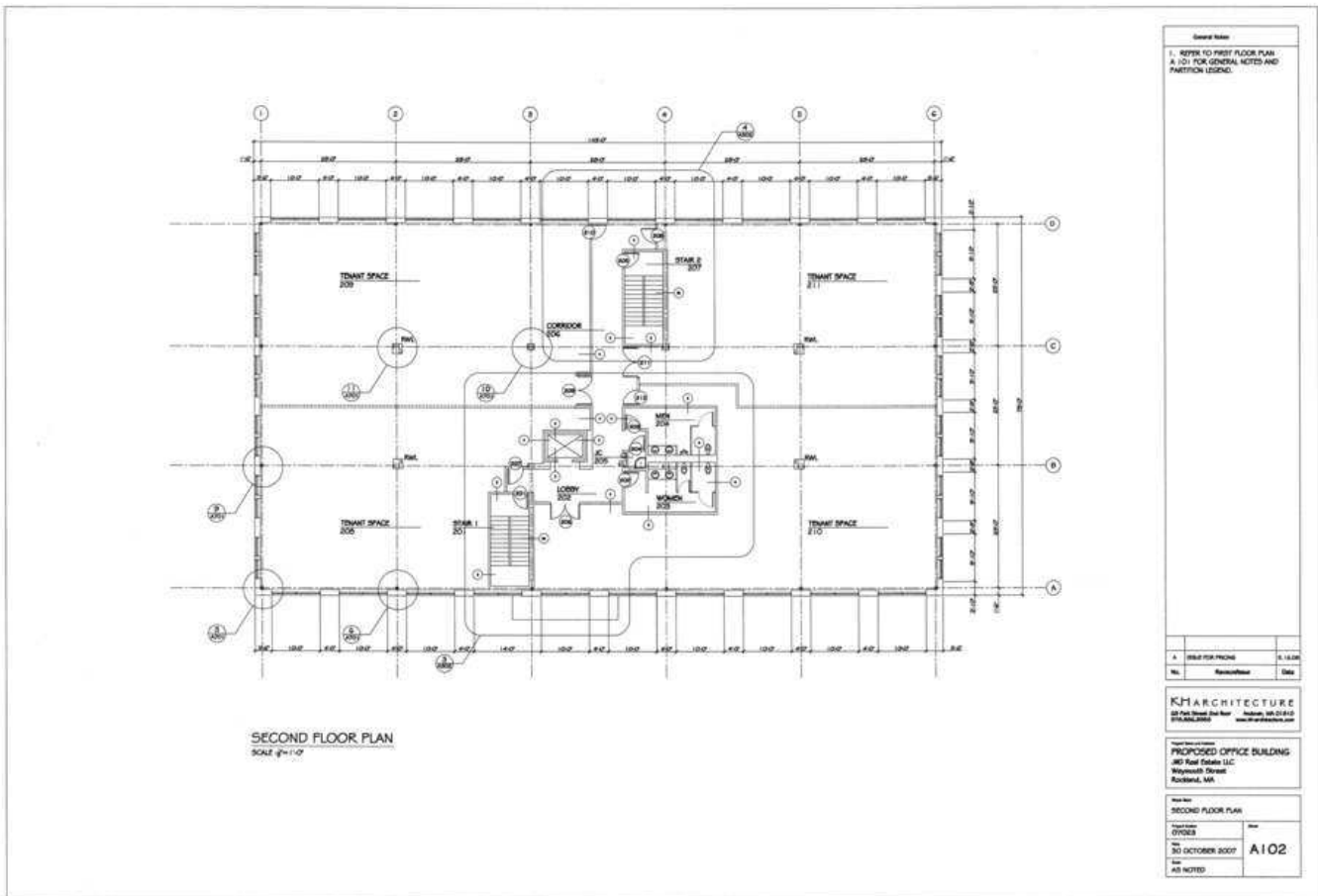
LOCATION INFORMATION

Building Name	302 Weymouth Street
Street Address	302 Weymouth St
City, State, Zip	Rockland, MA 02370
County	Plymouth
Sub-market	Route 3 Corridor
Nearest Highway	Route 3

BUILDING INFORMATION

Building Class	A
Tenancy	Multiple
Ceiling Height	10 ft
Number of Floors	2
Average Floor Size	11,154 SF
Year Built	2010
Year Last Renovated	2022
Construction Status	Existing

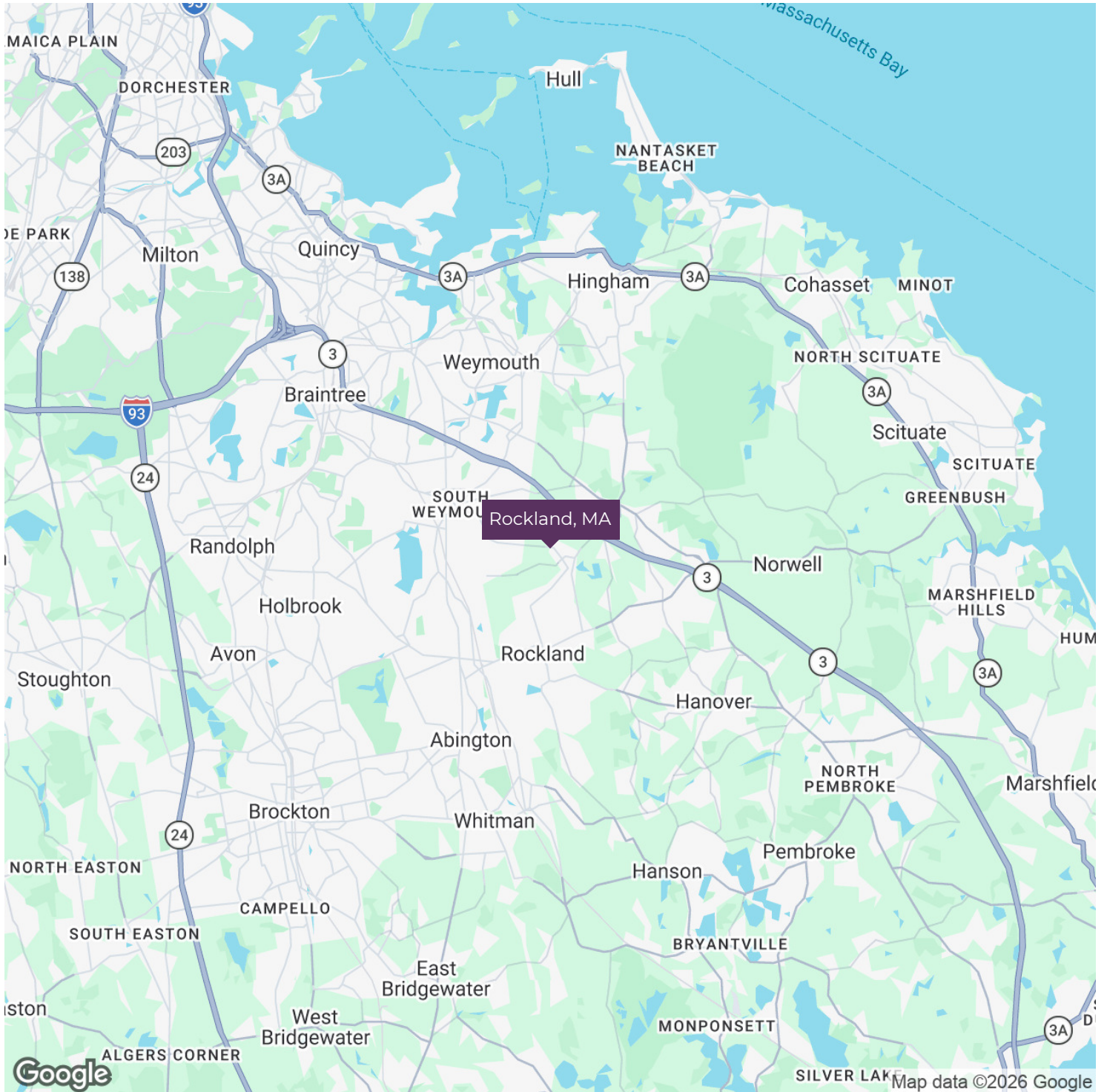
302 WEYMOUTH STREET



302 WEYMOUTH STREET



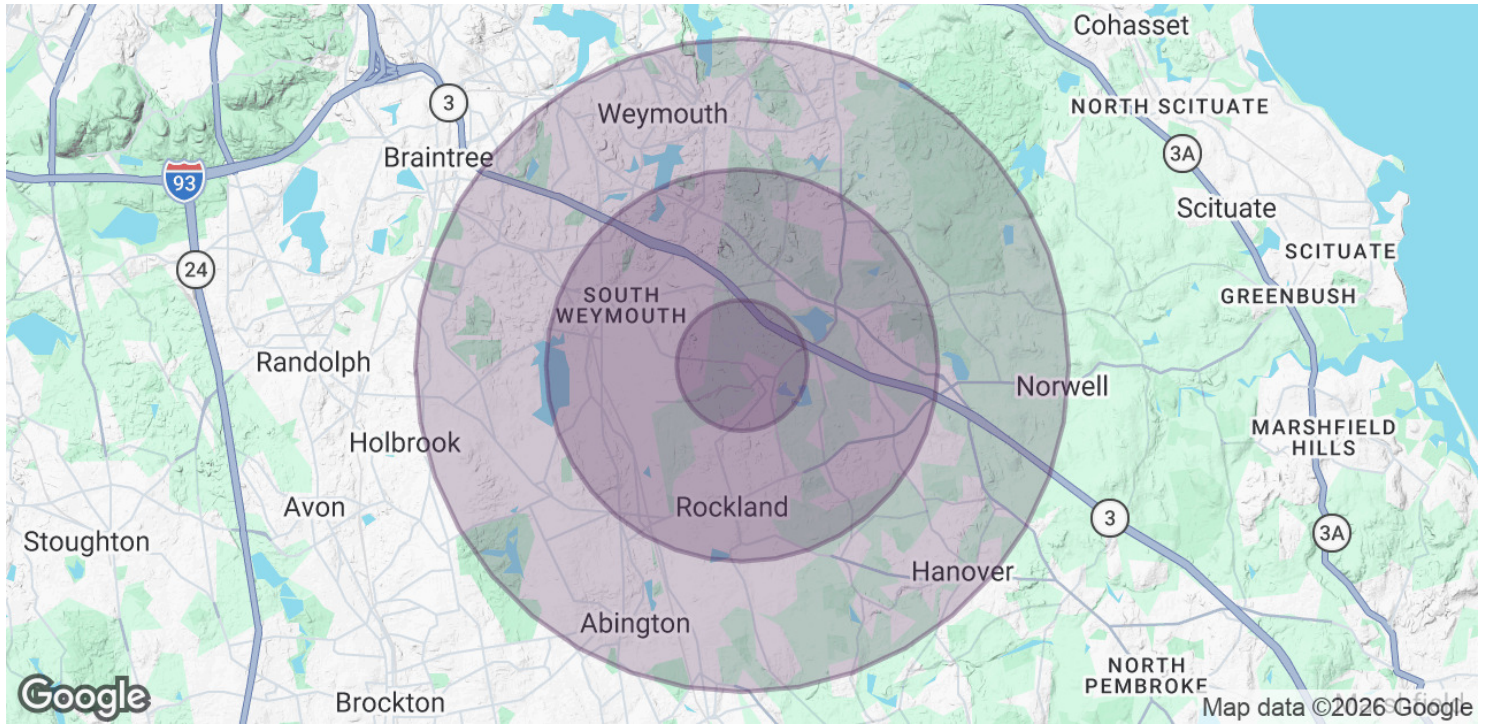
302 WEYMOUTH STREET



DAVE ELLIS, SIOR
781.919.0800 x701
dave@ellisrealtyadvisors.com

BILL KINGDON, SIOR
603.560.2710
bill@ellisrealtyadvisors.com

302 WEYMOUTH STREET



POPULATION	1 MILE	3 MILES	5 MILES
Total Population	3,612	49,728	127,036
Average Age	50.2	44.1	43.3
Average Age (Male)	43.2	41.8	41.2
Average Age (Female)	51.7	44.9	44.1

HOUSEHOLDS & INCOME	1 MILE	3 MILES	5 MILES
Total Households	1,514	20,921	50,349
# of Persons per HH	2.4	2.4	2.5
Average HH Income	\$153,941	\$137,431	\$151,392
Average House Value	\$604,837	\$622,004	\$626,198

* Demographic data derived from 2020 ACS - US Census

ADDITIONAL PHOTOS

302 WEYMOUTH STREET



DAVE ELLIS, SIOR
781.919.0800 x701
dave@ellisrealtyadvisors.com

BILL KINGDON, SIOR
603.560.2710
bill@ellisrealtyadvisors.com