

[Tax Card](#)   
 [Fire Hydrant/District](#)   
 **Maps (including Flood)**   
 Other   
 (if no link, still under construction)

**Pasquotank County Property Card**

(click [HERE](#) for previous version)

**PIN: 891308992187    MAP: 4-A-12    Deed Book: 1355 / Deed Page: 791 / Date: 20200110**

**Location: 00606 E  
FEARING ST**

**Prior Evaluation Year: 2006    Current Evaluation Year: 2014**

<b>604 FEARING LLC 4467 CARATOKE HWY BARCO, NC 27917</b>	<b>Land</b>	\$60800	\$63200
	<b>Use Land</b>	\$0	\$0
	<b>Building</b>	\$79200	\$121100
	<b>Total</b>	\$140000	\$184300 
	<b>Assessed</b>	\$140000	\$184300

Acct: 0012120

**Estimated County Tax:  
\$1419.11**

**Estimated City Tax:  
\$1207.165**

**Notes**   
 BEAUTY SHOP, BARBER  
 SHOP 2 APARTMENTS  
 2ND FL LOWER LEVEL  
 BOARDED UP

Click on any thumbnail for a full size map.

[Pasquotank Interactive GIS Map](#)

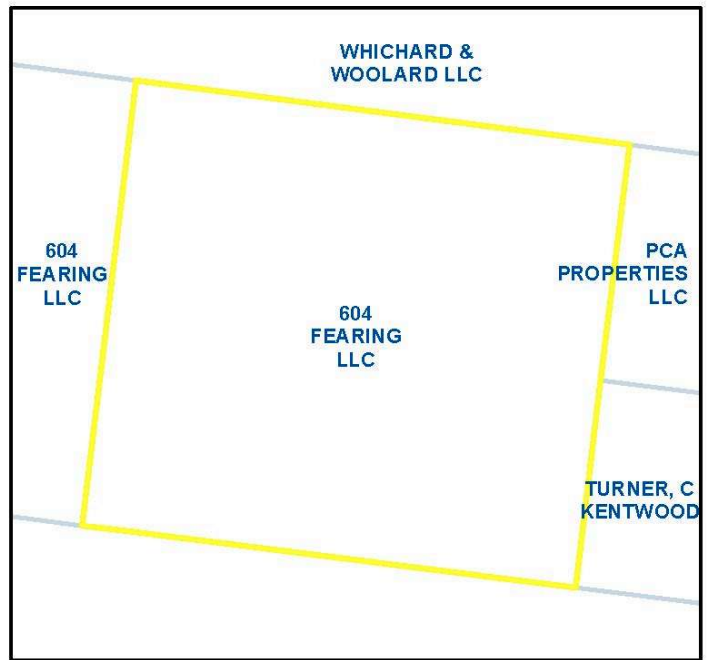
**Aerial Map**



891308992187

**Aerial**

4-A-12



891308992187

**Neighbors**

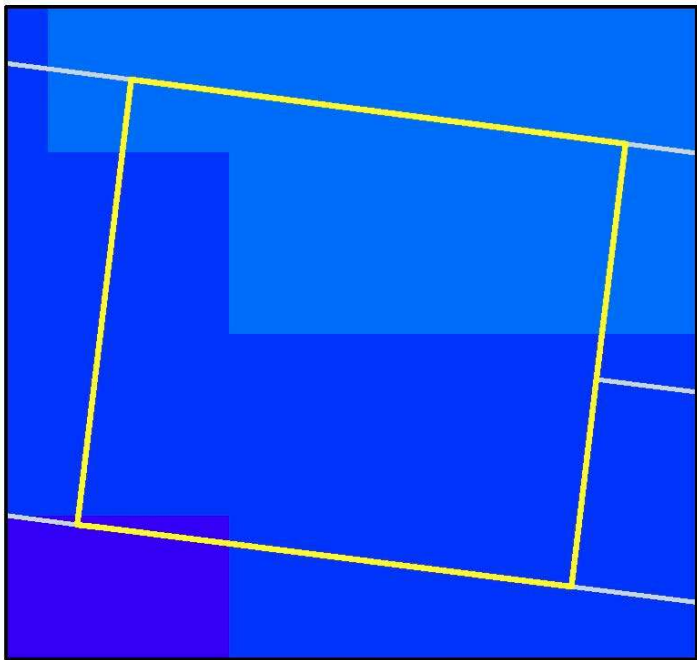
4-A-12

Nearby Sales



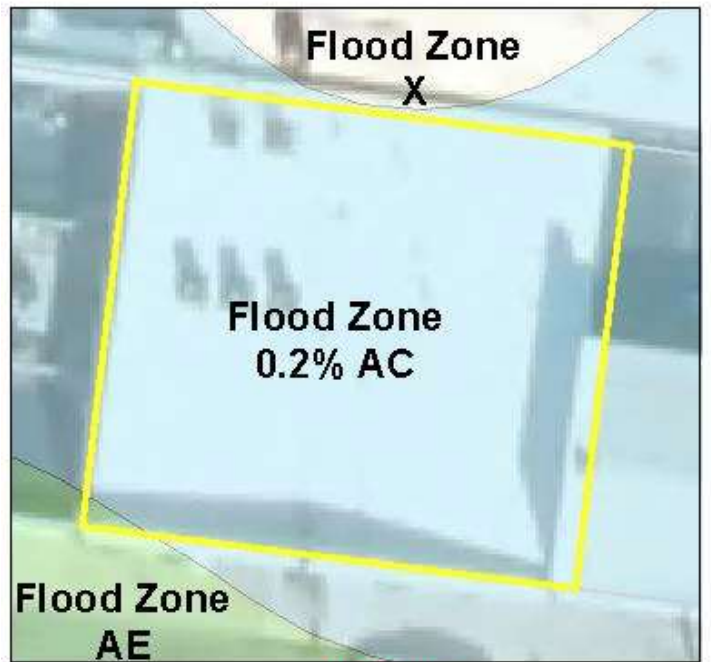
891308992187 Sales 4-A-12

Elevation



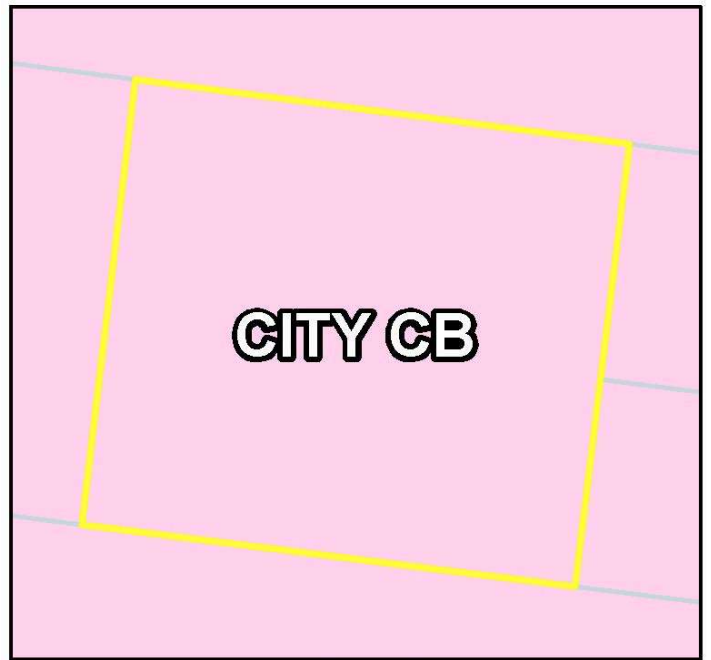
891308992187 Elevation 4-A-12

Flood Maps - effective Dec 21, 2018

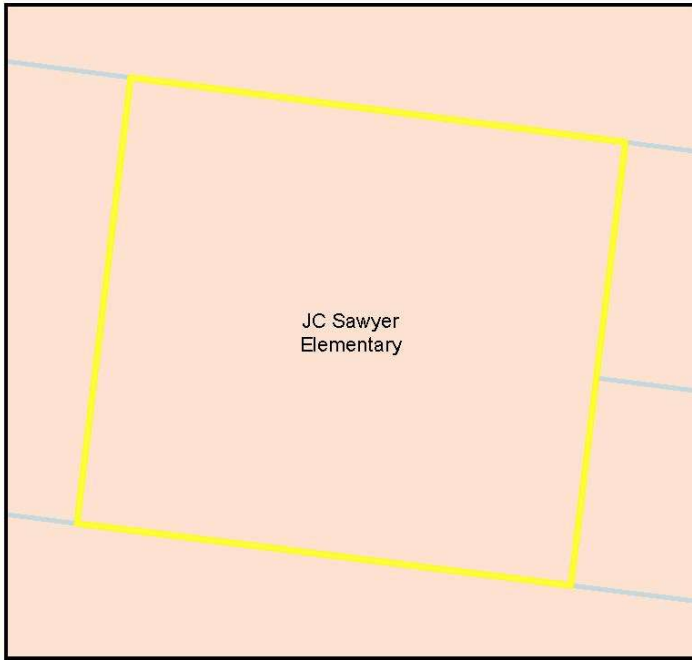


891308992187 Flood Zone 4-A-12


Zoning



891308992187 Zoning 4-A-12



891308992187 **Elementary School District** 4-A-12



891308992187 **High School District** 4-A-12

## Historic Imagery

[1996](#)

[2003](#)

[2003 Post-Isabel](#)

[2008](#)

[2010](#)

[2012](#)

[2016](#)