


FOR SALE
20 AC ±
Development Site
Mobile, AL



Airway Park Dr.



Airbus Military Dr.

Schillinger Rd. N



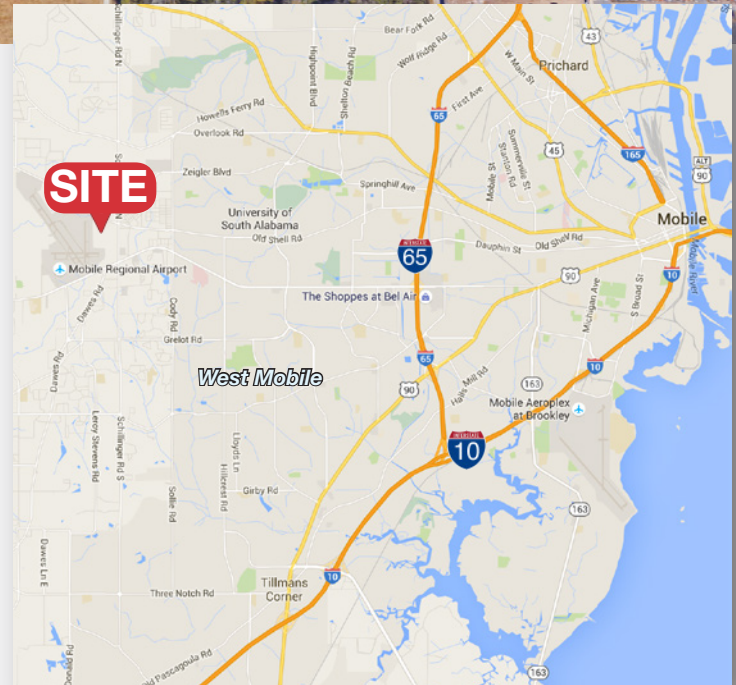
20 Acres ± Development Site

Airway Park Dr.
Mobile, AL 36608

Property Features

- Land Size: 20± acres
- Rectangular in shape
- Wooded
- Gentle topo
- Adjacent to Mobile Regional Airport
- 1 mile from Schillinger Rd./Airport Blvd.

SALES PRICE: \$20,000.00/acre



For more information:

Allan Cameron, SIOR

251.751.9553 cell
acameron@nai-mobile.com



56 St. Emanuel St.
Mobile, AL
251.438.4312

www.nai-mobile.com

NO WARRANTY OR REPRESENTATION, EXPRESS OR IMPLIED, IS MADE AS TO THE ACCURACY OF THE INFORMATION CONTAINED HEREIN, AND THE SAME IS SUBMITTED SUBJECT TO ERRORS, OMISSIONS, CHANGE OF PRICE, RENTAL OR OTHER CONDITIONS, PRIOR SALE, LEASE OR FINANCING, OR WITHDRAWAL WITHOUT NOTICE, AND OF ANY SPECIAL LISTING CONDITIONS IMPOSED BY OUR PRINCIPALS NO WARRANTIES OR REPRESENTATIONS ARE MADE AS TO THE CONDITION OF THE PROPERTY OR ANY HAZARDS CONTAINED THEREIN ARE ANY TO BE IMPLIED.

FOR SALE 20 AC ± Development Site Mobile, AL



Location Description

Just a mile north of the major intersection of Schillinger Rd. and Airport Blvd., the property is surrounded by high-density residential neighborhoods, prominent retail corridors and adjacent to Mobile Regional Airport.

For more information:

Allan Cameron, SIOR



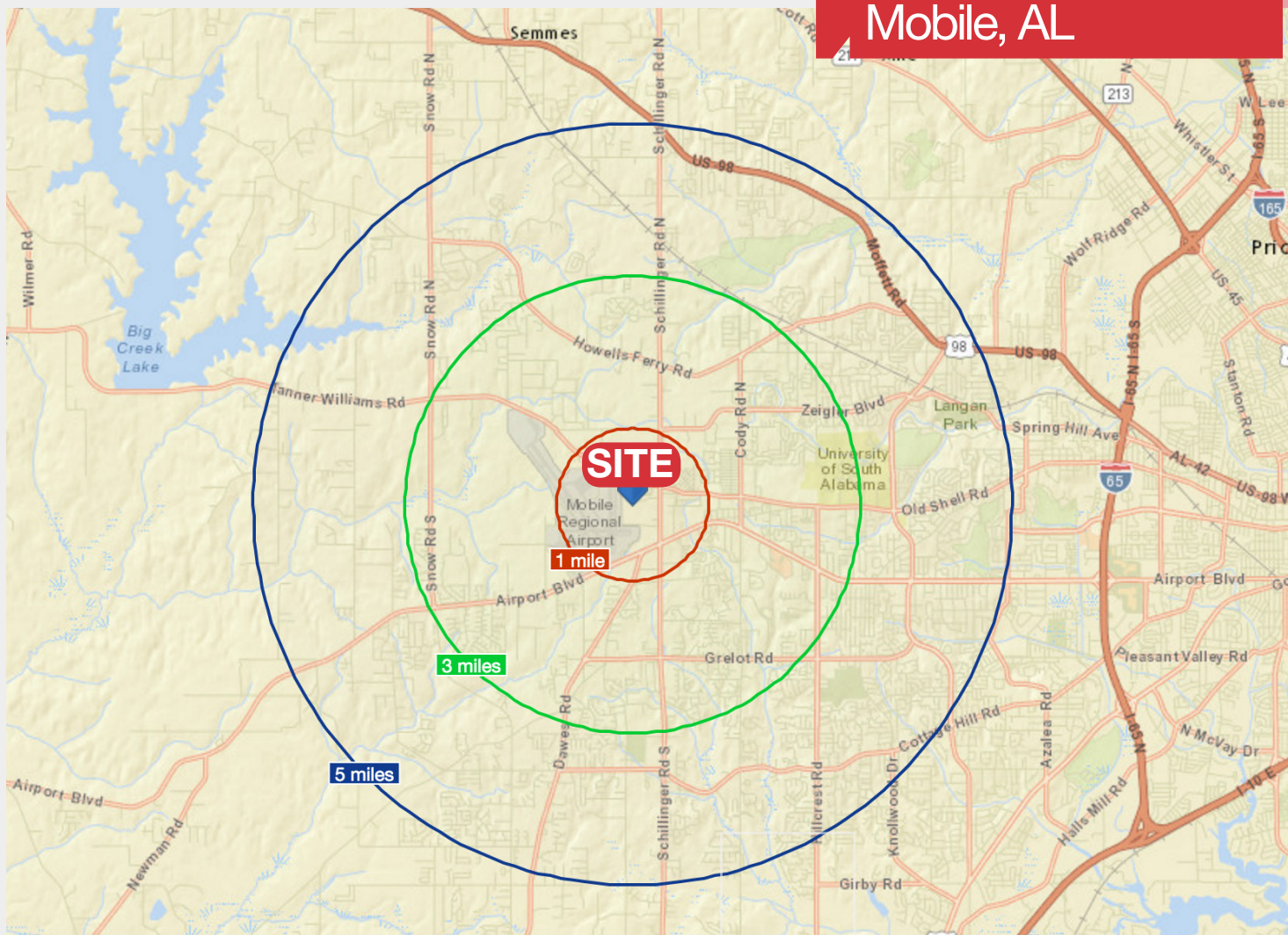
251.751.9553 cell · acameron@nai-mobile.com

Airport Blvd.	1.0 miles
Mobile Regional Airport	1.6 miles
I-65	7.2 miles
I-10	10.2 miles
Downtown Mobile	11.8 miles
Mississippi State Line	13.1 miles

Demographics

1, 3, 5 Miles

FOR SALE
20 AC ±
Development Site
Mobile, AL



Demographics

2015	1 Mi.	3 Mi.	5 Mi.
POPULATION	1,505	39,705	102,853
# OF HOUSEHOLDS	571	15,729	40,990
AVG. HH INCOME	\$57,210	\$58,839	\$69,478

**Additional Demographics Available Upon Request*