

4184 Haywood Rd, Mills River – PIN 9631-74-3902, DB 3106, Pg 383


GoMaps 4.0

https://henderson.roktech.net/gomaps4/?mapName=All%20Layers#

HENDERSON COUNTY

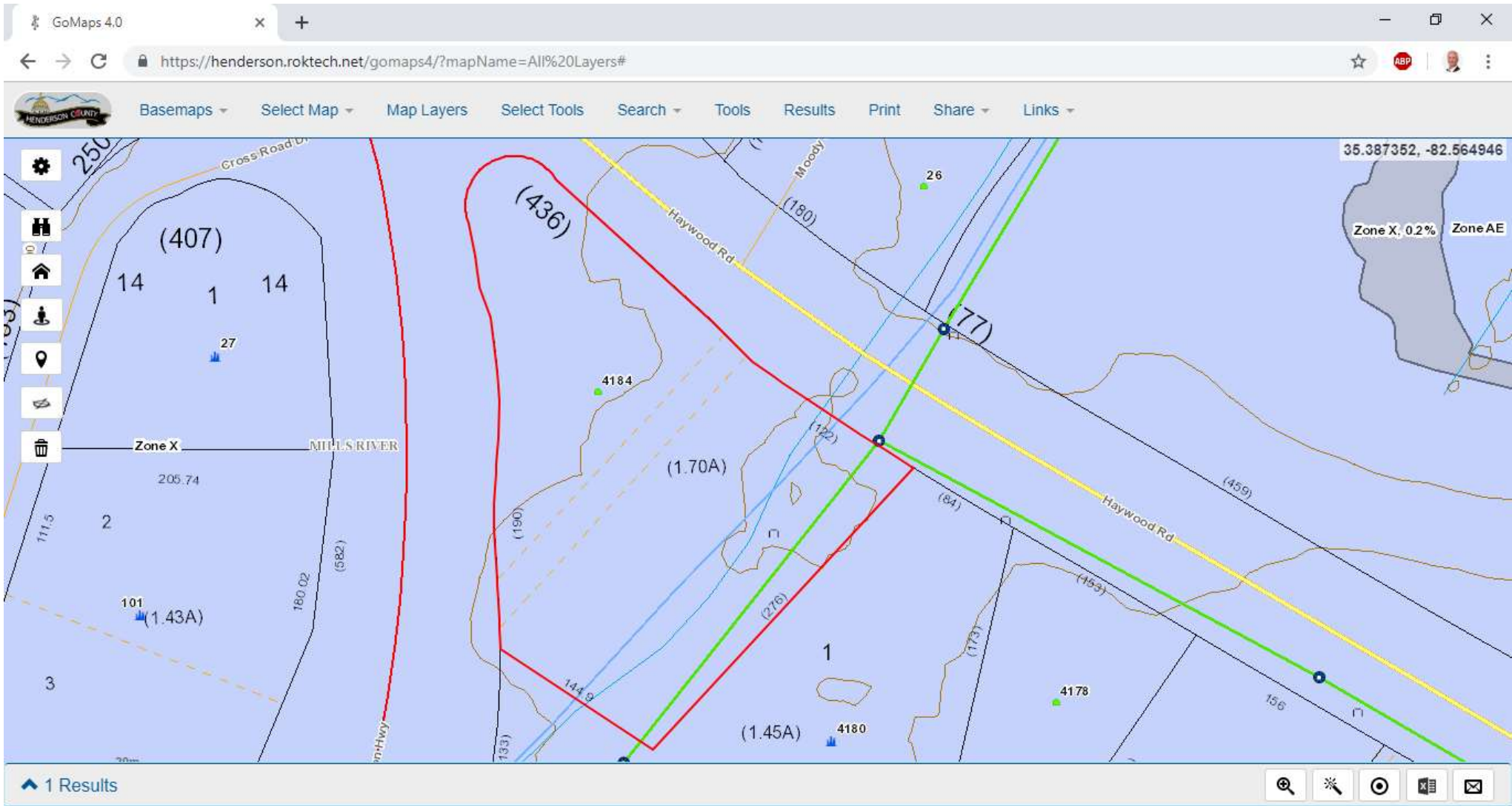
Basemaps Select Map Map Layers Select Tools Search Tools Results Print Share Links

35.386807, -82.562511



1 Results

Map navigation icons: Home, Location, Print, Share, etc.



Floodplain, Sewer, Water Features, 10' Contours

GoMaps 4.0
https://henderson.roktech.net/gomaps4/?mapName=All%20Layers#

HENDERSON COUNTY
Basemaps Select Map Map Layers Select Tools Search Tools Results Print Share Links

35.387146, -82.565279
Zone X, 0.2%

(407) 14 1 14 27
(436) 4184
(1.70A) 4178
(1.45A) 4180
Zone X
Lower Mills River WS-III
MILLS RIVER
146.74 111.5 205.74 180.02 (582) 144.9
156
(133) (180) (177) (84) (153) (173)

1 Results

Watershed III

GoMaps 4.0

https://henderson.roktech.net/gomaps4/?mapName=All%20Layers#

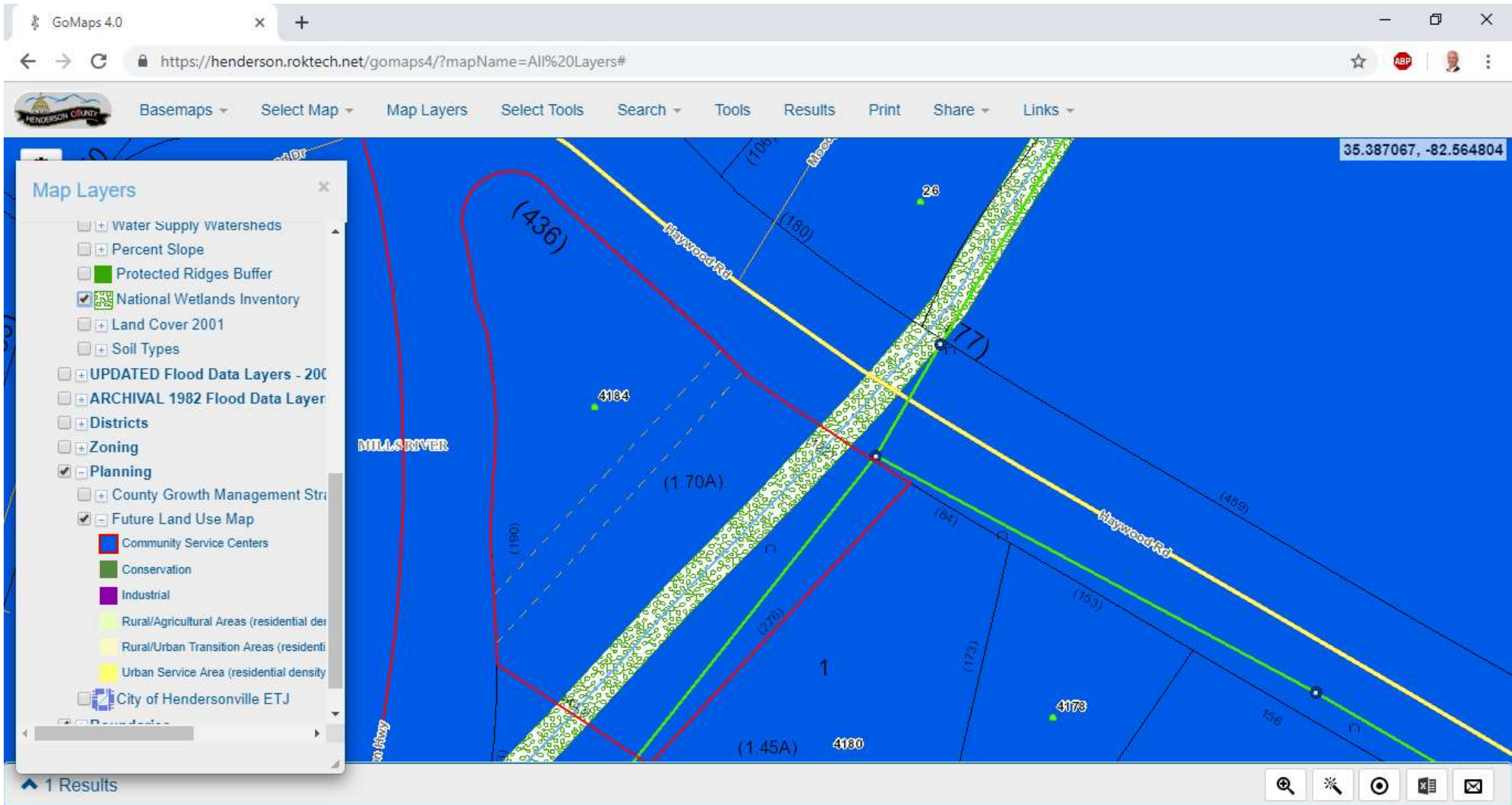
Basemaps Select Map Map Layers Select Tools Search Tools Results Print Share Links

Map Layers

- Flood Water Lines
- Floodway
- Flood Hazard Areas
- ARCHIVAL 1982 Flood Data Layer
- Districts
- Zoning
 - Adopted Edneyville Rezoning
 - Adopted Dana Rezoning
 - Adopted GRTZ Rezoning
 - Village of Flat Rock Zoning
 - Town of Fletcher Zoning
 - Town of Mills River Zoning
 - MR-30
 - MR-GB
 - MR-LI
 - MR-MU
 - MR-NC
 - Town of Laurel Park Zoning and I
 - City of Hendersonville Zoning
 - Draft East Flat Rock Plan Reco

1 Results

Zoning – MRGB



Wetlands & Future Land Use Map