

I-5 INDUSTRIAL SITE
FOR LEASE



1595, 1951, 1605 & 1611 N NATIONAL AVE CHEHALIS, WA 98532

PROPERTY OVERVIEW

Industrial site on 46.35 acres, including warehouse with high power capabilities, high capacity storage, executive office buildings, paved parking lot and gravel yard. Current vacancies include storage building, industrial bay, graveled and paved parking and 1.3 acres of land.

PROPERTY HIGHLIGHTS

- 46.35 ac
- Rail served yard
- 307,988 SF
- Zoned IH/CG
- See available spaces for current rates

LOCATION OVERVIEW

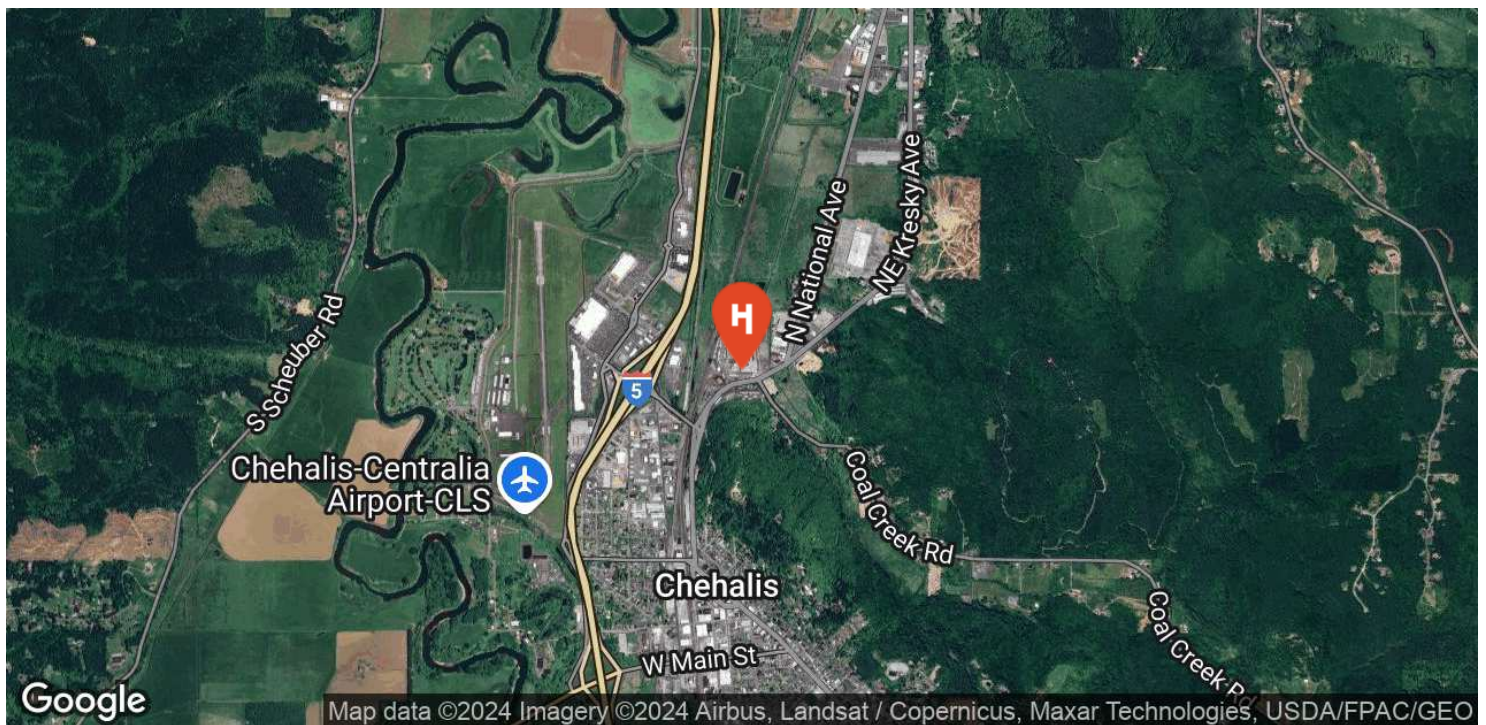
Strategically located near the Ports of Olympia, Longview and Kalama with rail served yard. Just half a mile east of Interstate 5, this industrial site is situated among the city of Chehalis industrial corridor.

AVAILABLE SPACES

SPACE	LEASE RATE	SIZE (SF)
Buildings 11 (3 bays available)	\$400 per month	2,285 - 6,855 SF
Gravel Yard	\$3,600 per month	1.5 Acres
Upper Paved	\$3,397 per month	1.3 Acres
Open Gravel	\$10,456 per month	6 Acres

AERIAL MAPS

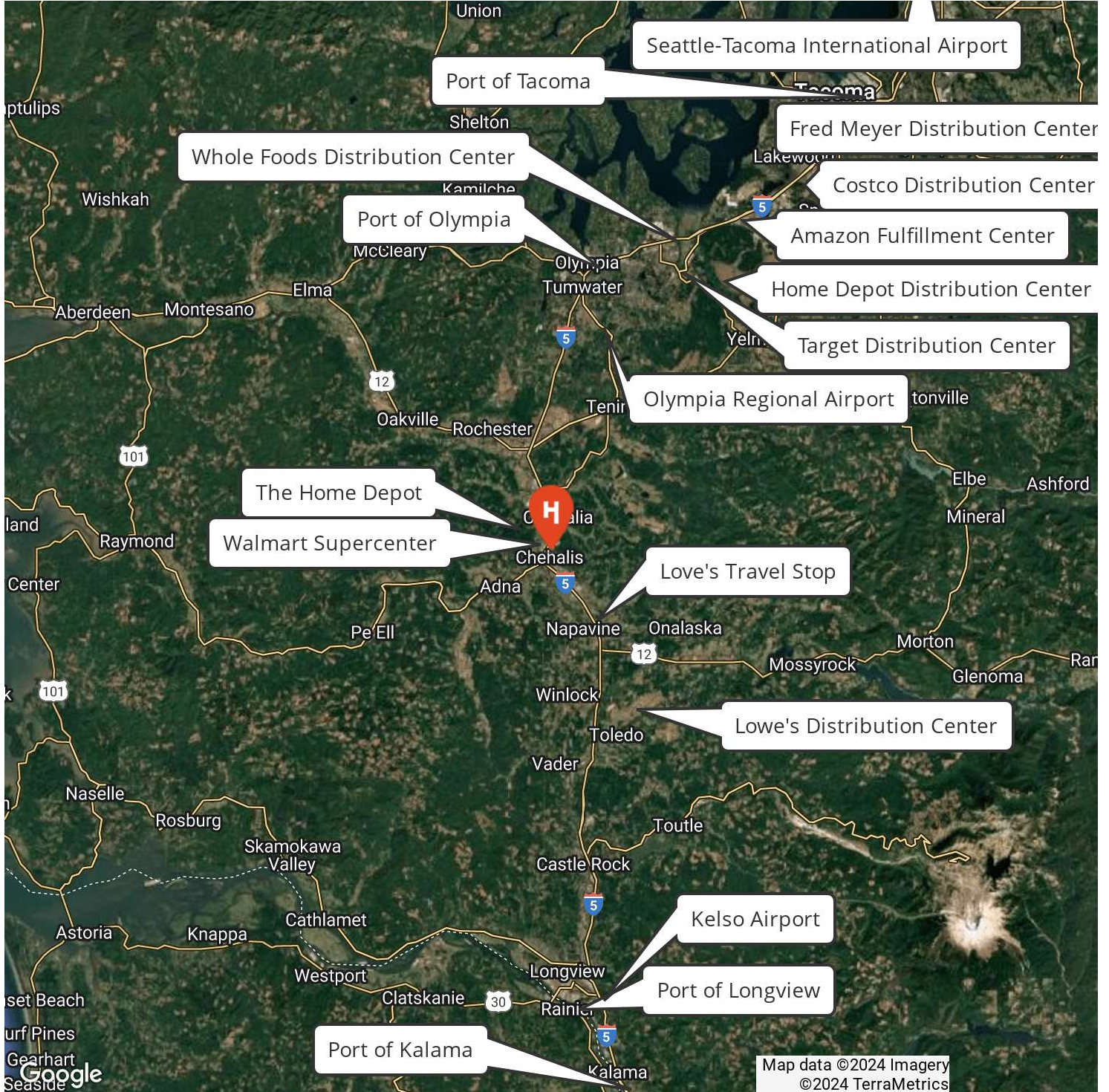
Industrial Site 1595, 1951, 1605 & 1611 N National Ave, Chehalis, WA 98532



CONTACT BROKER • 425.790.2081 • HANCOCKRE.COM

LOCATION MAP

Industrial Site 1595, 1951, 1605 & 1611 N National Ave, Chehalis, WA 98532



ADDITIONAL PHOTOS

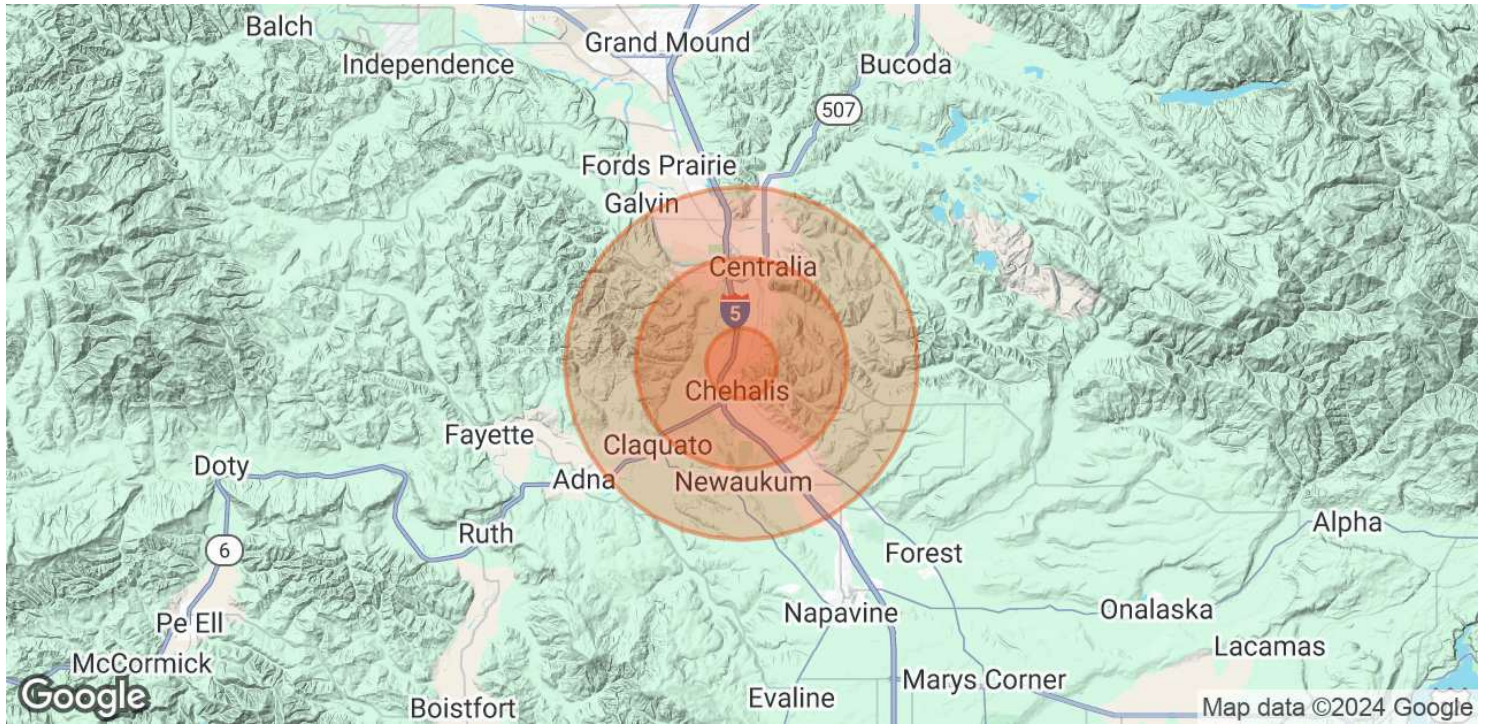
Industrial Site 1595, 1951, 1605 & 1611 N National Ave, Chehalis, WA 98532



CONTACT BROKER • 425.790.2081 • HANCOCKRE.COM

DEMOGRAPHICS MAP & REPORT

Industrial Site 1595, 1951, 1605 & 1611 N National Ave, Chehalis, WA 98532



POPULATION	1 MILE	3 MILES	5 MILES
Total Population	1,056	16,479	30,978
Average Age	32.9	37.9	40.1
Average Age (Male)	31.6	36.0	38.1
Average Age (Female)	34.3	40.0	41.8
HOUSEHOLDS & INCOME	1 MILE	3 MILES	5 MILES
Total Households	460	6,888	13,137
# of Persons per HH	2.3	2.4	2.4
Average HH Income	\$58,409	\$61,860	\$62,592
Average House Value	\$211,777	\$216,059	\$212,355

* Demographic data derived from 2020 ACS - US Census