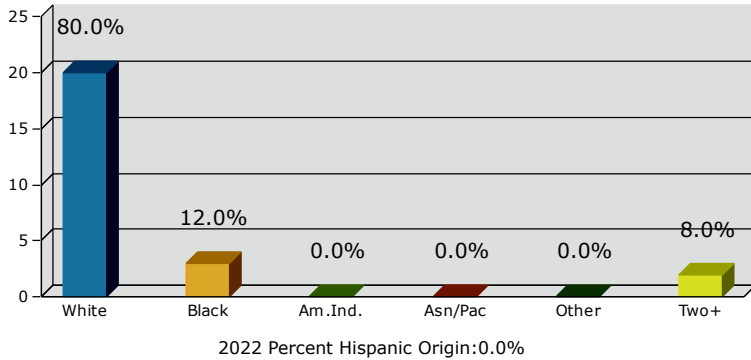


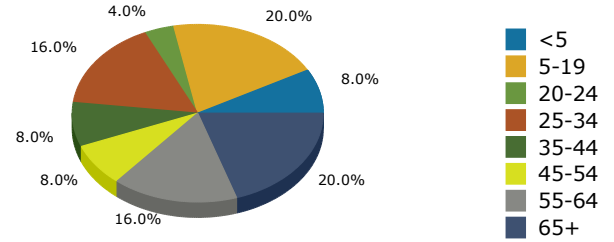
Development Opportunity, Horse Cave, KY 42749  
 Serena Ct, Horse Cave, Kentucky, 42749  
 Ring: 1 mile radius

Prepared by Esri  
 Latitude: 37.20485  
 Longitude: -85.93844

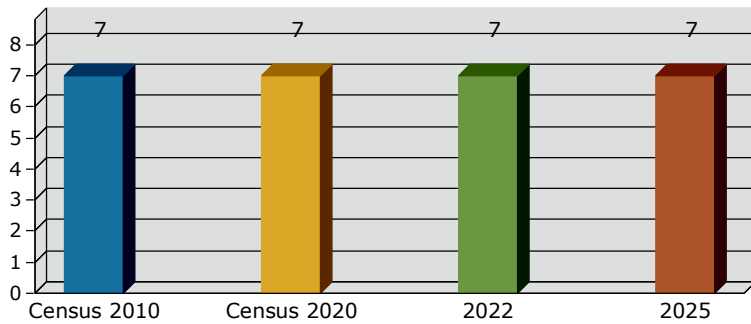
2022 Population by Race



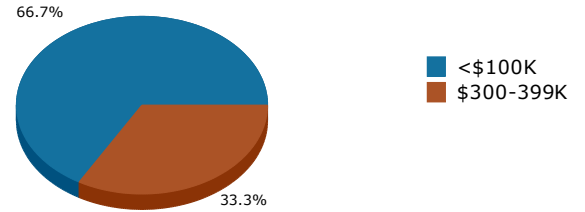
2022 Population by Age



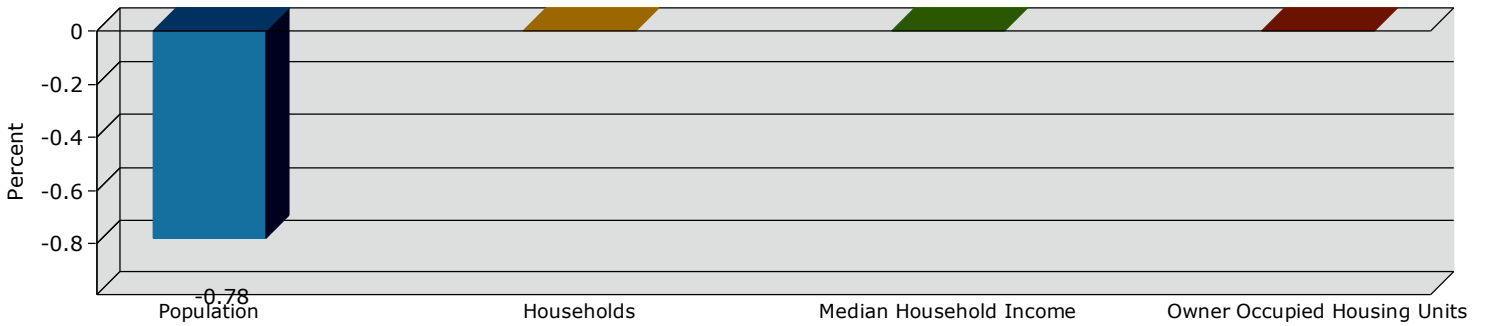
Households



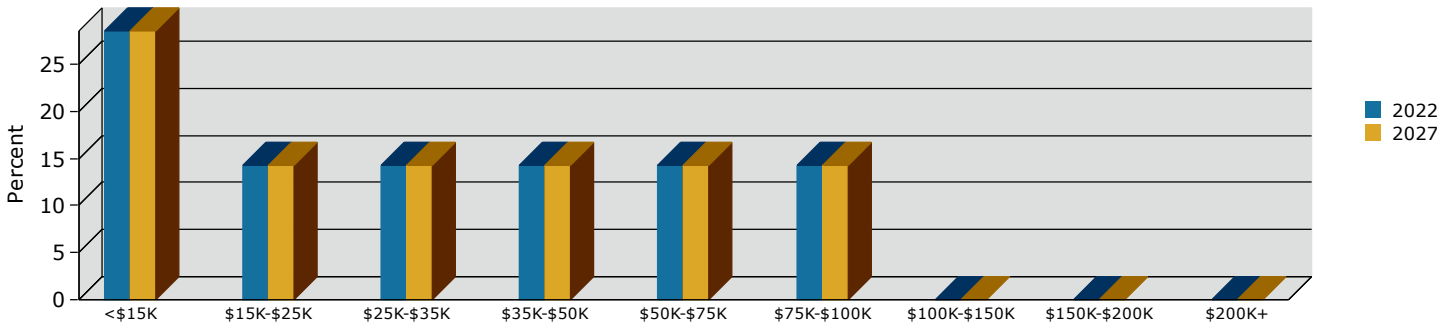
2022 Home Value



2022-2027 Annual Growth Rate

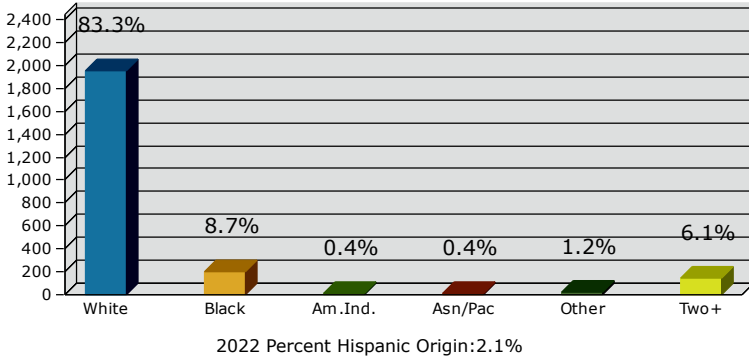


Household Income

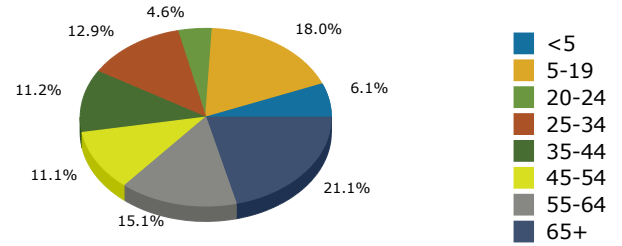


Source: Esri forecasts for 2022 and 2027. U.S. Census Bureau 2010 decennial Census data converted by Esri into 2020 geography.

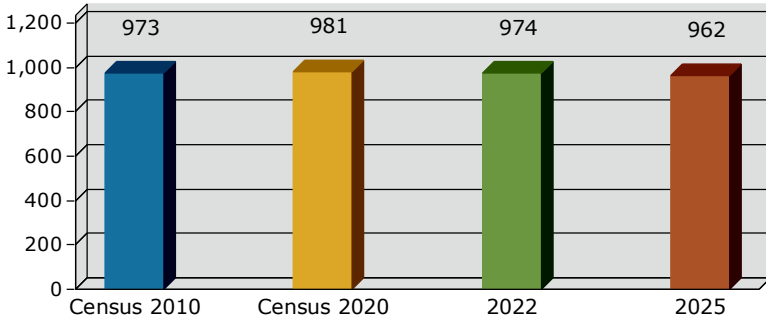
2022 Population by Race



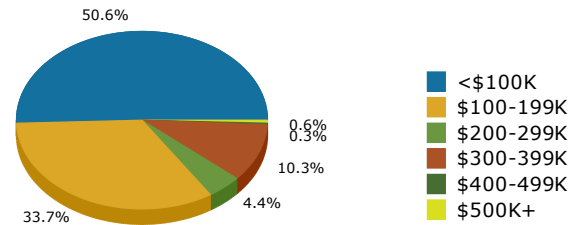
2022 Population by Age



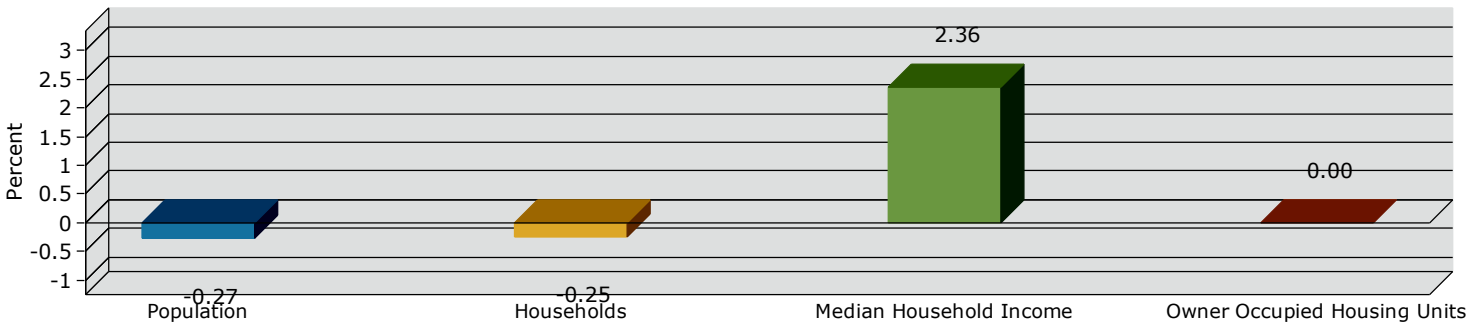
Households



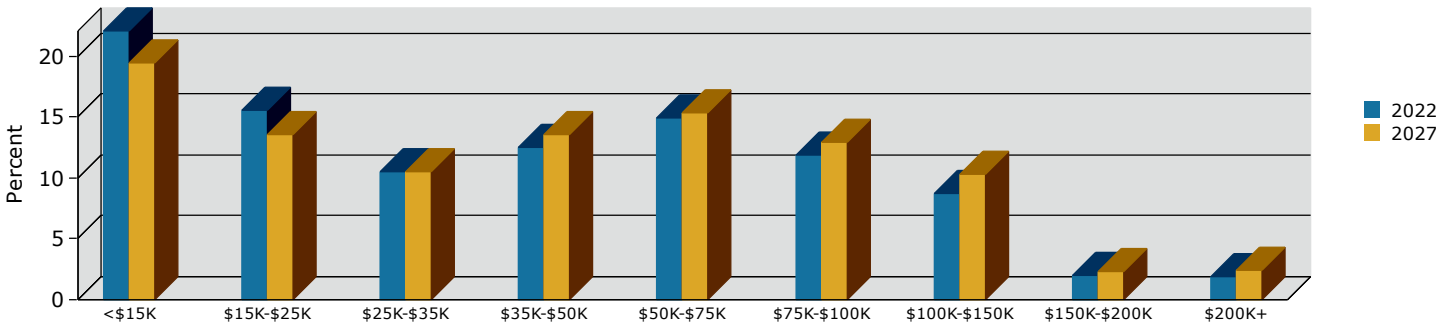
2022 Home Value



2022-2027 Annual Growth Rate



Household Income

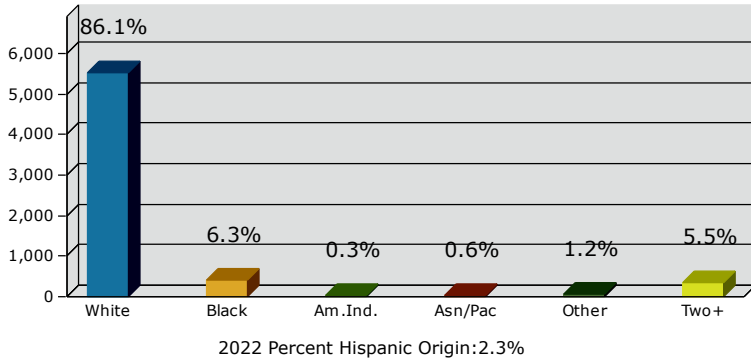


Source: Esri forecasts for 2022 and 2027. U.S. Census Bureau 2010 decennial Census data converted by Esri into 2020 geography.

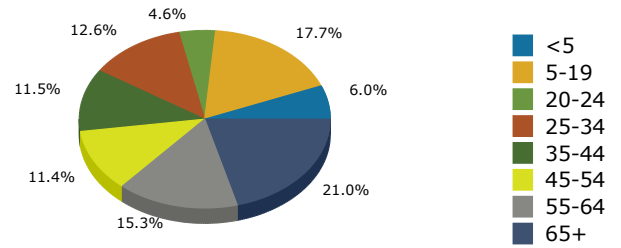
Development Opportunity, Horse Cave, KY 42749  
 Serena Ct, Horse Cave, Kentucky, 42749  
 Ring: 5 mile radius

Prepared by Esri  
 Latitude: 37.20485  
 Longitude: -85.93844

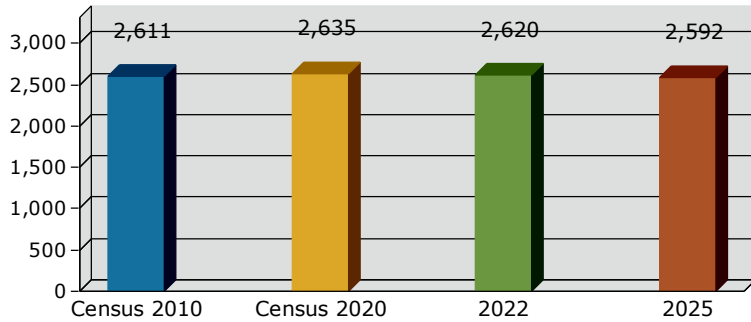
2022 Population by Race



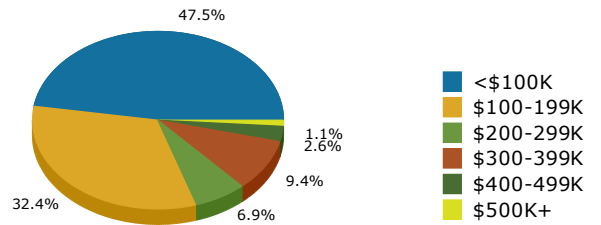
2022 Population by Age



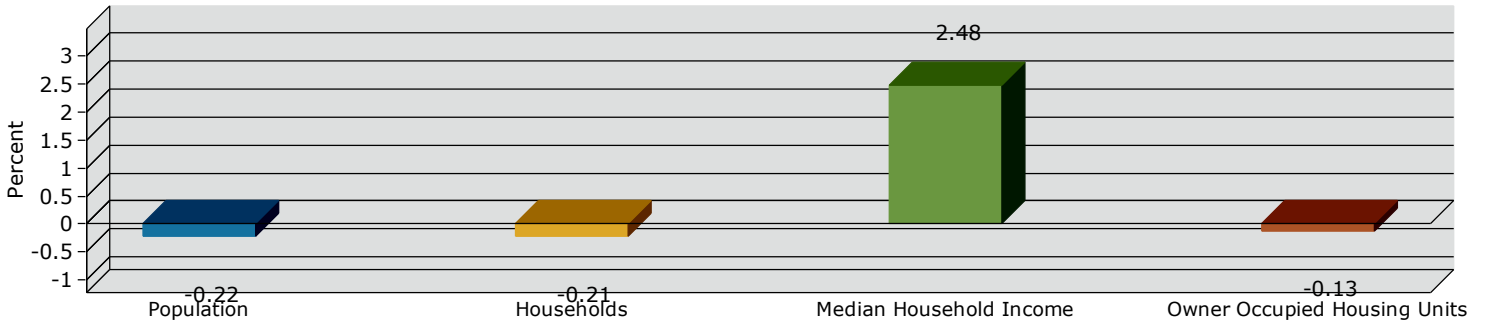
Households



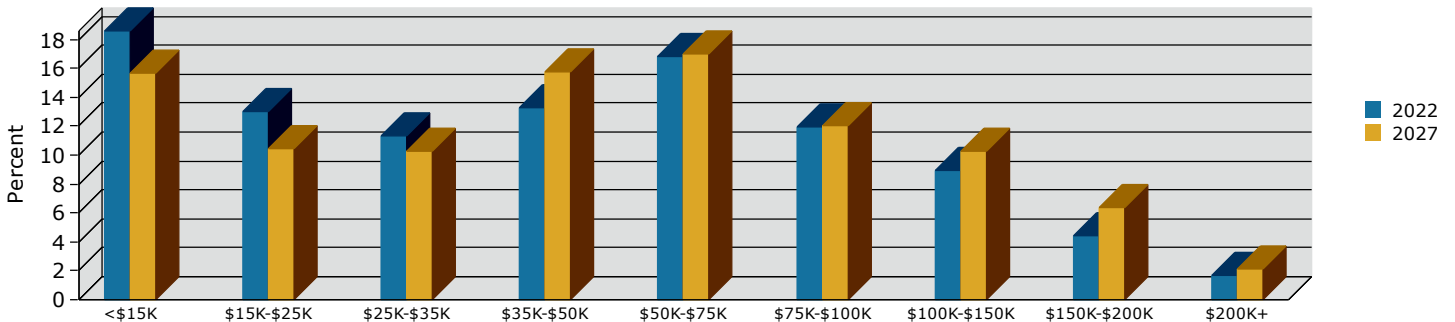
2022 Home Value



2022-2027 Annual Growth Rate



Household Income



Source: Esri forecasts for 2022 and 2027. U.S. Census Bureau 2010 decennial Census data converted by Esri into 2020 geography.