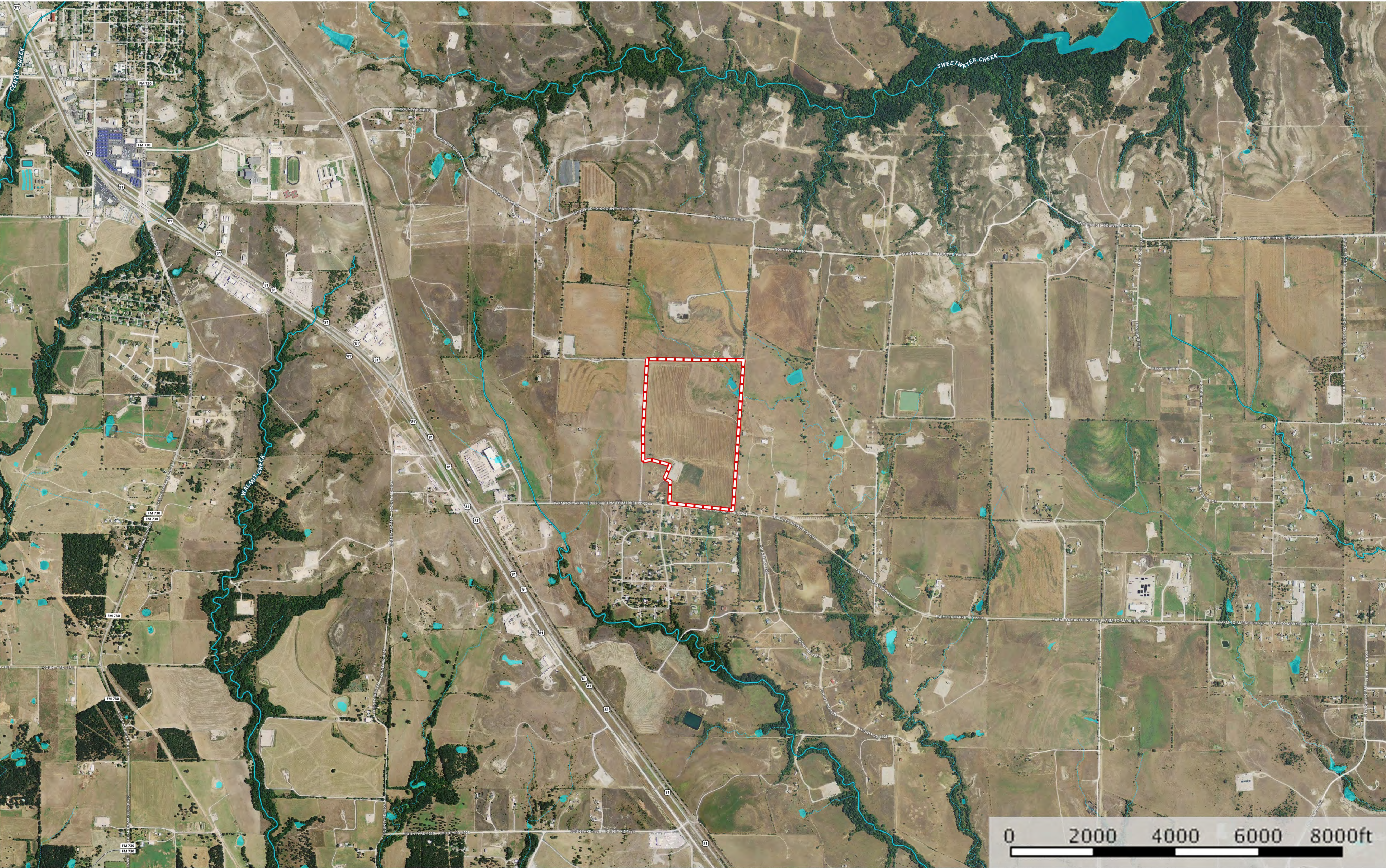


0 FM 2264, Decatur – Site Aerial
Wise County, Texas, 118.539 AC +/-




- Boundary
- 100 Year Floodplain
- 500 Year Floodplain
- Stream, Intermittent
- River/Creek
- Water Body

0 FM 2264, Decatur – Expanded Aerial
Wise County, Texas, 118.539 AC +/-



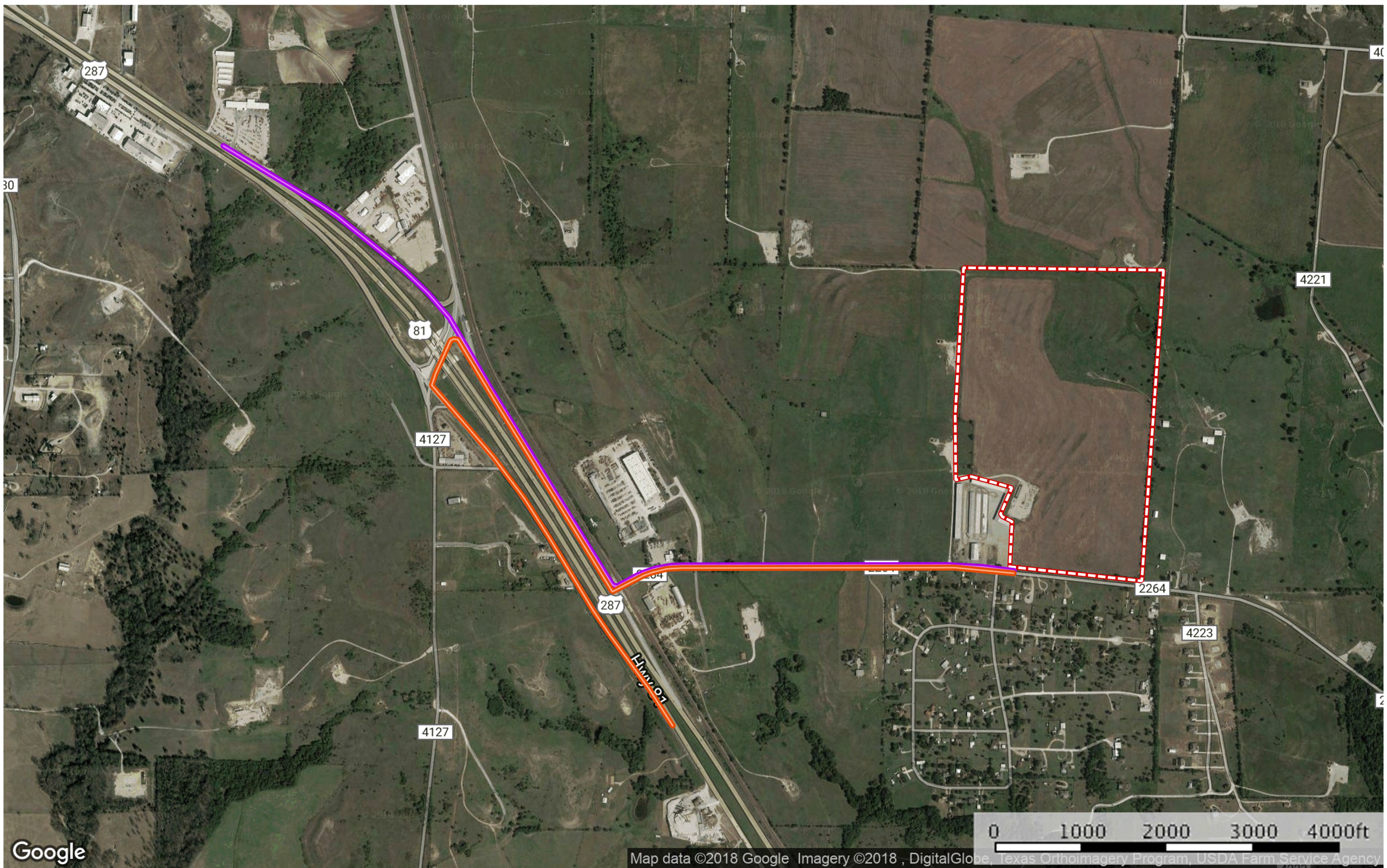
 Boundary

 Stream, Intermittent

 River/Creek

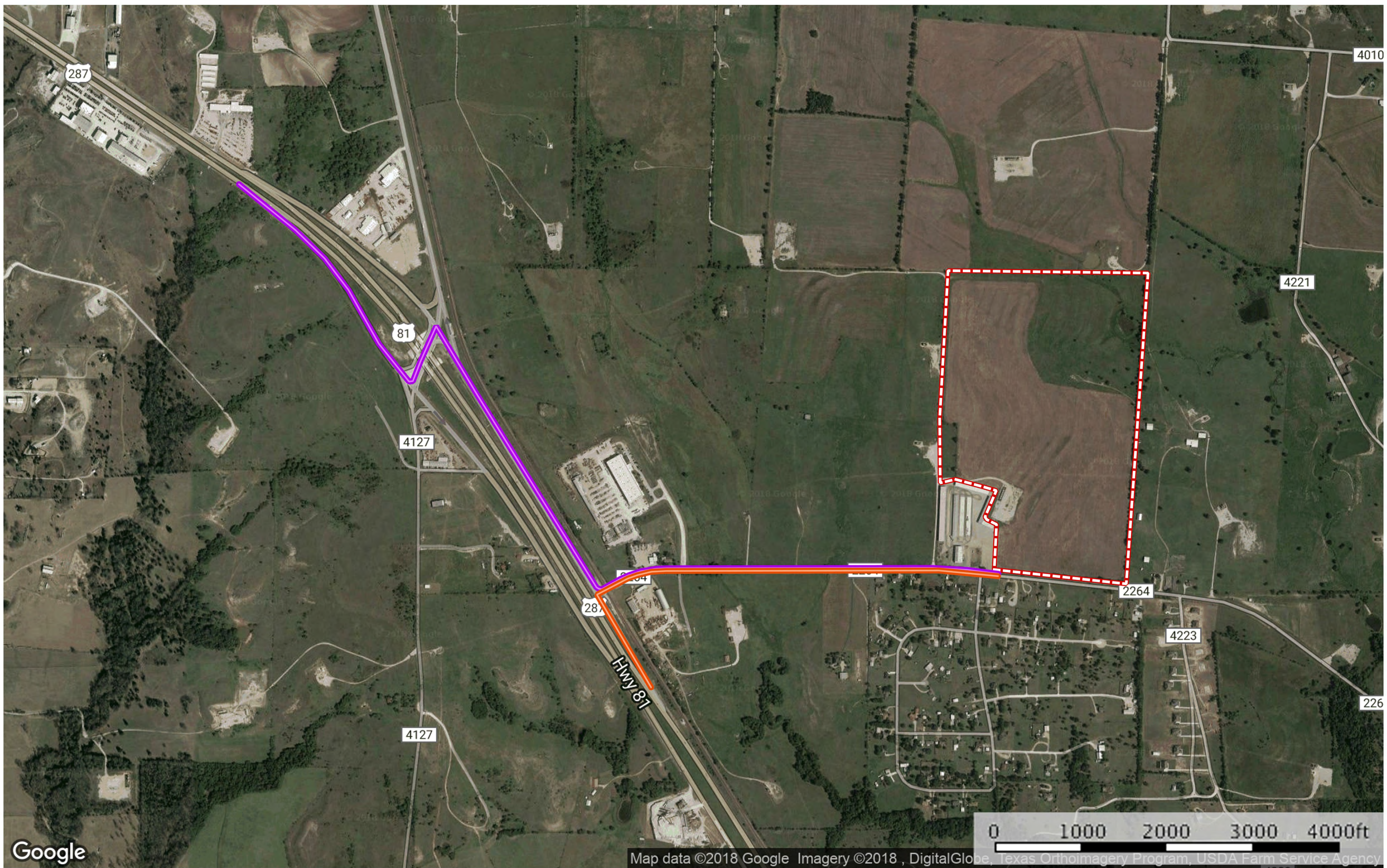
 Water Body

0 FM 2264, Decatur – Highway 287 Access
Wise County, Texas, 118.539 AC +/-



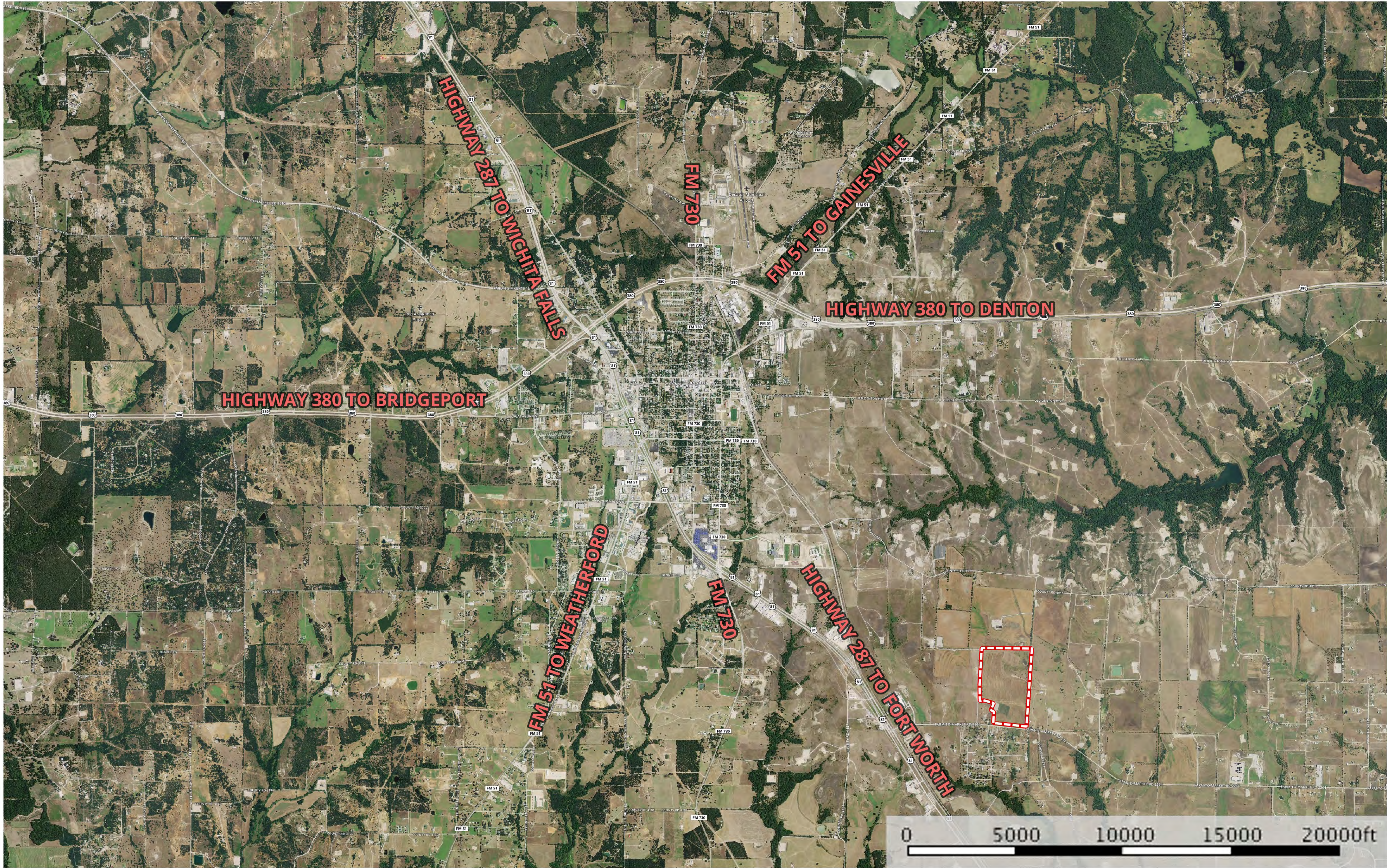
Southbound Access Northbound Access Boundary

0 FM 2264, Decatur – Highway 287 Exits
Wise County, Texas, 118.539 AC +/-



Northbound Exit Southbound Exit Boundary

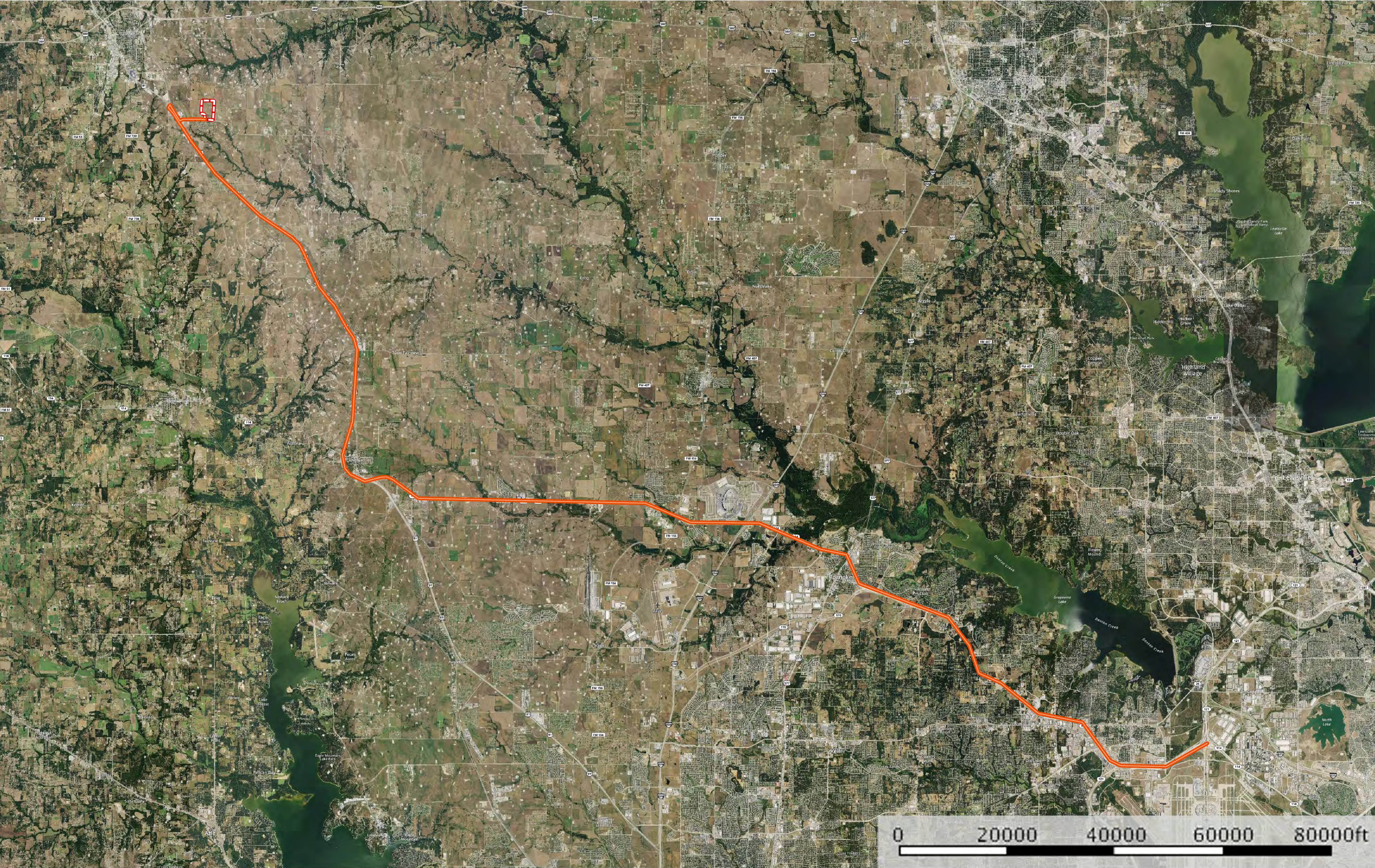
0 FM 2264, Decatur – Local Roadways
Wise County, Texas, 118.539 AC +/-



Boundary



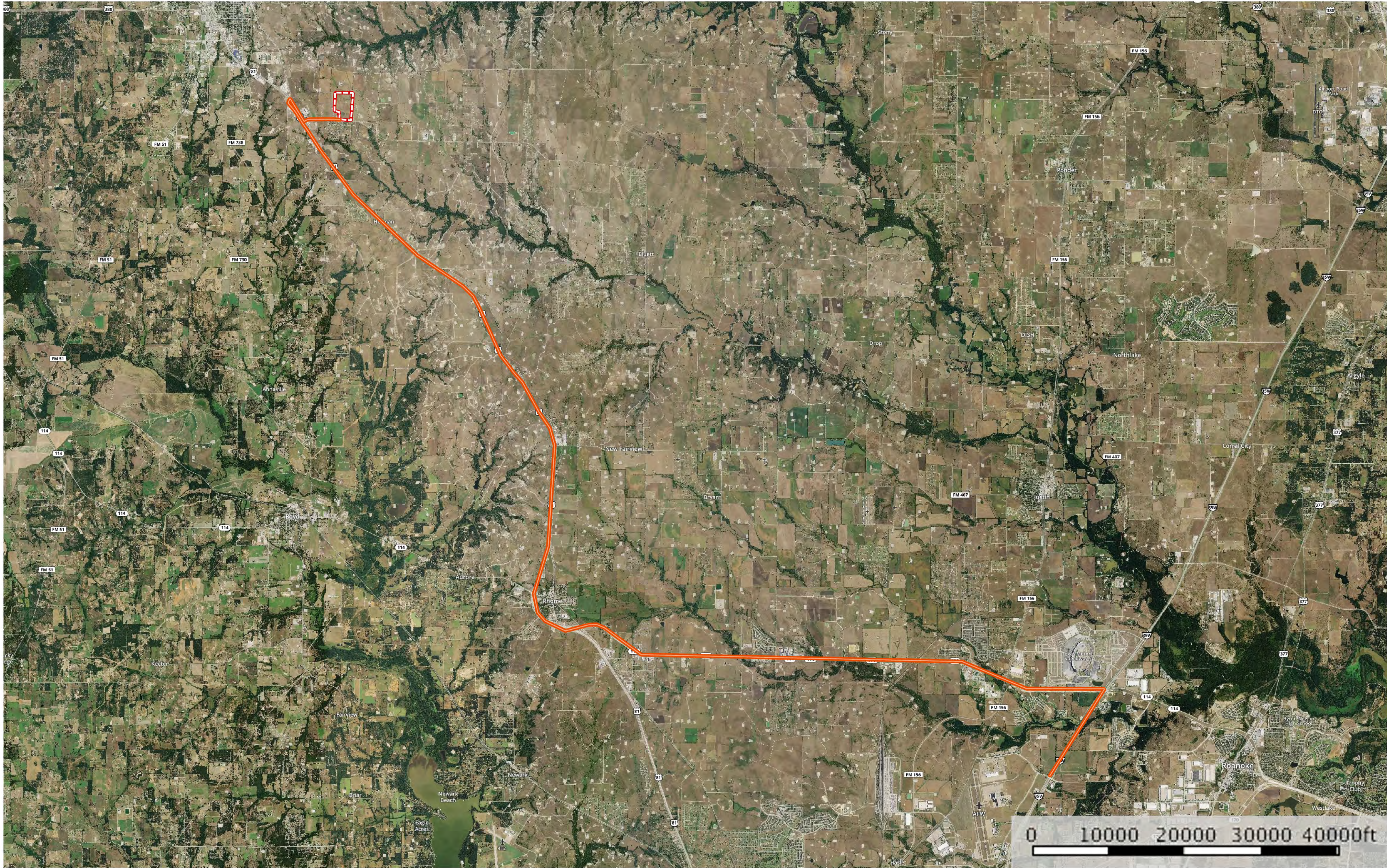
0 FM 2264, Decatur – Route to DFW Airport
Wise County, Texas, 118.539 AC +/-



Approximate
y 43 Miles

Boundary

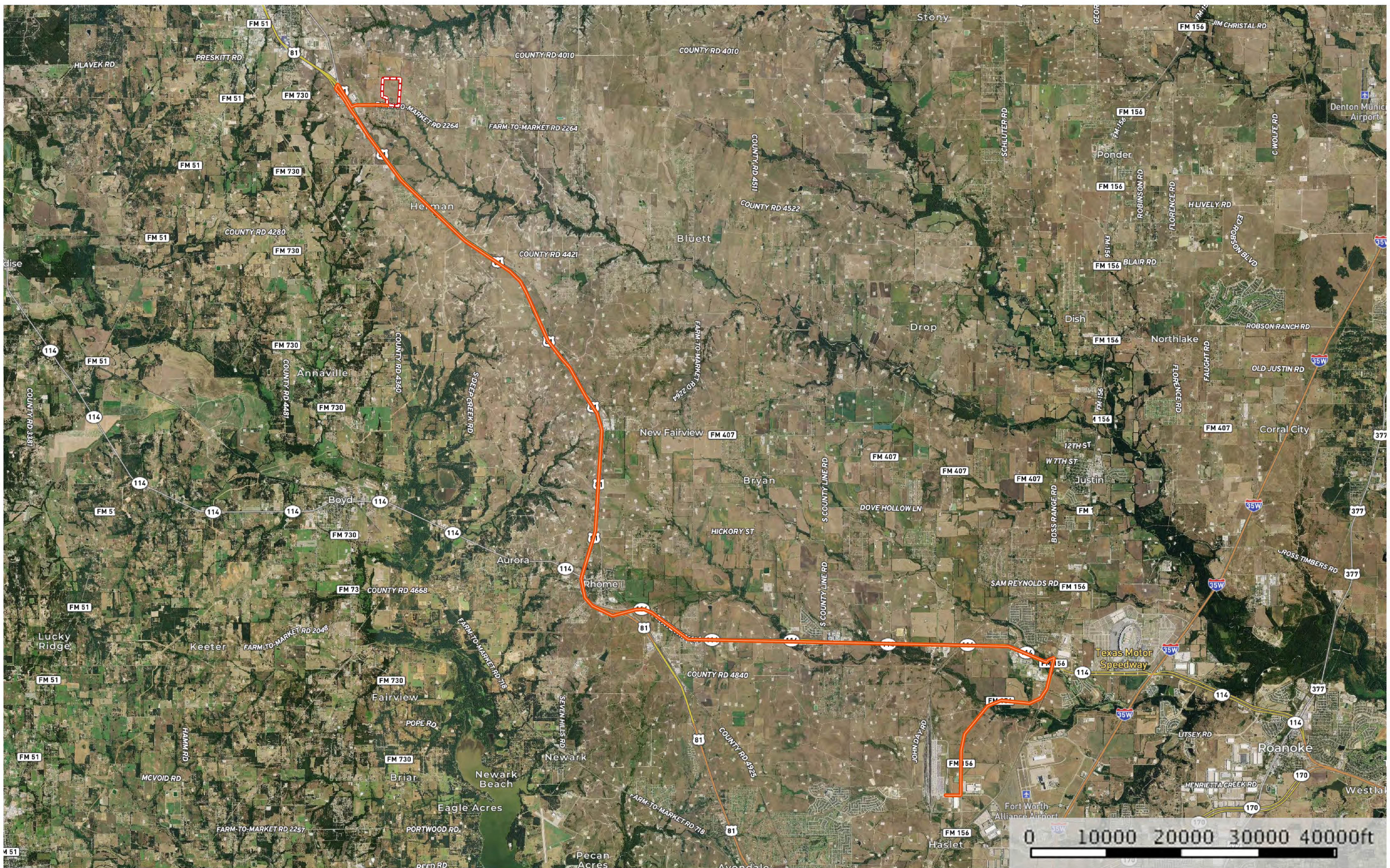
0 FM 2264, Decatur – Route to Alliance Airport
Wise County, Texas, 118.539 AC +/-



Approximately 29 Miles

Boundary

0 FM 2264, Decatur – Route to BNSF Intermodal Facility
Wise County, Texas, 118.539 AC +/-



Approximate
y 30 Miles

Boundary

0 FM 2264, Decatur – Existing Utilities
Wise County, Texas, 118.539 AC +/-



- ★ City Water
- ★ Lift Station
- ★ Star
- ★ Star
- Boundary
- Stream, Intermittent
- River/Creek
- Water Body