



St Charles County Government GIS Services





8.5 x 11 (Letter) Landscape1

December 7, 2023



1:

0.02 0.04 mi

- | | | | |
|---|---------------------|---|---|
|  | Parcel Info |  | 2 ft elevation contours (scale 1:1200) |
|  | Building Footprints |  | 10 ft elevation contours (scale 1:4800) |

Source: St. Charles County GIS Services. All map content are copyright of the St. Charles County Government and are subject to disclaimer.