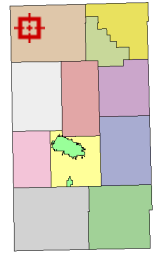






**Overview**



**Legend**

-  Parcels
-  City Limits
-  AddressPoints
-  Road Centerline

<b>Parcel ID</b>	052040000003000	<b>Alternate ID</b>	n/a	<b>Owner Address</b>	MARSHALL, BRANDON
<b>Sec/Twp/Rng</b>	04-16S-10E	<b>Class</b>	A - Agricultural Use		3627 ROAD D
<b>Property Address</b>	3627 ROAD D	<b>Acreage</b>	23.0		ALLEN, KS 66833-0000
	Allen				
<b>District</b>	042				
<b>Brief Tax Description</b>	S04, T16S, R10E, ACRES 23, BEG 105S & 795W NE COR SE1/4 S1200 W925 N1200 E200 S215 E450 N215 E275 TO POB				
	(Note: Not to be used on legal documents)				

**Disclaimer:** The data used to produce this map is not survey accurate. It is intended for tax purposes only.

Date created: 2/12/2024

Last Data Uploaded: 2/9/2024 11:33:03 PM

Developed by  **Schneider**  
GEOSPATIAL