


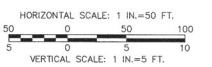
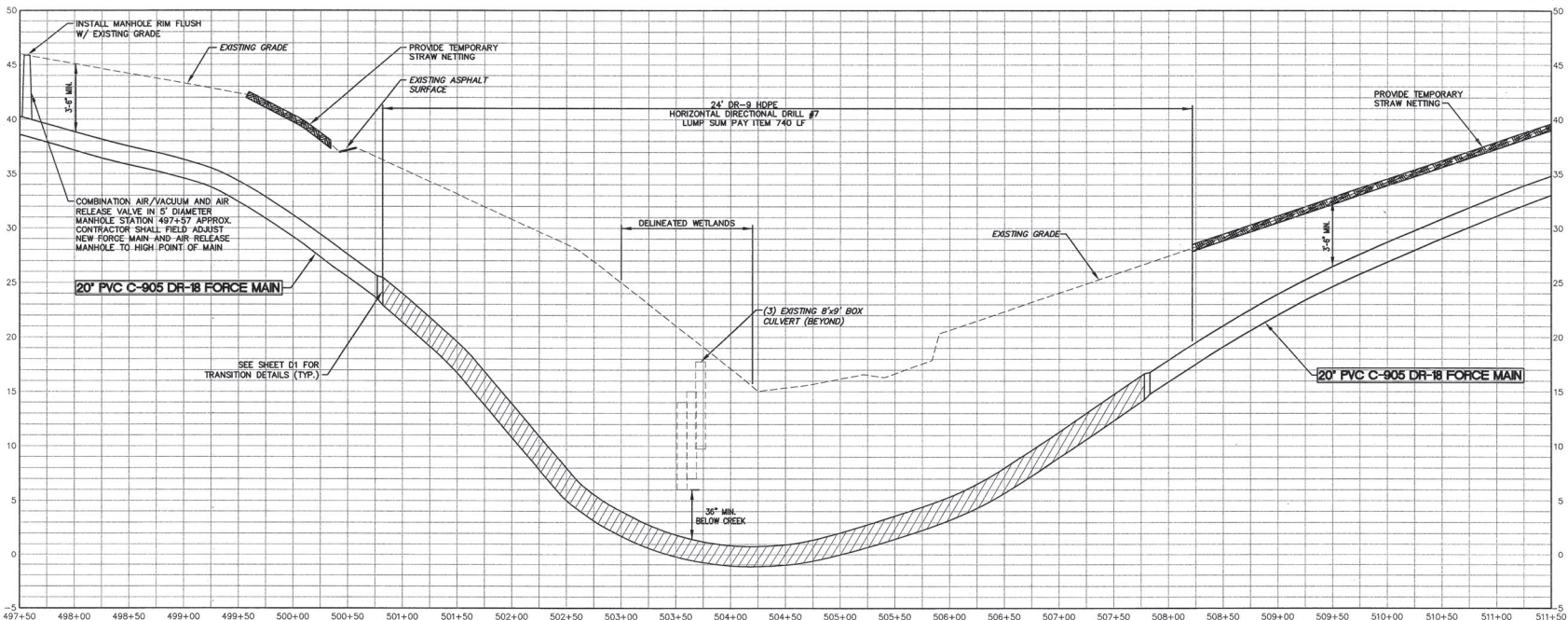
MATCHLINE STA. 487+50  
SEE SHEET C36



- WETLANDS SPECIFIC NOTES:**
1. TOP 12" OF SOIL MUST BE RETURNED TO ORIGINAL LOCATION IN WETLAND AND APPROPRIATE PIPE BEDDING MUST BE USED.
  2. ALL HEAVY EQUIPMENT TO BE OPERATED ON MATS WITHIN WETLAND BOUNDARIES.
  3. NO EXCAVATED MATERIALS SHALL BE STOCKPILED WITHIN WETLAND BOUNDARIES.
  4. MAX. 30' LIMITS OF CONSTRUCTION THROUGH WETLAND AREAS. SILT FENCE TO BE INSTALLED AT LIMITS OF CONSTRUCTION PRIOR TO ANY EXCAVATION.

MATCHLINE STA. 511+50  
SEE SHEET C38

- NOTES:**
1. CONTRACTOR TO VERIFY SIZE, DEPTH, MATERIAL AND LOCATION FOR ALL UNDERGROUND UTILITIES PRIOR TO THE START OF CONSTRUCTION.
  2. THE UNDERGROUND UTILITIES INDICATED ON THE PLANS HAVE BEEN TAKEN FROM INFORMATION MADE AVAILABLE FROM THE VARIOUS UTILITY OWNERS. THIS INFORMATION IS NOT INCLUSIVE OF ALL EXISTING UNDERGROUND UTILITIES AND CABLES. THE CONTRACTOR IS ADVISED THAT ADDITIONAL UNDERGROUND UTILITIES AND CABLES MAY EXIST WHICH ARE NOT SHOWN ON THE PLANS. PLEASE BE ADVISED THAT THE UNDERGROUND UTILITIES AND CABLES COULD CONFLICT WITH THE FORCE MAIN CONSTRUCTION AS SHOWN. THE OWNER WILL WORK WITH THE CONTRACTOR TO REALIGN THE FORCE MAINS AND APPURTENANCES TO MINIMIZE CONFLICTS. THE OWNER WILL NOT CONSIDER REQUEST FOR ADDITIONAL COMPENSATION DUE TO THE PRESENCE OF CONFLICTING UTILITIES AND CABLES THAT ARE NOT SHOWN ON THE PLANS.
  3. ALL PVC PIPE SHALL BE C-905 DR-18 PVC. ALL DUCTILE IRON PIPE (DI) SHALL BE CLASS 50.
  4. EXISTING GRADE SHOWN FOR INFORMATION ONLY. ACTUAL SITE GRADE AT TIME OF CONSTRUCTION MAY VARY. OWNER WILL NOT CONSIDER REQUEST FOR ADDITIONAL COMPENSATION DUE TO ACTUAL SITE CONDITIONS.
  5. CONTRACTOR SHALL LOCATE ANY EXISTING WATER SERVICES PRIOR TO MAINLINE EXCAVATION. WATERLINE SERVICES TO CROSS OVER FORCE MAIN WHERE POSSIBLE COORDINATE ALL NECESSARY WATER SERVICE MODIFICATIONS WITH PENDER COUNTY UTILITIES (910) 259-1570.



1	REVISED AFTER CONSTRUCTION	DESCRIPTIONS	DATE



**MFKIM & CREED**  
 243 North Front Street  
 Wilmington, North Carolina 28401  
 Phone: (910)343-1048, Fax: (910)251-8282  
 LICENSE: F-1222  
 www.mfkimcreed.com

**TOWN OF BURGAW**  
 NORTH CAROLINA

**TOWN OF BURGAW**  
**WASTEWATER SYSTEM IMPROVEMENTS**  
 PLAN AND PROFILE  
 US HIGHWAY 117  
 STA. 497+50 TO STA. 511+50


DATE:	MAY 2008	SCALE:	HORIZONTAL: 1"=50'	VERTICAL: 1"=5'	DATE FILE NUMBER:	C37	
DRAWN BY:	LMN/ALF	CHECKED:	LMN/ALF	DESIGNED:	LMN/ALF	STATUS:	REVISION: 1
PROJECT NO.:	497E-0001	PROJECT MGR.:	SEB				



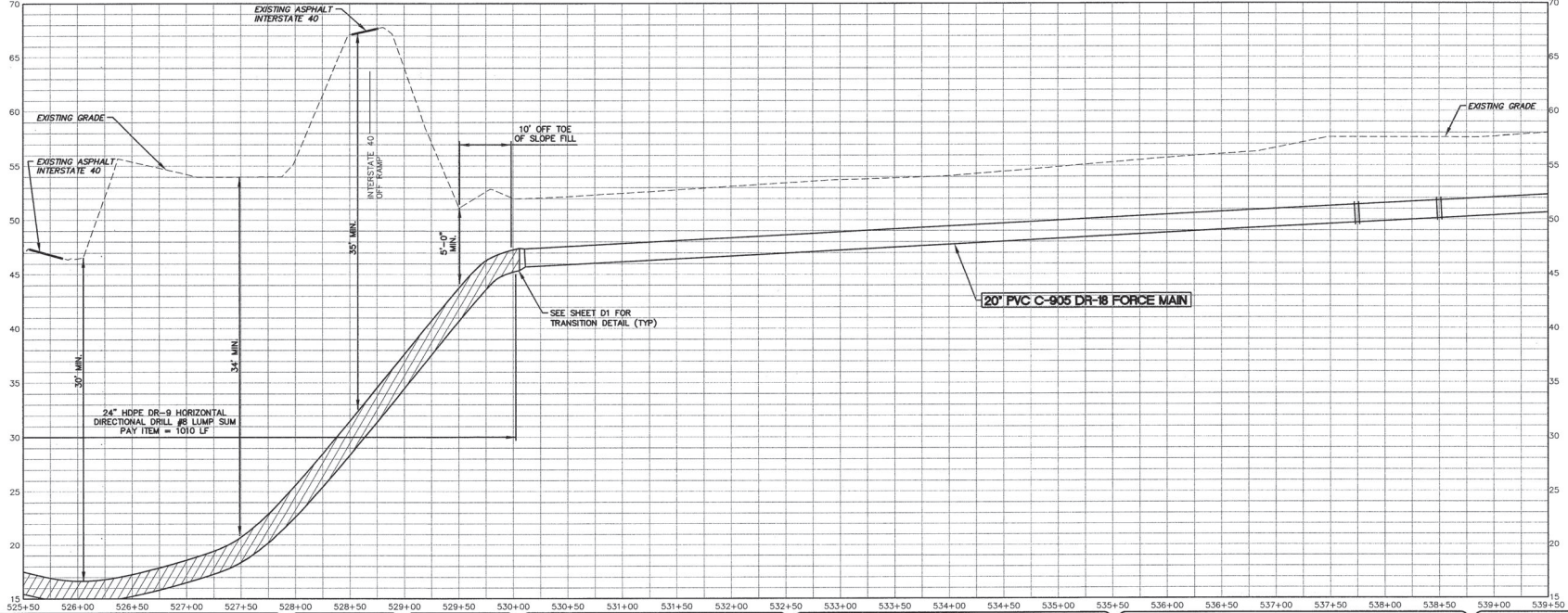
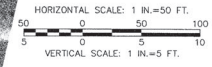




MATCHLINE STA. 525+50  
SEE SHEET C38



- NOTES:
1. CONTRACTOR TO VERIFY SIZE, DEPTH, MATERIAL AND LOCATION FOR ALL UNDERGROUND UTILITIES PRIOR TO THE START OF CONSTRUCTION.
  2. THE UNDERGROUND UTILITIES INDICATED ON THE PLANS HAVE BEEN TAKEN FROM INFORMATION MADE AVAILABLE FROM THE VARIOUS UTILITY OWNERS. THIS INFORMATION IS NOT INCLUSIVE OF ALL EXISTING UNDERGROUND UTILITIES AND CABLES. THE CONTRACTOR IS ADVISED THAT ADDITIONAL UNDERGROUND UTILITIES AND CABLES MAY EXIST WHICH ARE NOT SHOWN ON THE PLANS. PLEASE BE ADVISED THAT THE UNDERGROUND UTILITIES AND CABLES COULD CONFLICT WITH THE FORCE MAIN CONSTRUCTION AS SHOWN. THE OWNER WILL WORK WITH THE CONTRACTOR TO REALIGN THE FORCE MAINS AND APPURTENANCES TO MINIMIZE CONFLICTS. THE OWNER WILL NOT CONSIDER REQUEST FOR ADDITIONAL COMPENSATION DUE TO THE PRESENCE OF CONFLICTING UTILITIES AND CABLES THAT ARE NOT SHOWN ON THE PLANS.
  3. ALL PVC PIPE SHALL BE C-905 DR-18 PVC. ALL DUCTILE IRON PIPE (DI) SHALL BE CLASS 50.
  4. EXISTING GRADE SHOWN FOR INFORMATION ONLY. ACTUAL SITE GRADE AT TIME OF CONSTRUCTION MAY VARY. OWNER WILL NOT CONSIDER REQUEST FOR ADDITIONAL COMPENSATION DUE TO ACTUAL SITE CONDITIONS.
  5. CONTRACTOR SHALL LOCATE ANY EXISTING WATER SERVICES PRIOR TO MAINLINE EXCAVATION. WATERLINE SERVICES TO CROSS OVER FORCE MAIN WHERE POSSIBLE. COORDINATE ALL NECESSARY WATER SERVICE MODIFICATIONS WITH PENDER COUNTY UTILITIES (910) 259-1570.



REVISIONS	DATE



**MCKIM & CREED**  
 243 North Front Street  
 Wilmington, North Carolina 28401  
 Phone: (910)343-1048, Fax: (910)251-8282  
 LICENSE: F-1222  
 www.mckimcreed.com



**TOWN OF BURGAW**  
 NORTH CAROLINA

**TOWN OF BURGAW**  
**WASTEWATER SYSTEM IMPROVEMENTS**  
 PLAN AND PROFILE  
 US HIGHWAY 117  
 STA. 525+50 TO STA. 539+50

DATE: MAY 2008	SCALE: 1"=5'	PROJECT NUMBER: C39
NGE PROJ. # 4978-0001	HORIZONTAL: 1"=50'	DRAWING NUMBER: C39
DRAWN: LMN/ALF	VERTICAL: 1"=5'	
DESIGNED: LMN/ALF		
CHECKED: FEM/DSS		
PROJ. MGR.: GDS		
STATUS:	REVISION: 1	