




LEGEND

-  Approximate Location of Site Boundary
-  Approximate Location of Ditch
-  Approximate Location of Wetland

SOURCE:

2015
CHARLESTON COUNTY GIS
NOT TO SCALE

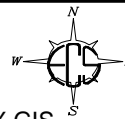


FIGURE
APPROXIMATE WETLANDS
PROPERTY TAX MAP

TMS 578-00-00-123 & 124
Proposed Zaxby's Highway 17
Mt. Pleasant, Charleston County, SC
ECS Project 34-2321