









2017 aerial image



-  2 Foot Contours
-  5 Foot Contours
-  FEMA Base Flood Elevations
-  FEMA Cross Sections
-  100 yr - FEMA Floodplain
-  100 yr (detailed) - FEMA Floodplain
-  500 yr - FEMA Floodplain
-  FLOODWAY - FEMA Floodplain

Disclaimer: The information provided herewith has been compiled from recorded deeds, plats, tax maps, surveys and other public records. It is not a legally recorded map or survey and is not intended to be used as one. Users should consult the information sources mentioned above when questions arise. FEMA Floodplain data may not always be present on the map.



L. Brooks Patterson
Oakland County Executive

Date Created: 11/19/2018

