



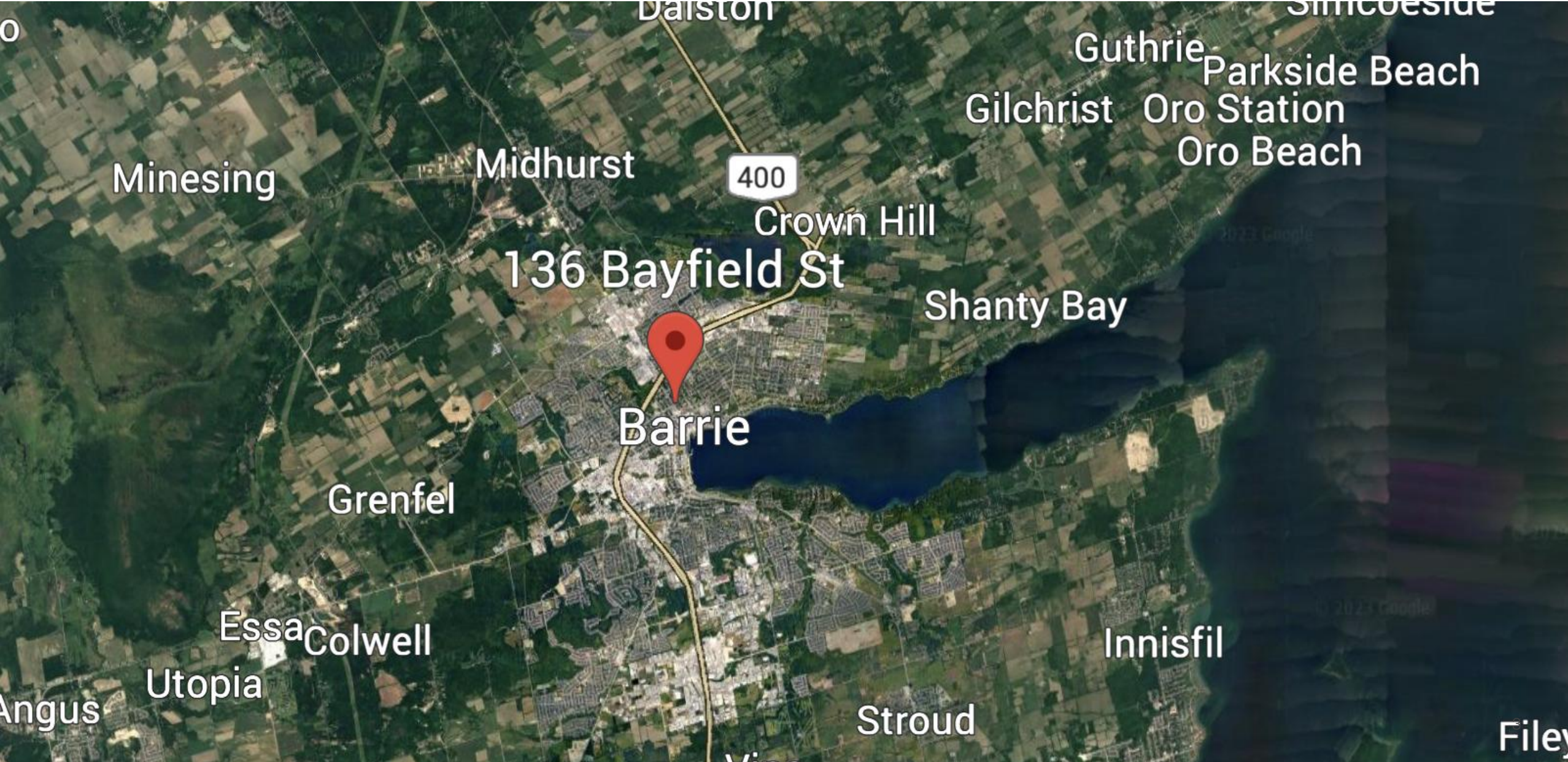
BAYFIELD STREET DEVELOPMENT

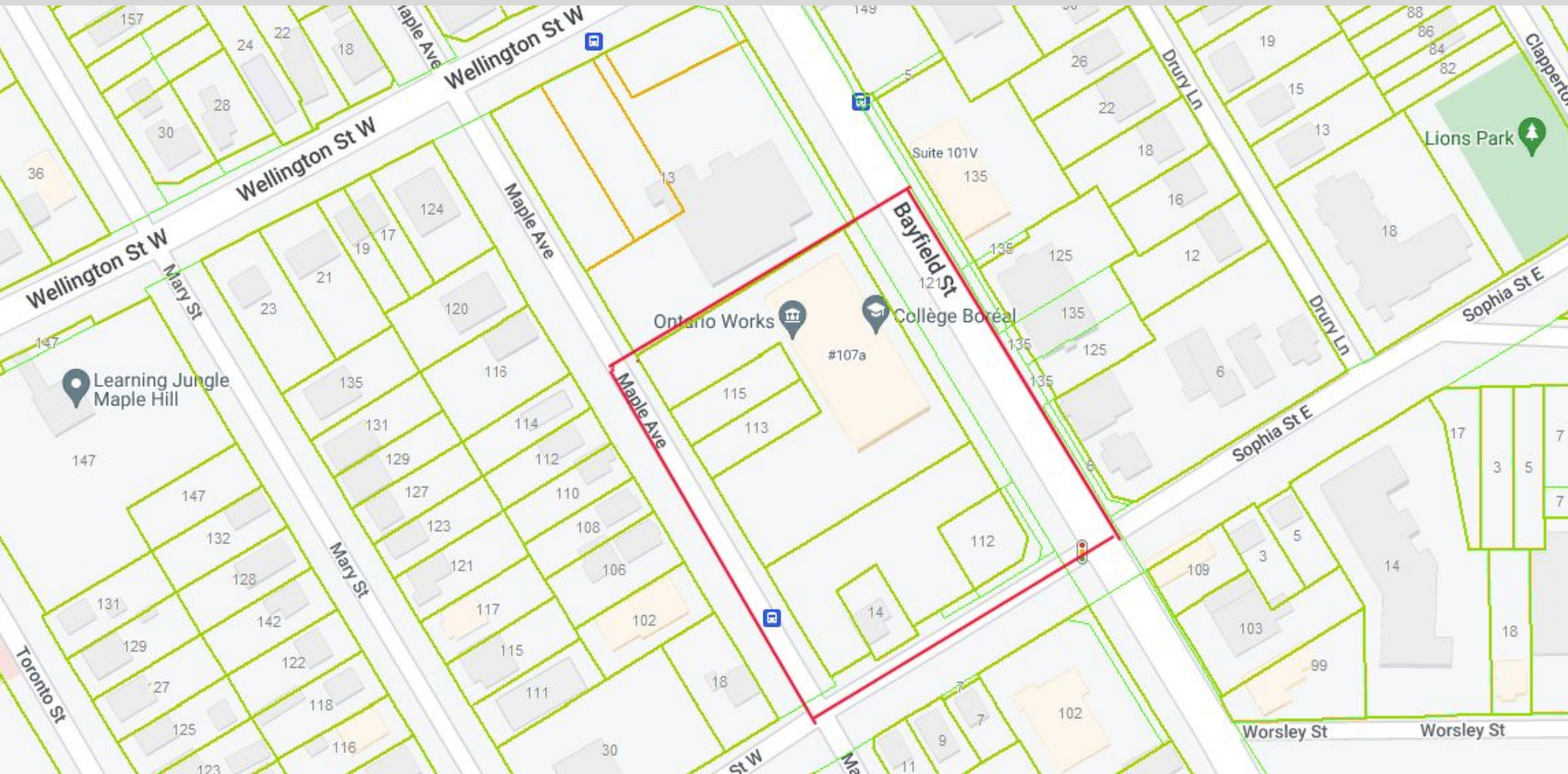
136 BAYFIELD STREET, BARRIE, ONTARIO



RENDERING VIEW FROM BAYFIELD ST. AT STREET LEVEL

Project Location







Demographics

Display

Neighbourhood (NBH)

Community (COM)

City (CITY)

Population

Total Population

NBH 461

COM 52,875

CITY 167,721

Gender



Female

NBH

51%



Male

49%

Family Status



>15 Married with Children

NBH

5%



>15 Single with Children

6%

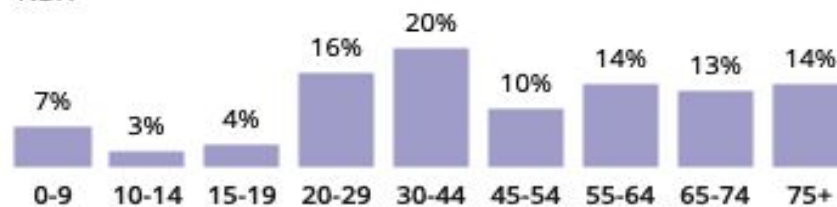
Marital Status



- Single 29%
- Married 40%
- Separated / Divorced 20%
- Other 11%

Age Distribution

NBH



Households

Structure Details



Total # of Occupied
Private Dwellings



Dominant Year
Built

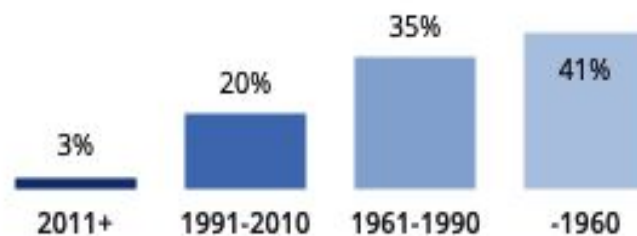
NBH

198

Before 1960

Age of Home (Years)

NBH



Ownership



Owned



Rented

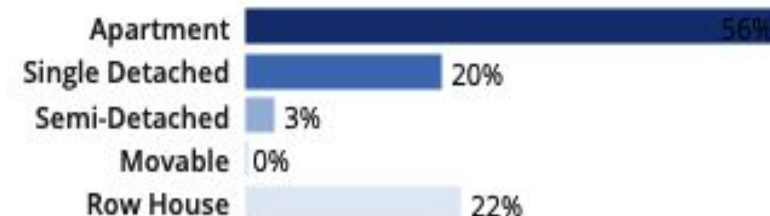
NBH

37%

63%

Structural Type

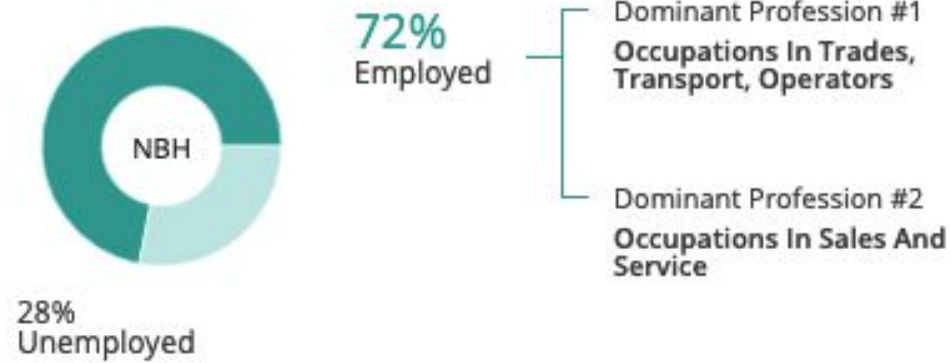
NBH



Socio-Economic

Avg. Household Income NBH **\$85,434** COM **\$107,236** CITY **\$110,812**

Employment



Highest Level of Education

