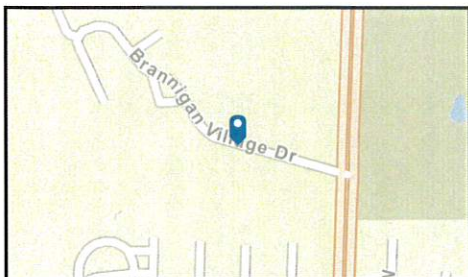
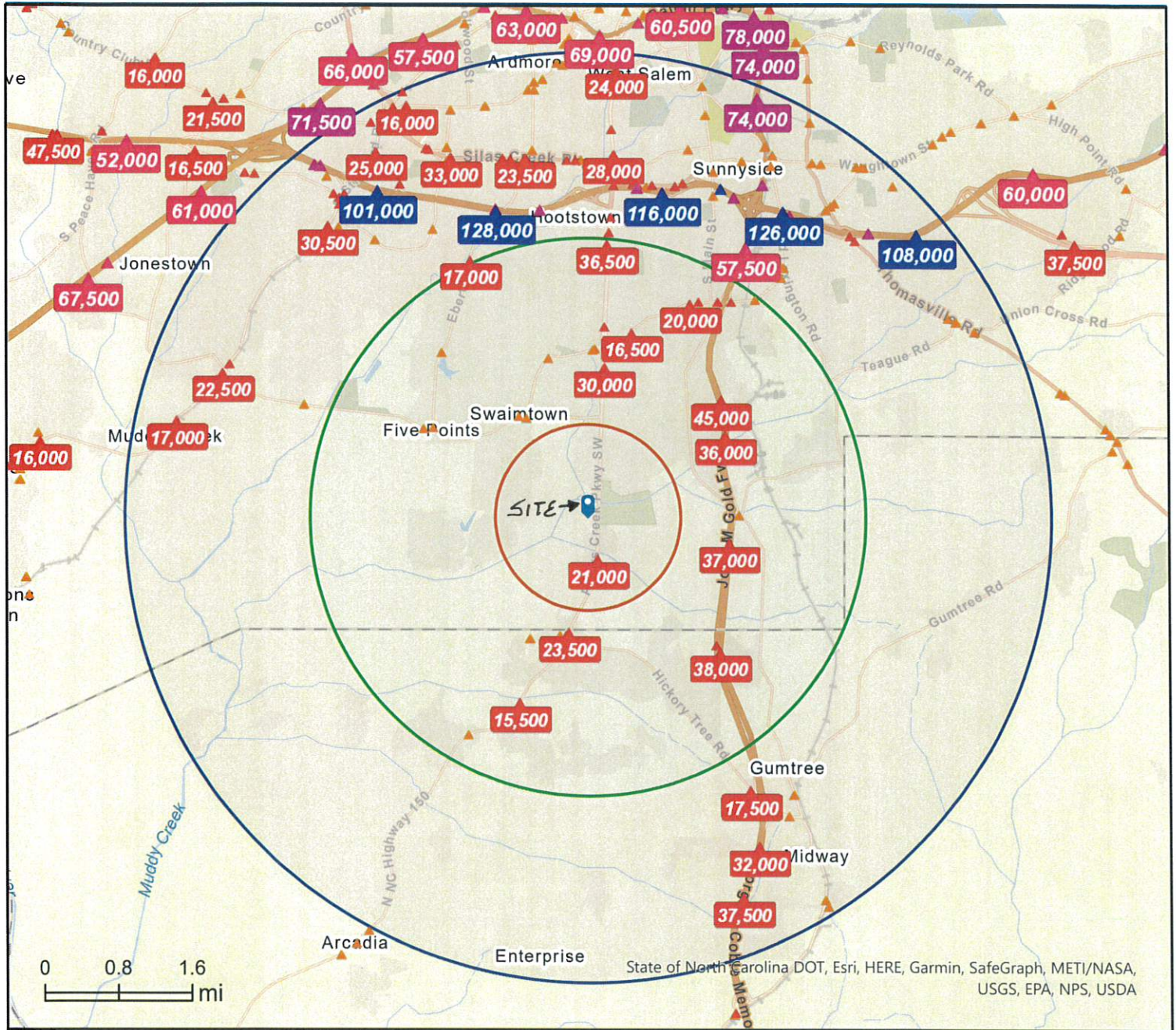




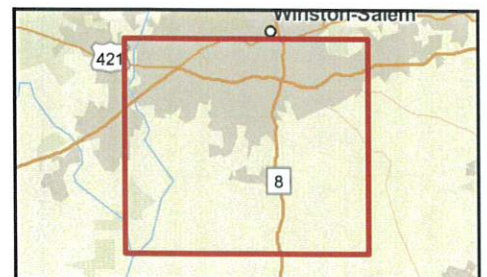
Traffic Count Map

Brannigan Village Drive
 Brannigan Village Dr, Winston Salem, North Carolina, 27127
 Rings: 1, 3, 5 mile radii

Prepared by Esri
 Latitude: 36.01407
 Longitude: -80.26322



- Average Daily Traffic Volume**
- ▲ Up to 6,000 vehicles per day
 - ▲ 6,001 - 15,000
 - ▲ 15,001 - 30,000
 - ▲ 30,001 - 50,000
 - ▲ 50,001 - 100,000
 - ▲ More than 100,000 per day



Source: ©2021 Kallbrate Technologies (Q4 2021).