
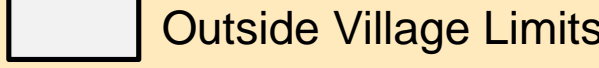

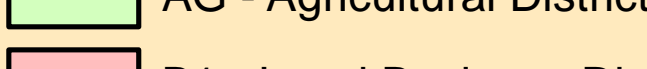

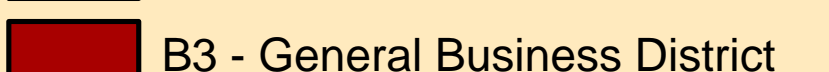

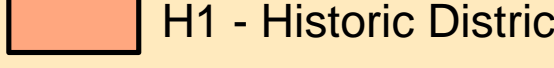
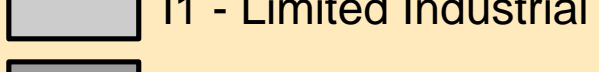
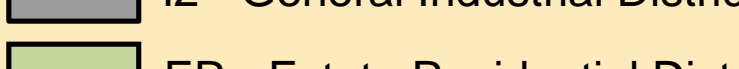


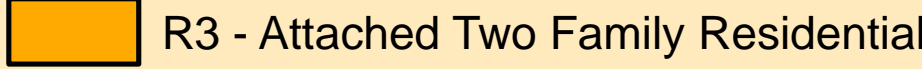
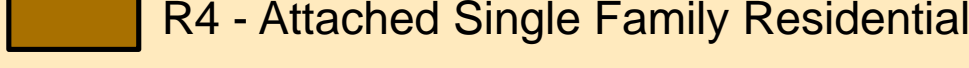
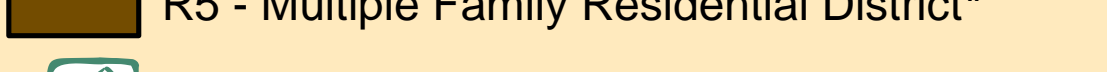
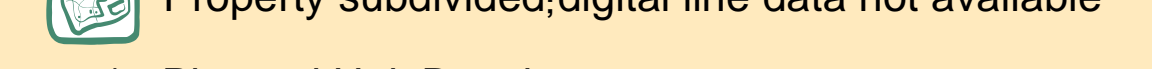






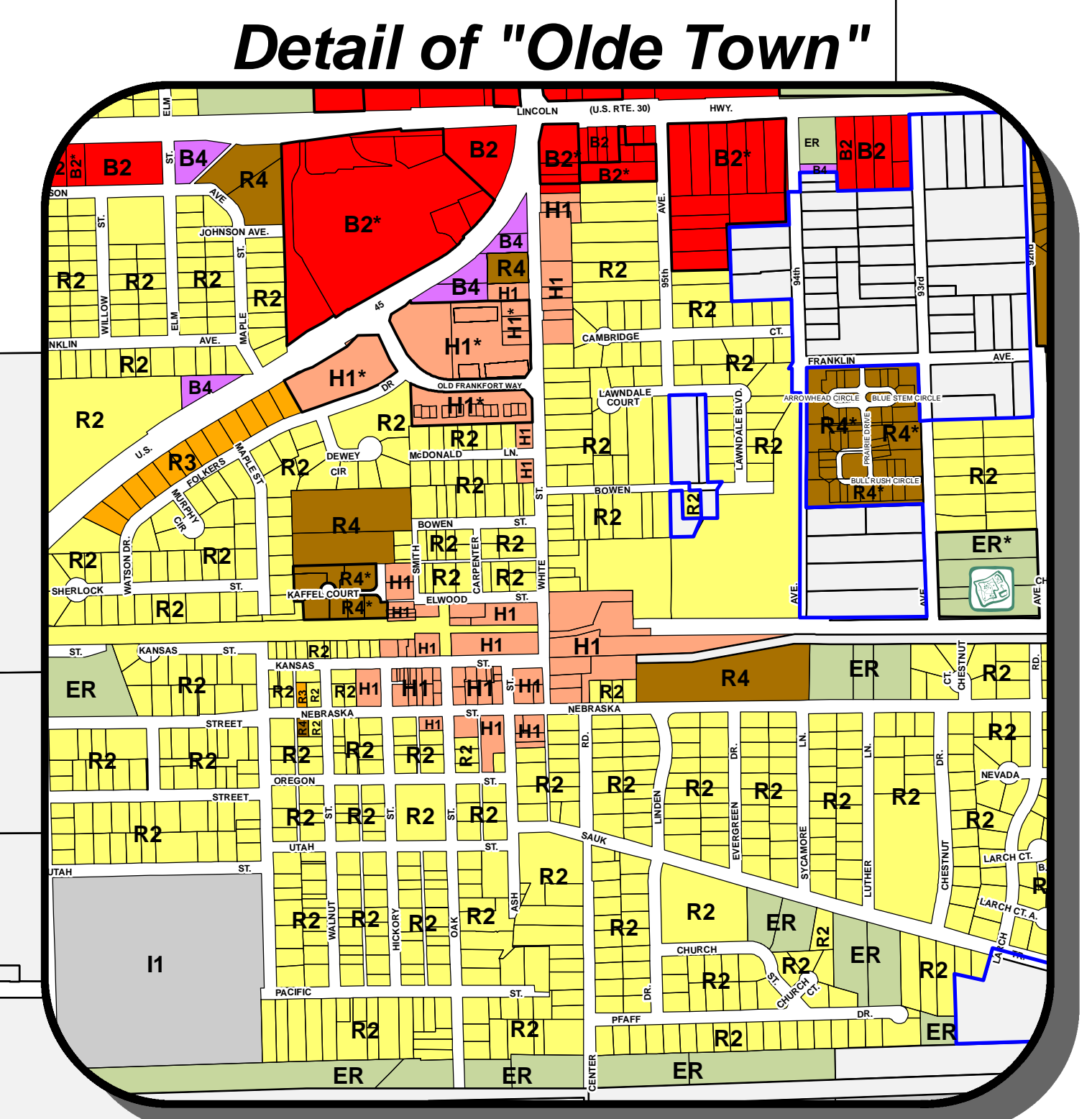
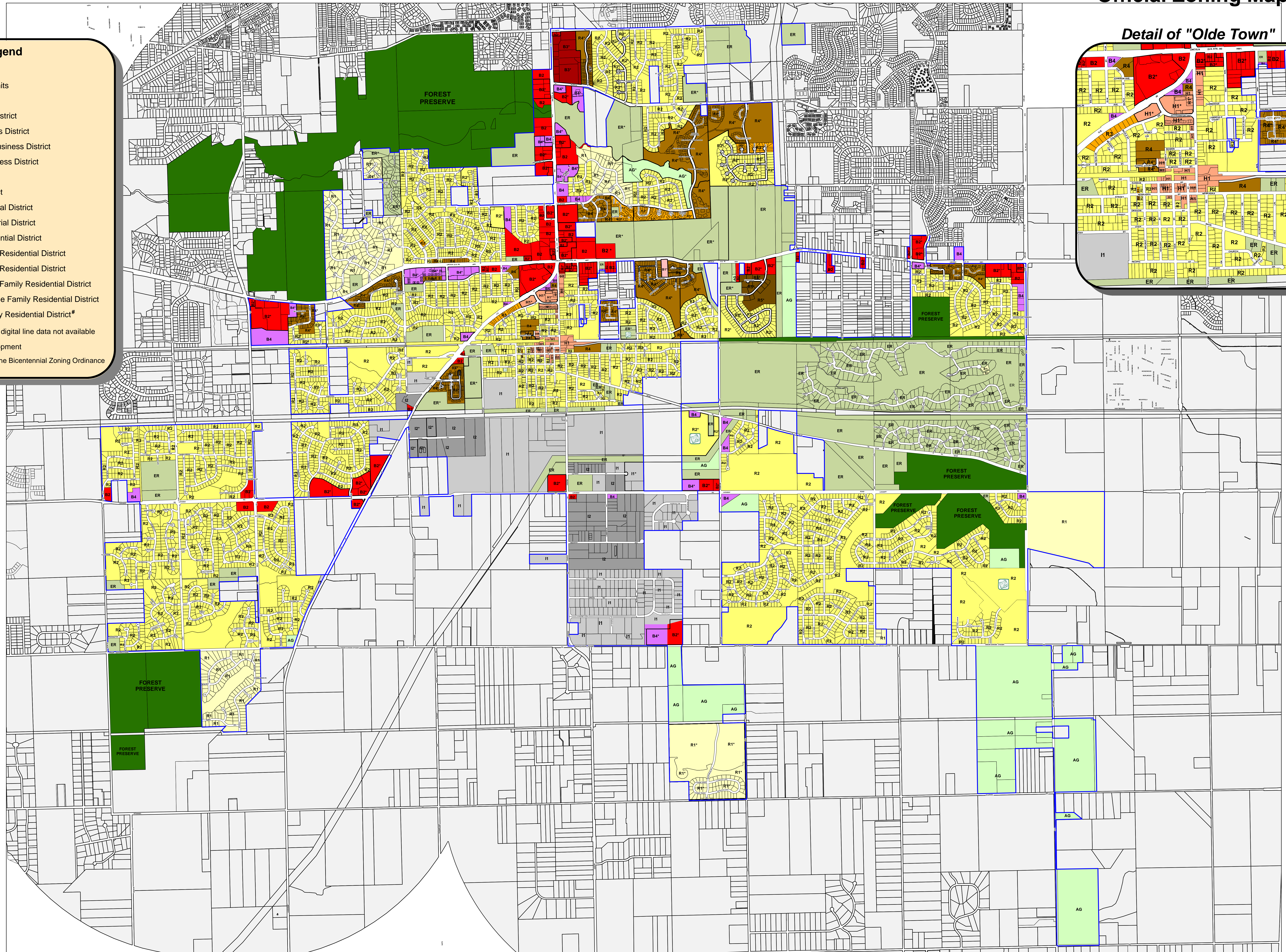
# VILLAGE OF FRANKFORT

INC • 1879

## Official Zoning Map

**Legend**

-  Village Limits
-  Outside Village Limits
-  Forest Preserve
-  AG - Agricultural District
-  B1 - Local Business District
-  B2 - Community Business District
-  B3 - General Business District
-  B4 - Office District
-  H1 - Historic District
-  I1 - Limited Industrial District
-  I2 - General Industrial District
-  ER - Estate Residential District
-  R1 - Single Family Residential District
-  R2 - Single Family Residential District
-  R3 - Attached Two Family Residential District
-  R4 - Attached Single Family Residential District
-  R5 - Multiple Family Residential District\*
-  Property subdivided; digital line data not available
-  \* - Planned Unit Development
-  # - Expired district from the Bicentennial Zoning Ordinance



Village of Frankfort GIS: March 13, 2014  
Adopted March 17, 2014

