






SEE MAP 6

TOWN OF FORT ERIE ZONING BY-LAW 129-90

SCHEDULE 'A' - MAP 8

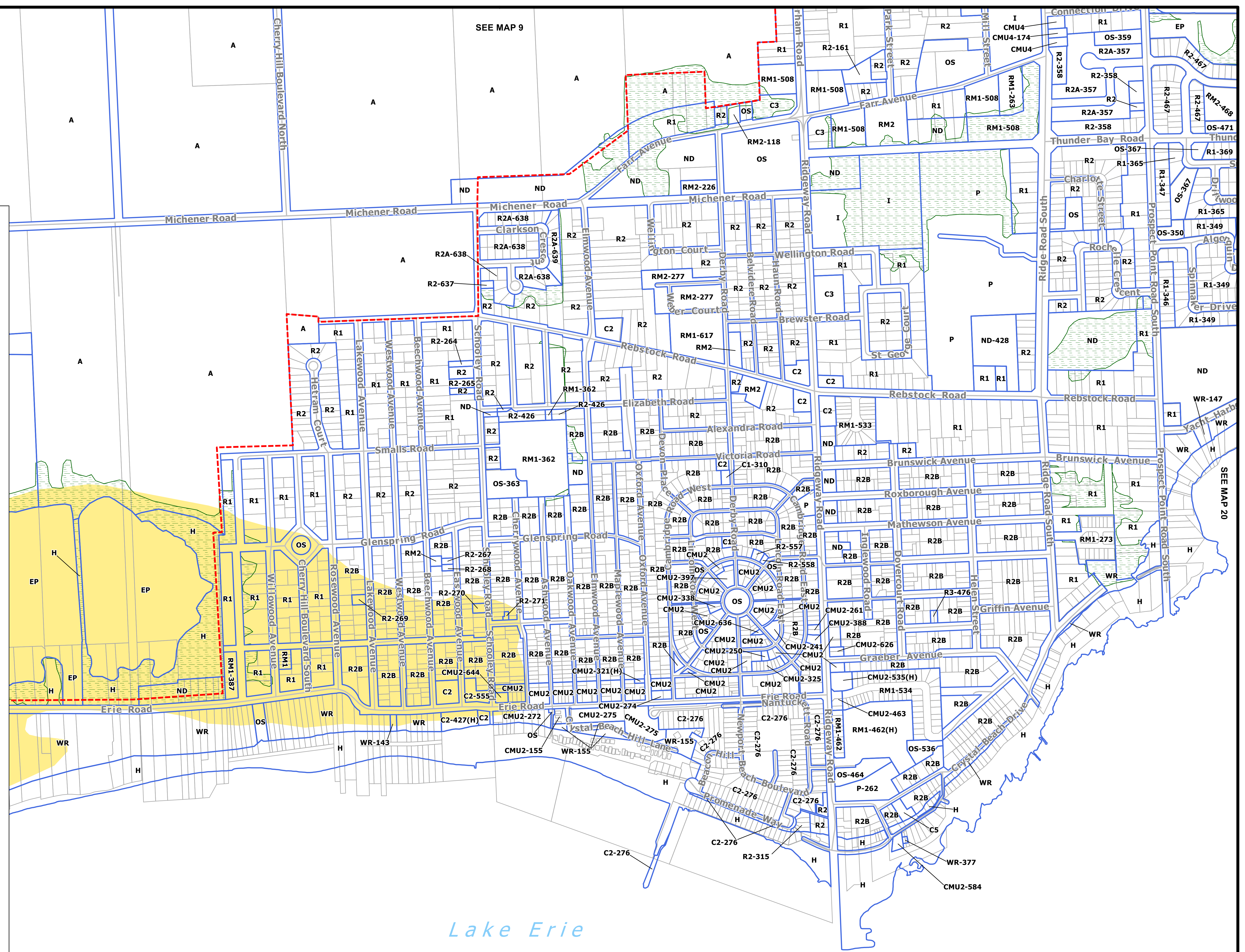
- A - Agricultural Zone
- C1 - Local Commercial Zone
- C2 - General Commercial Zone
- C2A - Central Business District Commercial Zone
- C3 - Highway Commercial Zone
- C4 - Automobile Service Station Zone
- C5 - Recreational Commercial Zone
- C6 - Regional Centre Commercial Zone
- C7 - Rural Commercial Zone
- CMU1 - Core Mixed Use 1 Zone
- CMU2 - Core Mixed Use 2 Zone
- CMU3 - Core Mixed Use 3 Zone
- CMU4 - Core Mixed Use 4 Zone
- CMU5 - Core Mixed Use 5 Zone
- CMU6 - Core Mixed Use 6 Zone
- DI - Dry Industrial Zone
- DP - Dune Protection Zone
- EI - Extractive Industrial Zone
- EP - Environmental Protection Zone
- ECU - Existing Commercial Use Zone
- EOS - Existing Open Space Zone
- H - Hazard Zone
- I - Institutional Zone
- IN - Industrial Zone
- MS - Motorsports Speedway Zone
- ND - Neighbourhood Development Zone
- OS - Open Space Zone
- P - Public Zone
- PI - Prestige Industrial Zone
- R1 - Residential 1 Zone
- R2 - Residential 2 Zone
- R2A - Residential 2A Zone
- R2B - Residential 2B Zone
- R3 - Residential 3 Zone
- RM1 - Residential Multiple 1 Zone
- RM2 - Residential Multiple 2 Zone
- RR - Rural Residential Zone
- RU - Rural Zone
- UEC - Urban Entertainment Centre Zone
- WR - Waterfront Residential Zone
- WRR - Waterfront Rural Residential Zone
- (H) - Holding Zone

-  EC - Environmental Conservation Overlay Zone
-  Zone Designation Boundary
-  Floodproofing Area 1
-  Property Boundary
-  Urban Boundary

0 400 m



Last Revised: December 23, 2019



Lake Erie

SEE MAP 20