

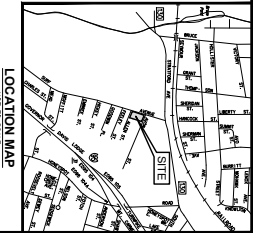
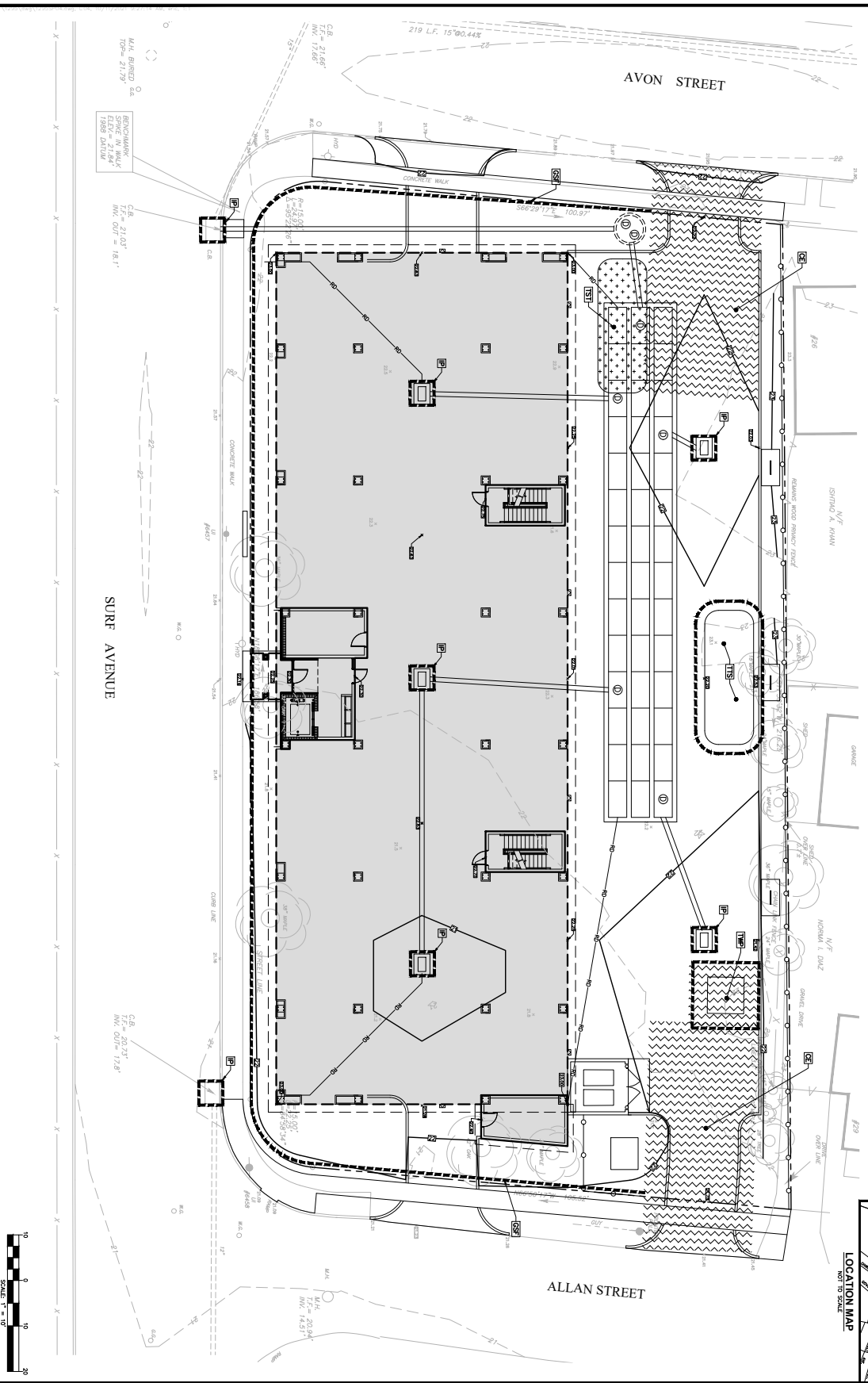


Neighborhood Context Map

SOIL EROSION AND SEDIMENT CONTROL LEGEND

NOTE: REFER TO SOIL EROSION AND SEDIMENT CONTROL MANUAL AND CHECK FOR ADDITIONAL INFORMATION

SYMBOL	KEY	DESCRIPTION	SYMBOL	KEY	DESCRIPTION
[Hatched pattern]	CE	CONSTRUCTION ENTRANCE	[Dashed line]	GSF	GEOTEXTILE Silt FENCE
[Hatched pattern]	TMF	TEMPORARY MESH FAD	[Dotted pattern]	IP	INLET PROTECTION
[Hatched pattern]	TTS	TEMPORARY TYPICAL STORAGE TANK SURROUNDED WITH GEOTEXTILE Silt FENCE	[Dotted pattern]	ISI	INLET PROTECTION PROVIDE 1% OF STORAGE VOLUME THE STORAGE VOLUME TO BE Silt STORAGE



OPPERA
 Civil, Structural, Mechanical, Electrical, Plumbing, Fire Protection, Energy, and Environmental Engineering
 3841 Main Street, Stratford, CT 06614
 Phone: (860) 283-1111
 Fax: (860) 283-1112

NO.	REV.	DATE	DESCRIPTION
1	1	10/13/21	START COMMENTS

PROPOSED RESIDENTIAL DEVELOPMENT
SURF AVENUE APARTMENTS
 24 SURF AVENUE
 STRATFORD, CT

PROJECT TITLE
 SOIL EROSION AND SEDIMENT CONTROL PLAN

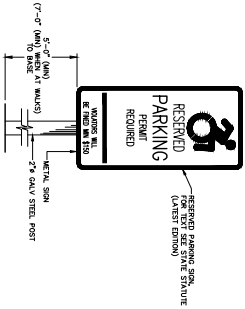
24 SURF AVENUE, LLC
 3841 MAIN STREET
 STRATFORD, CT 06614

SHEET TITLE
 SOIL EROSION AND SEDIMENT CONTROL PLAN

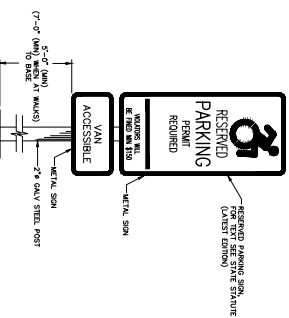
DESIGNED	SCALE	1"=10'
DRAWN	DATE	JUNE 17, 2021
CHECKED	PROJECT	NUMBER: PC1225
BY	FILE	12855904.DWG

SHEET NUMBER
C-4

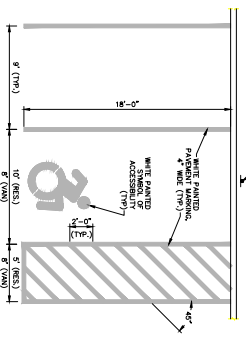




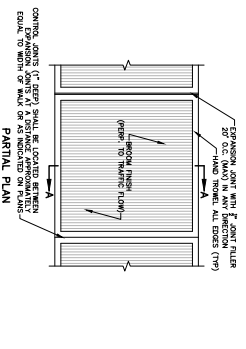
NOTES:
 1. RECOMMENDATIONS BY SIGNER WILL BE REPRESENTATIVE (THOUGH NOT BINDING) OF THE SIGNER'S PROFESSIONAL JUDGMENT. THE SIGNER'S RESPONSIBILITY IS TO PROVIDE ACCURATE INFORMATION TO THE CLIENT.
 2. PART WITH ONE COAT OF 7-8 PART EPOXY PRIMER (SHEWAN WILLYAS UNIDUR 7000) AND TWO COATS OF 2-3 PART EPOXY FINISH (SHEWAN WILLYAS UNIDUR 7000) SHALL BE APPLIED TO THE SIGN.



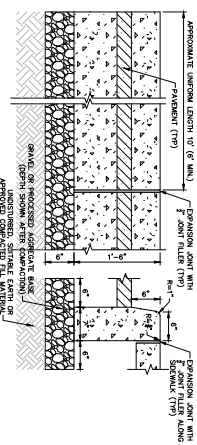
NOTES:
 1. RECOMMENDATIONS BY SIGNER WILL BE REPRESENTATIVE (THOUGH NOT BINDING) OF THE SIGNER'S PROFESSIONAL JUDGMENT. THE SIGNER'S RESPONSIBILITY IS TO PROVIDE ACCURATE INFORMATION TO THE CLIENT.
 2. PART WITH ONE COAT OF 7-8 PART EPOXY PRIMER (SHEWAN WILLYAS UNIDUR 7000) AND TWO COATS OF 2-3 PART EPOXY FINISH (SHEWAN WILLYAS UNIDUR 7000) SHALL BE APPLIED TO THE SIGN.



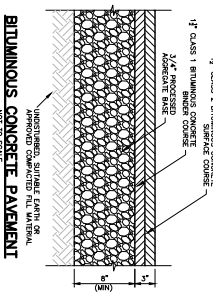
NOTE: RESERVED SPACE VAN = VAN ACCESSIBLE SPACE
 VAN = VAN ACCESSIBLE SPACE



CONTROL JOINTS (1\"/>



NOTES:
 1. CONCRETE FOR CURB SHALL BE 4\"/>



UNDESIGNED, SMOOTH LAYER OR FILLER SHALL BE PLACED IN 6\"/>



CIRCLE BIKE RACK
 Circle, minimalist design for metro areas.
 • 2 contact points for locking frame and wheels
 • 100% galvanized steel or anodized powder coating
 • Mounting hardware included

MODEL NO.	DESCRIPTION	SIZE	BIKE CAPACITY	WT.
ES622	Circle	35 x 17 x 33"	2	32

NOTE:
 1. BIKE RACK TO BE USED, NO 1-ES622 AS PROVIDED BY CODE 1-800-296-5818 (OR LOCAL).
 2. COLOR TO BE PROVIDED BY OWNER.
 NOT TO SCALE

NO.	REV.	DATE	DESCRIPTION
1	1	10/17/21	BIKE RACK

NO.	REV.	DATE	DESCRIPTION

PROJECT TITLE
PROPOSED RESIDENTIAL DEVELOPMENT 'SURF AVENUE APARTMENTS'
 24 SURF AVENUE
 STRATFORD, CT 06461

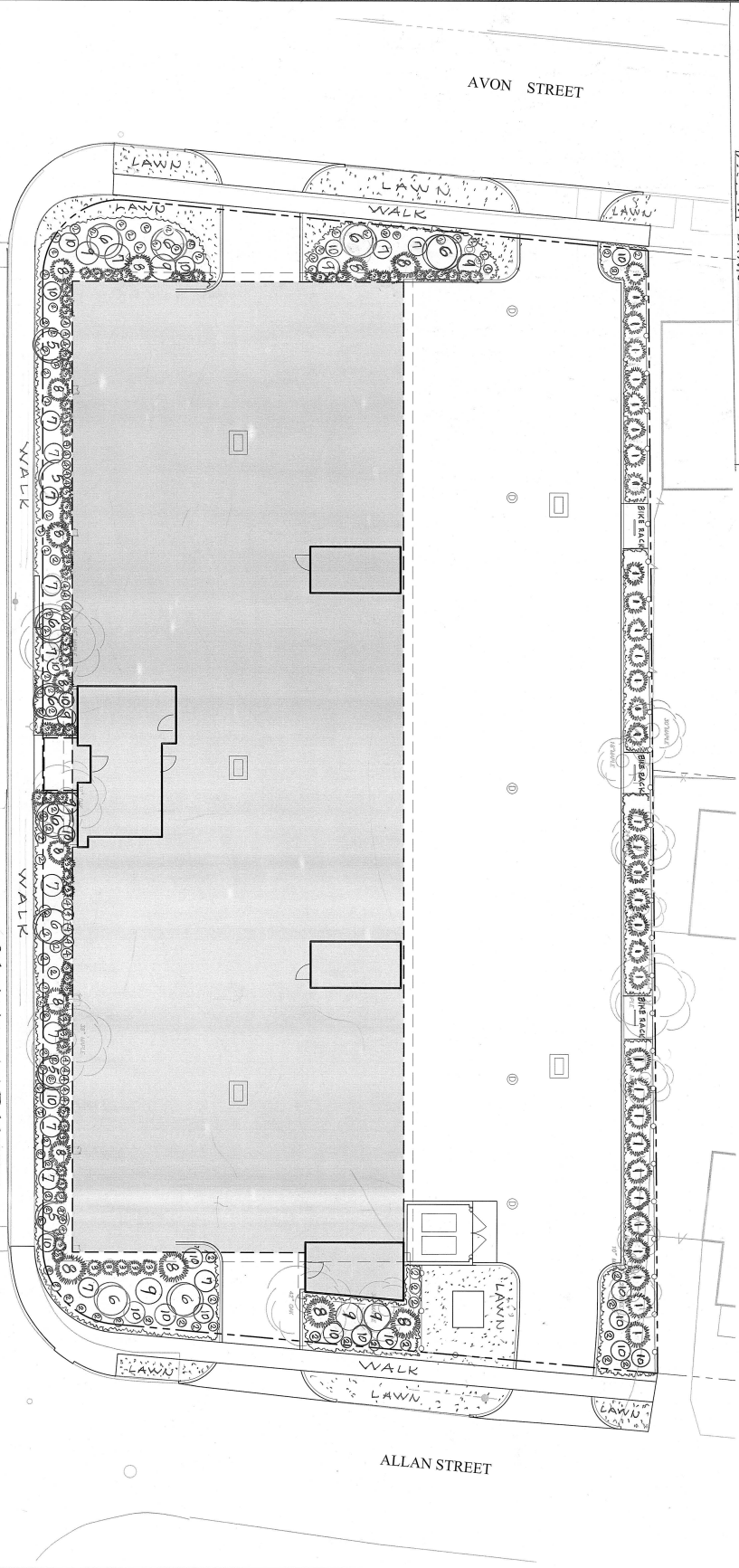
24 SURF AVENUE, LLC
 3841 MAIN STREET
 STRATFORD, CT 06461

SHEET TITLE
DETAILS 1

DESIGNED BY	SCALE	AS NOTED
BRN	DATE	JUNE 17, 2021
CHECKED BY	PROJECT NUMBER	PC 226
DATE	FILE	1260702.DWG

PLANTING LEGEND

- TALL EVERGREEN TREES
- SHORT EVERGREEN SHRUBS
- MISC. INDIVIDUAL SHRUBS
- PLANT BED AREA MULCHED
- LAWN




PLANT LIST

KEY	PLANT NAME	SIZE
1	EMERALD GREEN AREOPHYLLAE-TUDIA OCCIDENTALIS-EMERALD GREEN	5'-6' HT.
2	BLUE STAKE SUIPERA - SUIPERA SUIPERA	3'-4' HT.
3	LICK STICK YEW - TAXUS LEUCOCARPUS	3 1/2'-4' HT.
4	SEMI-ANGEL SENECIO GINKGO - GINKGO BILOBA	4' HT.
5	FRANZOSIA SHARPE - AGEA FREEMANNI "ARMSTRONG"	3' CAL. 6" MIN. BEAUCH HT.
6	FRANZOSIA SHARPE - AGEA FREEMANNI "ARMSTRONG"	3' CAL. 6" MIN. BEAUCH HT.
7	FRANZOSIA SHARPE - AGEA FREEMANNI "ARMSTRONG"	3' CAL. 6" MIN. BEAUCH HT.
8	FRANZOSIA SHARPE - AGEA FREEMANNI "ARMSTRONG"	3' CAL. 6" MIN. BEAUCH HT.
9	FRANZOSIA SHARPE - AGEA FREEMANNI "ARMSTRONG"	3' CAL. 6" MIN. BEAUCH HT.
10	FRANZOSIA SHARPE - AGEA FREEMANNI "ARMSTRONG"	3' CAL. 6" MIN. BEAUCH HT.
11	FRANZOSIA SHARPE - AGEA FREEMANNI "ARMSTRONG"	3' CAL. 6" MIN. BEAUCH HT.
12	FRANZOSIA SHARPE - AGEA FREEMANNI "ARMSTRONG"	3' CAL. 6" MIN. BEAUCH HT.
13	FRANZOSIA SHARPE - AGEA FREEMANNI "ARMSTRONG"	3' CAL. 6" MIN. BEAUCH HT.
14	FRANZOSIA SHARPE - AGEA FREEMANNI "ARMSTRONG"	3' CAL. 6" MIN. BEAUCH HT.
15	FRANZOSIA SHARPE - AGEA FREEMANNI "ARMSTRONG"	3' CAL. 6" MIN. BEAUCH HT.
16	FRANZOSIA SHARPE - AGEA FREEMANNI "ARMSTRONG"	3' CAL. 6" MIN. BEAUCH HT.
17	FRANZOSIA SHARPE - AGEA FREEMANNI "ARMSTRONG"	3' CAL. 6" MIN. BEAUCH HT.
18	FRANZOSIA SHARPE - AGEA FREEMANNI "ARMSTRONG"	3' CAL. 6" MIN. BEAUCH HT.
19	FRANZOSIA SHARPE - AGEA FREEMANNI "ARMSTRONG"	3' CAL. 6" MIN. BEAUCH HT.
20	FRANZOSIA SHARPE - AGEA FREEMANNI "ARMSTRONG"	3' CAL. 6" MIN. BEAUCH HT.
21	FRANZOSIA SHARPE - AGEA FREEMANNI "ARMSTRONG"	3' CAL. 6" MIN. BEAUCH HT.
22	FRANZOSIA SHARPE - AGEA FREEMANNI "ARMSTRONG"	3' CAL. 6" MIN. BEAUCH HT.
23	FRANZOSIA SHARPE - AGEA FREEMANNI "ARMSTRONG"	3' CAL. 6" MIN. BEAUCH HT.
24	FRANZOSIA SHARPE - AGEA FREEMANNI "ARMSTRONG"	3' CAL. 6" MIN. BEAUCH HT.
25	FRANZOSIA SHARPE - AGEA FREEMANNI "ARMSTRONG"	3' CAL. 6" MIN. BEAUCH HT.
26	FRANZOSIA SHARPE - AGEA FREEMANNI "ARMSTRONG"	3' CAL. 6" MIN. BEAUCH HT.

SURF AVENUE

GENERAL NOTES

1. REMOVE ALL EXISTING ROOTS & DEBRIS TO ACHIEVE A 3 FT DEEP FRESH SOIL PLANT BED SUITABLE FOR NEW PLANTING. AND LAWN AREAS. SCREEN, NO STONES.
2. TOPSOIL THE TOP 6" FOR NEW PLANTING.
3. NO PLANT SUBSTITUTIONS WITHOUT PRIOR LANDSCAPE ARCHITECT OR IN WRITING.
4. APPLY 1/2" MULCH TO ALL PLANT BEDS AND SUNSHADE BERBERIS. IE "BERBERIS".
5. PROVIDE ONE YEAR GUARANTEE. REPLACE UNHEALTHY PLANTS.
6. MULCH ALL PLANT BEDS WITH 3" SHADDED BARK. NO DYES, SUBMIT SAMPLES FOR APPROVAL PRIOR TO INSTALL.
7. LANDSCAPE ARCHITECT SHALL REPRESENTATIVE SAMPLES FOR APPROVAL PRIOR TO PLANTING AND SHALL BE SOIL MIX OF 50% BLUEGRASS 50% PERENNIAL RYE.
8. LAWN SEED SHALL BE SOIL MIX OF 50% BLUEGRASS 50% PERENNIAL RYE.



SHESCAPE, P.C.
 LANDSCAPE ARCHITECT
 623 GALE STREET
 HILSDORF CT 06446
 PHONE: (860) 515-5589

NO.	BY	DATE	DESCRIPTION

PROPOSED
RESIDENTIAL DEVELOPMENT
SURF AVENUE APARTMENTS
 24 SURF AVENUE
 STRATFORD, CT

24 SURF AVENUE, LLC
 3241 MAIN STREET
 STRATFORD, CT 06864

LANDSCAPING PLAN

DESIGNED: SCALE: 1"=10'

DRAWN BY: DATE: OCT 13, 2021

CHECKED BY: PROJECT NUMBER: 1258

FILE: 1258.DWG

SEAL: SHEET NUMBER: L-1

