











# JARCO: Hilltop Area



Created By: Ian Fitzgerald  
Date: June 13, 2001  
Software: ArcGIS 8.1

### Legend

-  Parcel
  Bridge
  EdgeOfPavement  
 RailLot
  MajorWaterway
  RailTracks  
 Building
  MinorWaterway
  Contours



1 inch equals 100 feet

