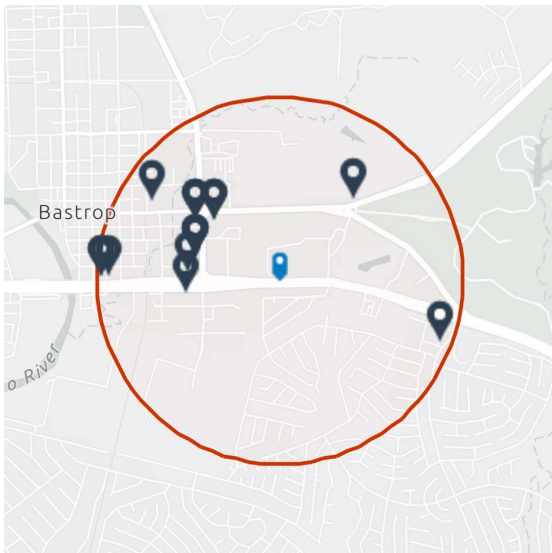


Ring of 1 mile

Company/Business Name	Street	City	State	Employees	Sales (\$000)	Distance
SUBWAY	STATE HIGHWAY 95	BASTROP	TX	8	322	0.5
SUPER DONUTS	STATE HIGHWAY 95	BASTROP	TX	2	81	0.5
SAIGON LLC	STATE HIGHWAY 95	BASTROP	TX	6	242	0.5
LAREDO TACO CO	STATE HIGHWAY 95	BASTROP	TX	6	242	0.5
KFC	STATE HIGHWAY 95	BASTROP	TX	20	804	0.5
POPEYES	HIGHWAY 71 E	BASTROP	TX	20	804	0.5
JACK IN THE BOX	HIGHWAY 71 E	BASTROP	TX	12	584	0.5
SIAM THAI THAI CUISINE	STATE HIGHWAY 95	BASTROP	TX	3	121	0.6
KNYAW	STATE HIGHWAY 95	BASTROP	TX	3	0	0.6
ROADHOUSE	HIGHWAY 21 E	BASTROP	TX	18	724	0.6
GRAMMY'S COUNTRY KITCHEN-FARM	CHESTNUT ST	BASTROP	TX	6	242	0.8
TAQUTIOS EL TAPATIO	COLLEGE ST	BASTROP	TX	6	242	0.9
SIAM THAI FOOD	TAHITIAN DR	BASTROP	TX	2	81	0.9
CEDAR DYNASTY LLC	COLLEGE ST	BASTROP	TX	0	0	1.0
CEDAR'S MEDITERRANEAN GRILL	COLLEGE ST	BASTROP	TX	11	442	1.0

Closest 15 locations



Average Annual Spend per Household on Eating Out



\$328

Breakfast



\$1,035

Lunch



\$1,540

Dinner



0

Bakers
(Retail)



0

Bars and
Pubs



0

Coffee
Shops



0

Juice
Bars



1

Doughnut
Shops



0

Ice Cream
Parlors



0

Pizza
Restaurants



14

Other
Restaurants

2,098

Population

809

Households

2.38

Avg Size
Household

40.0

Median
Age

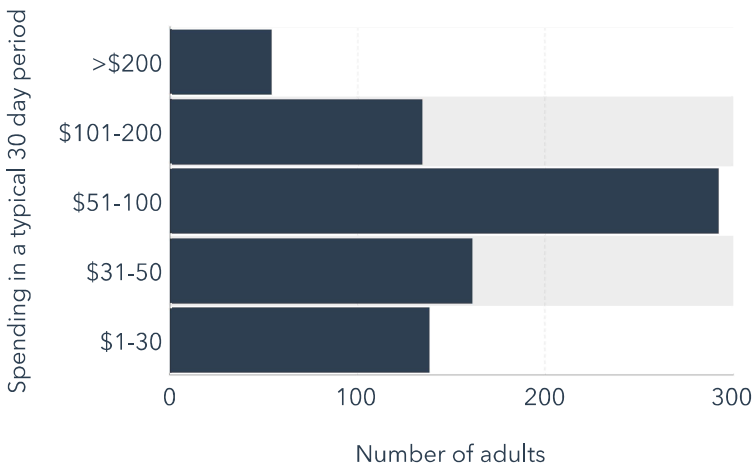
\$65,957

Median
Household Income

\$251,359

Median
Home Value

Family Restaurants Market Potential



Annual Household Spending

\$3,179

Meals at
Restaurants

\$504

Food & Drink
on Trips

Local Business Summary

228

Total
Businesses

2,051

Total
Employees

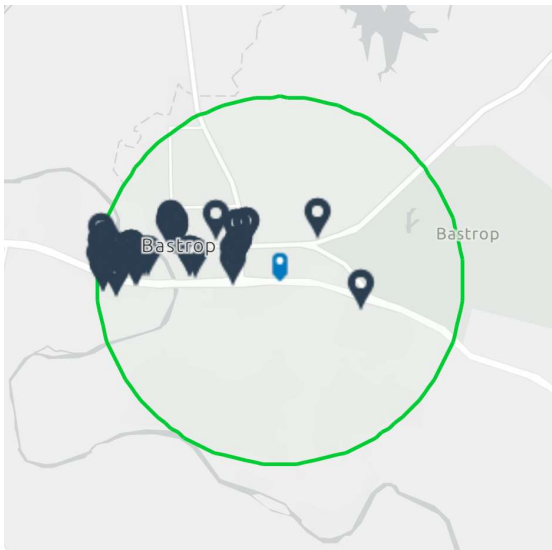
2204E TX-71 W, Bastrop, Texas, 78602 2

Ring of 2 miles



Company/Business Name	Street	City	State	Employees	Sales (\$000)	Distance
SUBWAY	STATE HIGHWAY 95	BASTROP	TX	8	322	0.5
SUPER DONUTS	STATE HIGHWAY 95	BASTROP	TX	2	81	0.5
SAIGON LLC	STATE HIGHWAY 95	BASTROP	TX	6	242	0.5
LAREDO TACO CO	STATE HIGHWAY 95	BASTROP	TX	6	242	0.5
KFC	STATE HIGHWAY 95	BASTROP	TX	20	804	0.5
POPEYES	HIGHWAY 71 E	BASTROP	TX	20	804	0.5
JACK IN THE BOX	HIGHWAY 71 E	BASTROP	TX	12	584	0.5
SIAM THAI THAI CUISINE	STATE HIGHWAY 95	BASTROP	TX	3	121	0.6
KNYAW	STATE HIGHWAY 95	BASTROP	TX	3	0	0.6
ROADHOUSE	HIGHWAY 21 E	BASTROP	TX	18	724	0.6
GRAMMY'S COUNTRY KITCHEN-FARM	CHESTNUT ST	BASTROP	TX	6	242	0.8
TAQUTIOS EL TAPATIO	COLLEGE ST	BASTROP	TX	6	242	0.9
SIAM THAI FOOD	TAHITIAN DR	BASTROP	TX	2	81	0.9
CEDAR DYNASTY LLC	COLLEGE ST	BASTROP	TX	0	0	1.0
CEDAR'S MEDITERRANEAN GRILL	COLLEGE ST	BASTROP	TX	11	442	1.0
BASE CAMP DELI	PINE ST	BASTROP	TX	6	242	1.2
GRACE MILLER GRACIE'S	PINE ST	BASTROP	TX	7	282	1.2
STOREHOUSE MARKET & EATERY	MAIN ST	BASTROP	TX	4	0	1.2
MAXINE'S ON MAIN	MAIN ST	BASTROP	TX	12	483	1.2

Closest 52 locations



Average Annual Spend per Household on Eating Out



\$344

Breakfast



\$1,070

Lunch



\$1,615

Dinner

2204E TX-71 W, Bastrop, Texas, 78602 2

Ring of 2 miles



4

Bakers (Retail)



0

Bars and Pubs



1

Coffee Shops



0

Juice Bars



4

Doughnut Shops



1

Ice Cream Parlors



3

Pizza Restaurants



39

Other Restaurants

9,724

Population

3,703

Households

2.52

Avg Size Household

40.1

Median Age

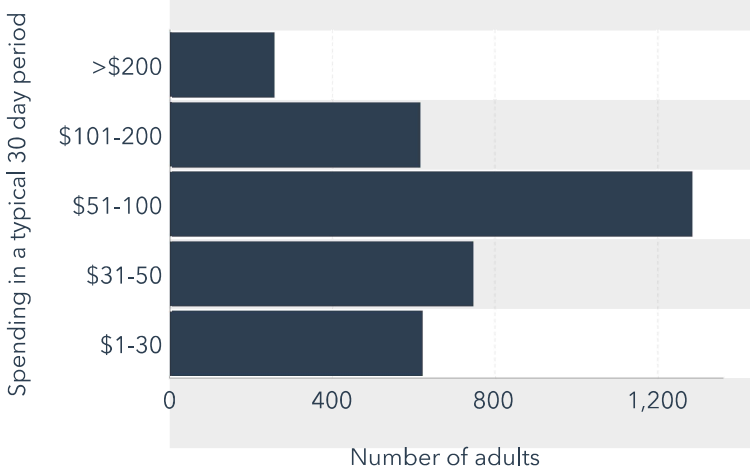
\$60,839

Median Household Income

\$238,388

Median Home Value

Family Restaurants Market Potential



Annual Household Spending

\$3,310

Meals at Restaurants

\$535

Food & Drink on Trips

Local Business Summary

621

Total Businesses

5,355

Total Employees

Source: This infographic contains data provided by Esri-U.S. BLS, Esri-MRI-Simmons, Esri, Esri-Data Axle. The vintage of the data is 2022, 2027.

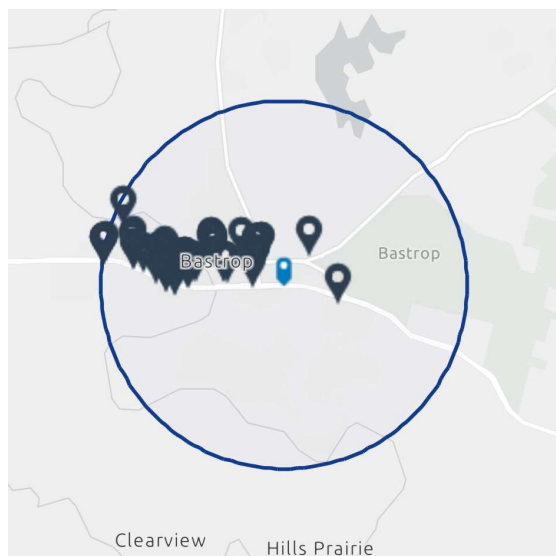
2204E TX-71 W, Bastrop, Texas, 78602 2

Ring of 3 miles



Company/Business Name	Street	City	State	Employees	Sales (\$000)	Distance
SUBWAY	STATE HIGHWAY 95	BASTROP	TX	8	322	0.5
SUPER DONUTS	STATE HIGHWAY 95	BASTROP	TX	2	81	0.5
SAIGON LLC	STATE HIGHWAY 95	BASTROP	TX	6	242	0.5
LAREDO TACO CO	STATE HIGHWAY 95	BASTROP	TX	6	242	0.5
KFC	STATE HIGHWAY 95	BASTROP	TX	20	804	0.5
POPEYES	HIGHWAY 71 E	BASTROP	TX	20	804	0.5
JACK IN THE BOX	HIGHWAY 71 E	BASTROP	TX	12	584	0.5
SIAM THAI THAI CUISINE	STATE HIGHWAY 95	BASTROP	TX	3	121	0.6
KNYAW	STATE HIGHWAY 95	BASTROP	TX	3	0	0.6
ROADHOUSE	HIGHWAY 21 E	BASTROP	TX	18	724	0.6
GRAMMY'S COUNTRY KITCHEN-FARM	CHESTNUT ST	BASTROP	TX	6	242	0.8
TAQUTIOS EL TAPATIO	COLLEGE ST	BASTROP	TX	6	242	0.9
SIAM THAI FOOD	TAHITIAN DR	BASTROP	TX	2	81	0.9
CEDAR DYNASTY LLC	COLLEGE ST	BASTROP	TX	0	0	1.0
CEDAR'S MEDITERRANEAN GRILL	COLLEGE ST	BASTROP	TX	11	442	1.0
BASE CAMP DELI	PINE ST	BASTROP	TX	6	242	1.2
GRACE MILLER GRACIE'S	PINE ST	BASTROP	TX	7	282	1.2
STOREHOUSE MARKET & EATERY	MAIN ST	BASTROP	TX	4	0	1.2
MAXINE'S ON MAIN	MAIN ST	BASTROP	TX	12	483	1.2

Closest 69 locations




Average Annual Spend per Household on Eating Out



\$346

Breakfast



\$1,074

Lunch



\$1,628

Dinner

Source: This infographic contains data provided by Esri-U.S. BLS, Esri-MRI-Simmons, Esri, Esri-Data Axle. The vintage of the data is 2022, 2027.

2204E TX-71 W, Bastrop, Texas, 78602 2

Ring of 3 miles

Eating Places



5

Bakers (Retail)



0

Bars and Pubs



2

Coffee Shops



1

Juice Bars



5

Doughnut Shops



2

Ice Cream Parlors



4

Pizza Restaurants



50

Other Restaurants

15,336

Population

5,959

Households

2.49

Avg Size Household

41.5

Median Age

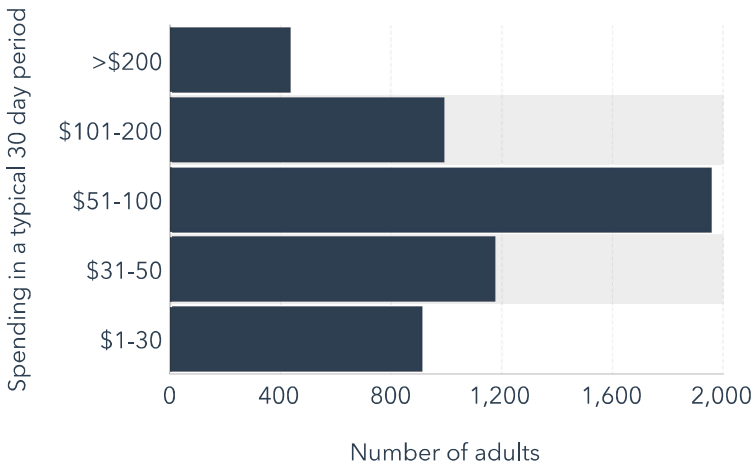
\$63,223

Median Household Income

\$246,753

Median Home Value

Family Restaurants Market Potential



Annual Household Spending

\$3,328

Meals at Restaurants

\$548

Food & Drink on Trips

Local Business Summary

865

Total Businesses

7,720

Total Employees