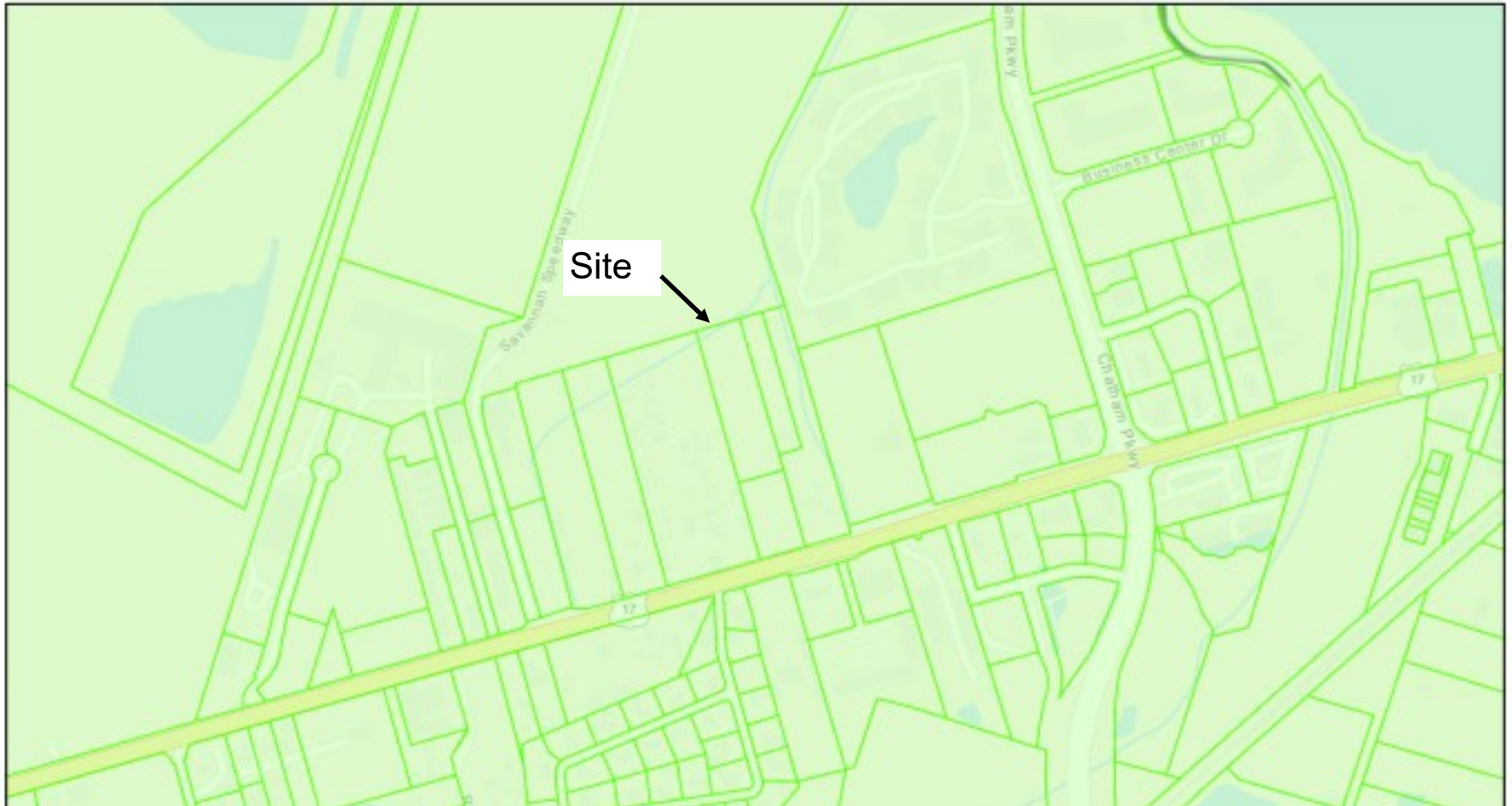


# 4420 Ogeechee Flood Zone



This Information is provided for advertising and general information purposes only and is subject to errors, omissions, prior sales/leases and withdrawal without notice. NO REPRESENTATION OR WARRANTY IS GIVEN, EXPRESS OR IMPLIED, AS TO THE ACCURACY OF THE INFORMATION contained herein. You assume without limitation all risk, all liability for loss and damages resulting from reliance on this information. **Buyer has the responsibility to verify all information contained herein.**

7/26/2024, 9:16:27 AM

Effective Flood Zones (2018)




X\_500 - Inside the 500 year Flood Zone



X - Outside the 500 year Flood Zone



Property Boundaries (Parcels)



Esri Community Maps Contributors, City of Hinesville, Savannah Area GIS, © OpenStreetMap, Microsoft, Esri, TomTom, Garmin, SafeGraph, ©



SAGIS

# 4420 Ogeechee Geology



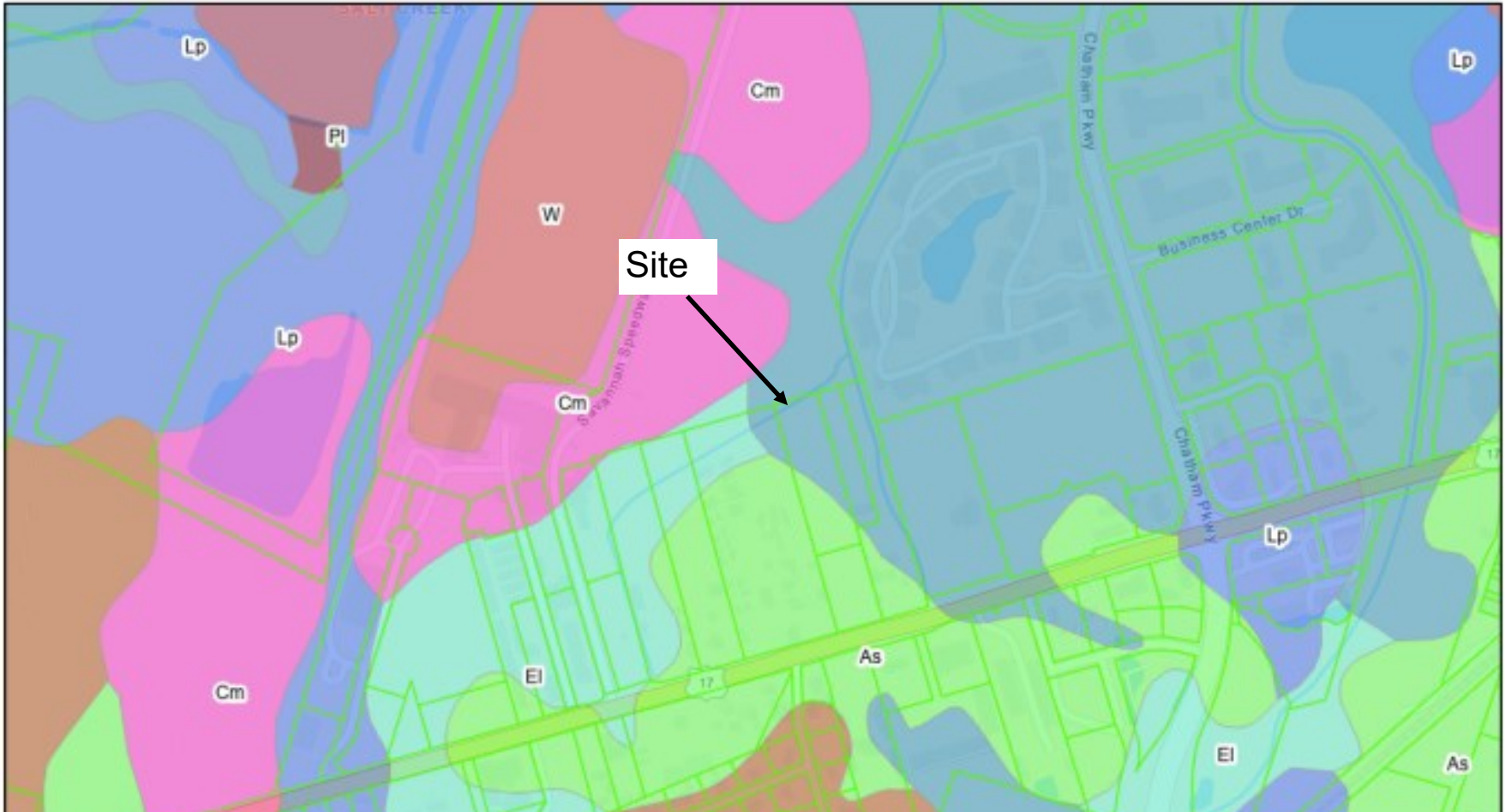
This Information is provided for advertising and general information purposes only and is subject to errors, omissions, prior sales/leases and withdrawal without notice. NO REPRESENTATION OR WARRANTY IS GIVEN, EXPRESS OR IMPLIED, AS TO THE ACCURACY OF THE INFORMATION contained herein. You assume without limitation all risk, all liability for loss and damages resulting from reliance on this information. **Buyer has the responsibility to verify all information contained herein.**

7/26/2024, 9:19:12 AM

Geology  Property Boundaries (Parcels)  
 Qpmi

1:9,028  
0 0.05 0.1 0.2 mi  
0 0.1 0.2 0.4 km  
Esri Community Maps Contributors, City of Hinesville, Savannah Area GIS, © OpenStreetMap, Microsoft, Esri, TomTom, Garmin, SafeGraph,

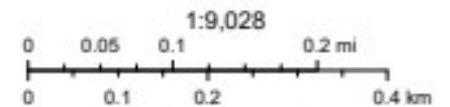
# 4420 Ogeechee Soils



This Information is provided for advertising and general information purposes only and is subject to errors, omissions, prior sales/leases and withdrawal without notice. NO REPRESENTATION OR WARRANTY IS GIVEN, EXPRESS OR IMPLIED, AS TO THE ACCURACY OF THE INFORMATION contained herein. You assume without limitation all risk, all liability for loss and damages resulting from reliance on this information. **Buyer has the responsibility to verify all information contained herein.**

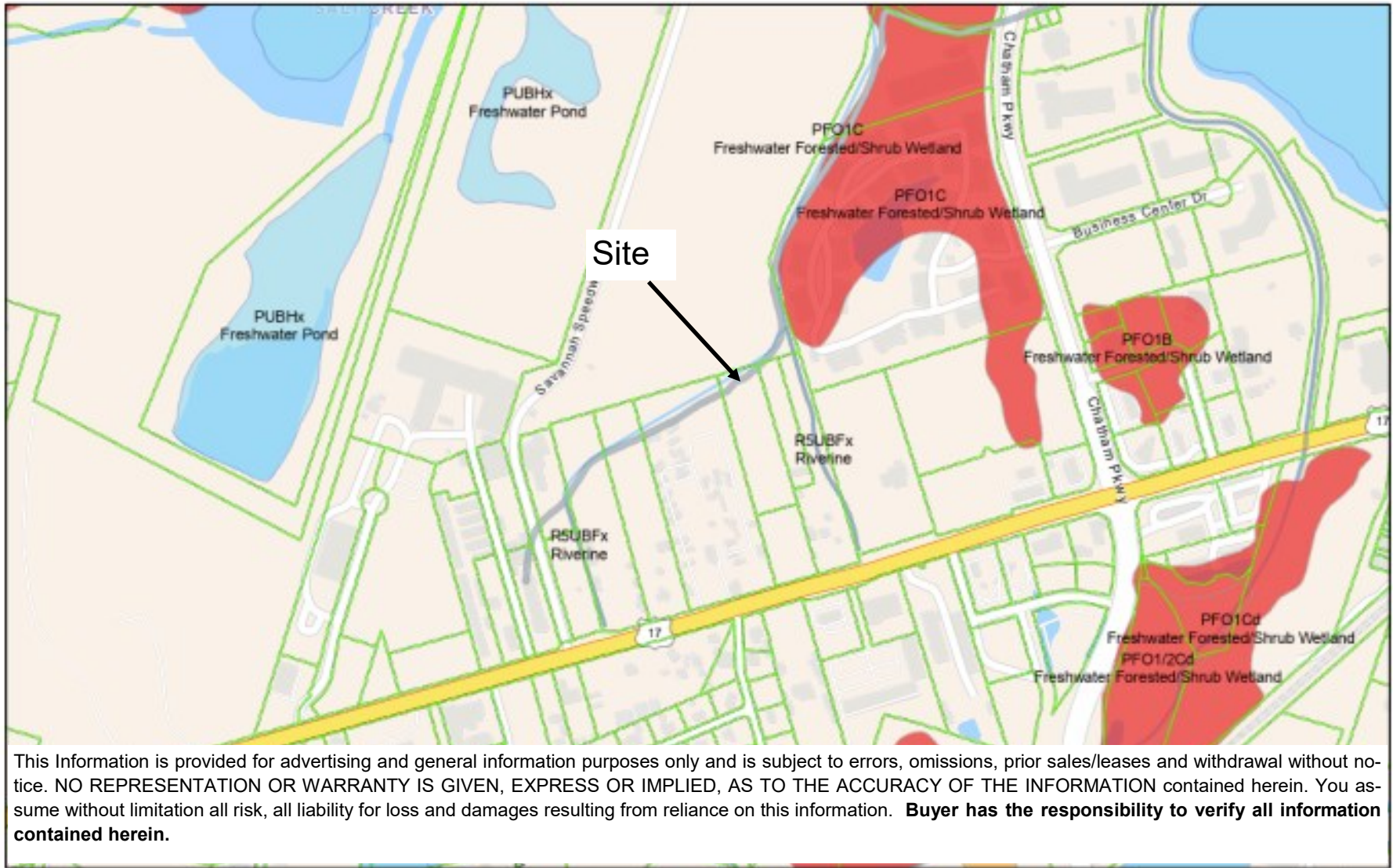
7/26/2024, 9:20:05 AM

Soils	Cape Fear Soils	Lakeland sand	Olustee fine sand
	Chipley fine sand	Ocala complex	Pelham loamy sand
Albany fine sand	Ellabelle loamy sand	Ogeechee loamy fine sand	Property Boundaries (Parcels)



Eari Community Maps Contributors, City of Hinesville, Savannah Area GIS, © OpenStreetMap, Microsoft, Esri, TomTom, Garmin, SafeGraph, SAGIS

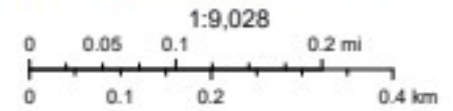
# 4420 Ogeechee Wetlands NWI



7/26/2024, 9:18:12 AM

## Wetlands NWI

- Freshwater Emergent Wetland
- Freshwater Forested/Shrub Wetland
- Riverine
- Freshwater Pond or Lake
- Property Boundaries (Parcels)



East Community Maps Contributors, City of Hinesville, Savannah Area GIS, © OpenStreetMap, Microsoft, Esri, TomTom, Garmin, SafeGraph, SafeGraph,

SAGIS

East Community Maps Contributors, City of Hinesville, Savannah Area GIS, © OpenStreetMap, Microsoft, Esri, TomTom, Garmin, SafeGraph, GeoTechnologies, Inc, METINASA, USGS, EPA, NPS, US Census Bureau, USDA, USFWS | SAGIS | SAGIS, Chatham