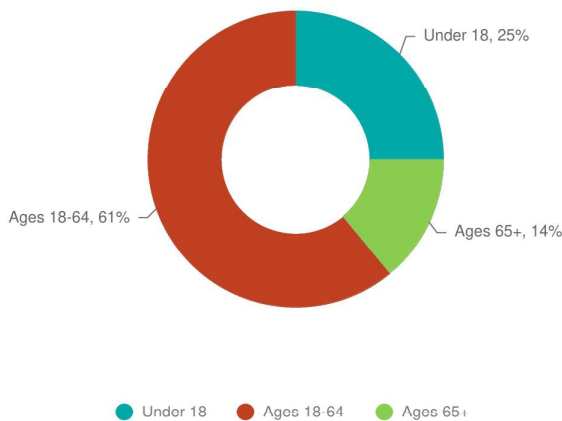


# INFOGRAPHIC: POPULATION TRENDS (RING: 5 MILE RADIUS)


## POPULATION TRENDS AND KEY INDICATORS 5 Miles Ring

<b>178,502</b> Population	<b>61,986</b> Households	<b>36.8</b> Median Age
<b>2.86</b> Avg Size Household	<b>\$66,381</b> Median Household Income	<b>\$283,494</b> Median Home Value
<b>73</b> Wealth Index	<b>84</b> Housing Affordability	<b>72.4</b> Diversity Index

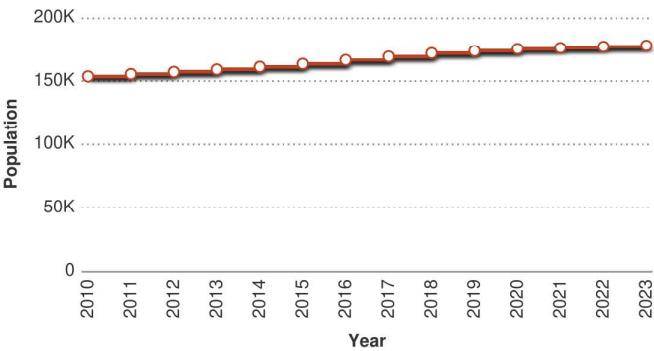
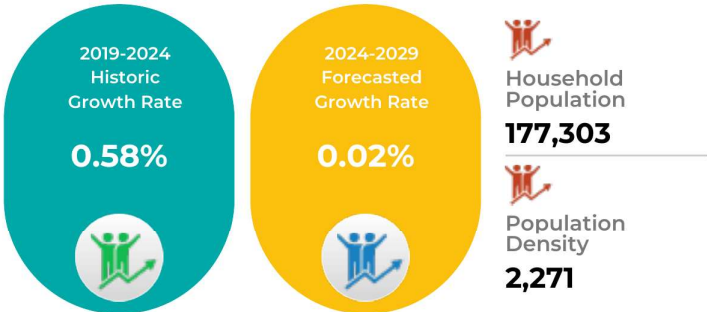
## POPULATION BY AGE



## POPULATION BY GENERATION



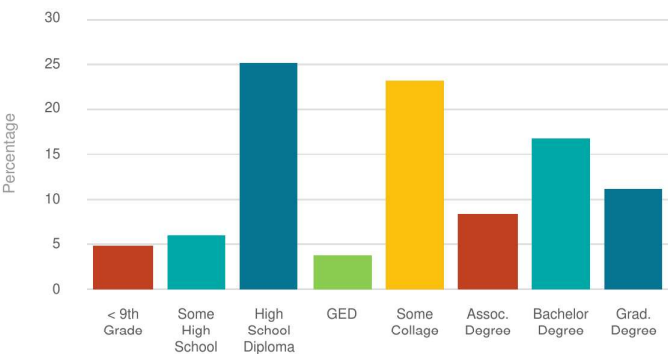
## HISTORICAL & FORECAST POPULATION



## DAYTIME POPULATION



## POPULATION BY EDUCATION



Copyright © 2024 TheAnalyst PRO by CRE Tech, Inc. <https://TheAnalystPRO.com>  
This infographic contains data provided by Esri.

**1109 E PLEASANT RUN RD**  
1109 E Pleasant Run Rd, De Soto, TX, 75115

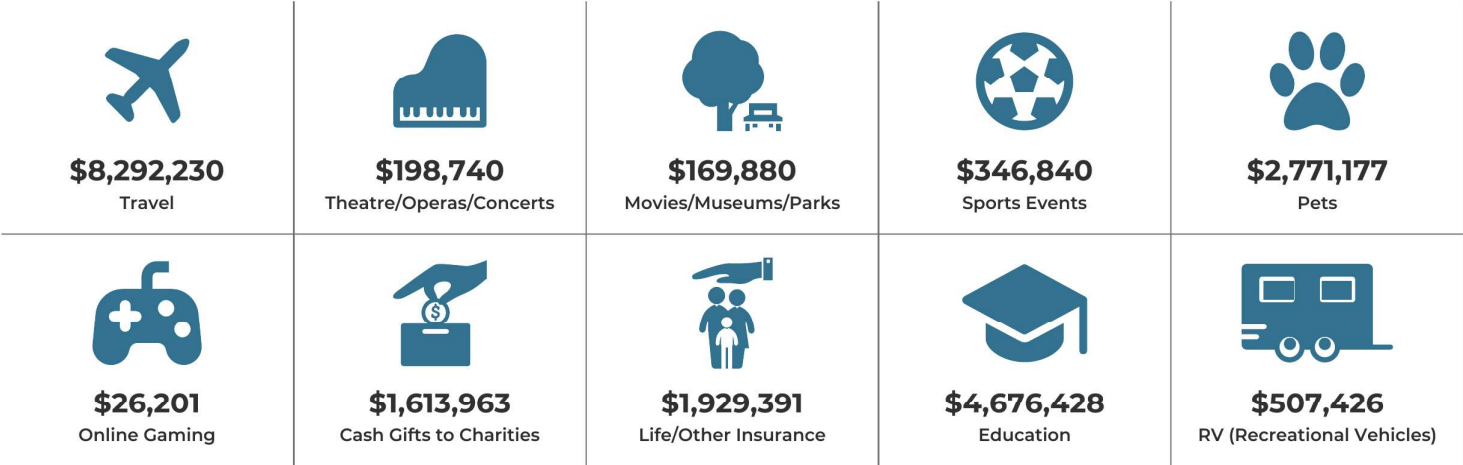
CENTURY 21  
COMMERCIAL  
Julie Fite Company

Lifestyle and Tapestry Segmentation Infographic

LIFESTYLE SPENDING



ANNUAL LIFESTYLE SPENDING



TAPESTRY SEGMENTS



Copyright © 2024 TheAnalyst PRO by CRE Tech, Inc. <https://TheAnalystPRO.com>. This infographic contains data provided by Esri.

1109 E PLEASANT RUN RD  
1109 E Pleasant Run Rd, De Soto, TX, 75115

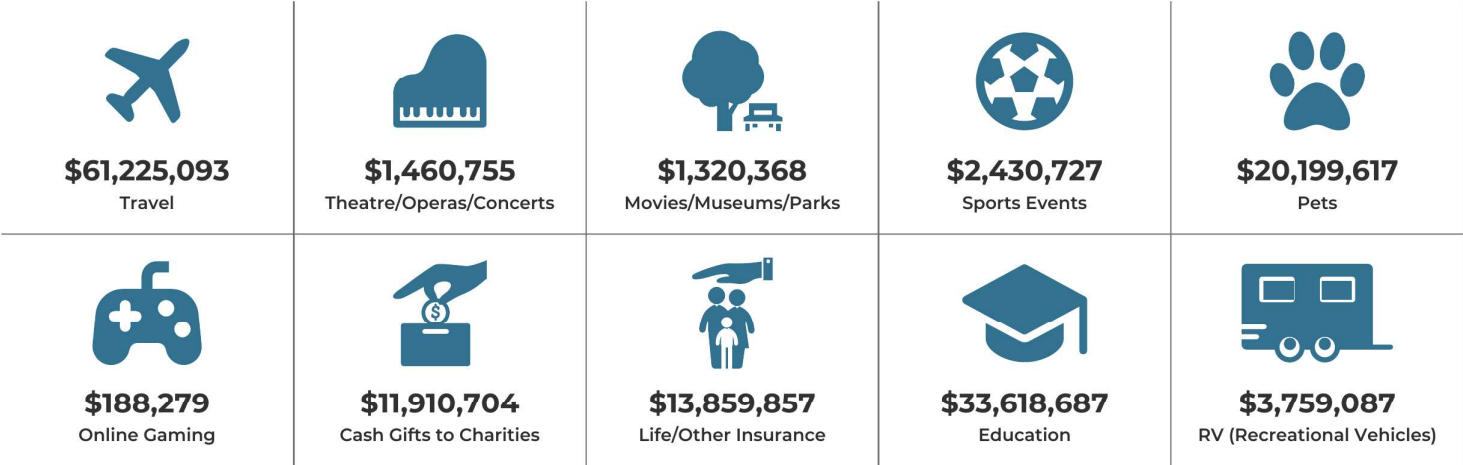
INFOGRAPHIC: LIFESTYLE / TAPESTRY (RING: 3 MILE RADIUS)

Lifestyle and Tapestry Segmentation Infographic

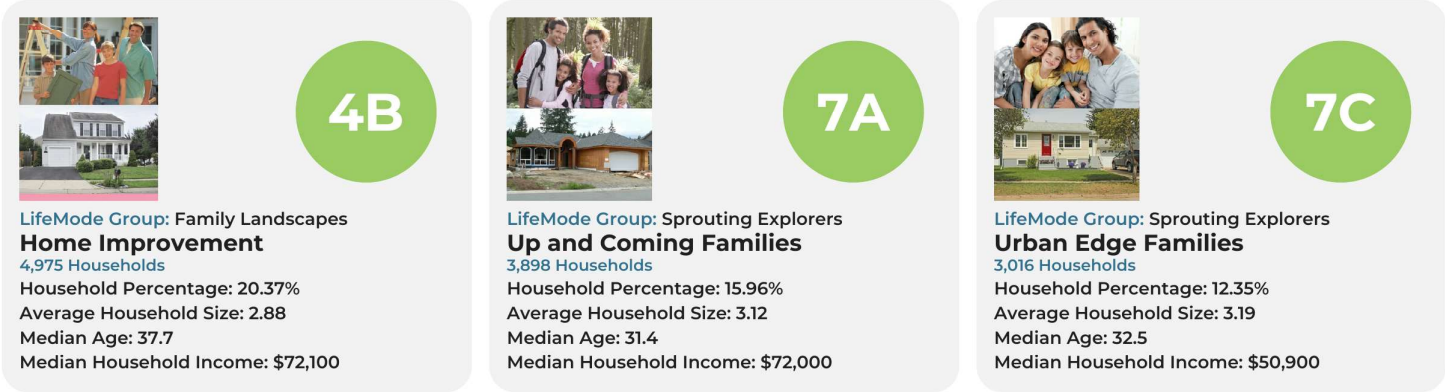
LIFESTYLE SPENDING



ANNUAL LIFESTYLE SPENDING



TAPESTRY SEGMENTS



Copyright © 2024 TheAnalyst PRO by CRE Tech, Inc. <https://TheAnalystPRO.com>. This infographic contains data provided by Esri.

1109 E PLEASANT RUN RD  
1109 E Pleasant Run Rd, De Soto, TX, 75115