






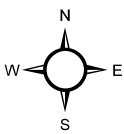
Legend


-  Boundary (5-acres)
-  wetland_flags
-  FLUCFCS

Source: Esri, Maxar, GeoEye, Earthstar Geographics, CNES/Airbus DS, USDA, USGS, AeroGRID, IGN, and the GIS User Community

Bio-Tech Consulting
 Environmental and Permitting
 3025 East South Street Orlando, FL 32803
 Phone (407) 894-5969 Fax (407) 894-5970
 www.bio-techconsulting.com

Osceola Polk Line Road Lot 49
 Osceola County, Florida
 Figure
 Flag Map



90
 Feet
 Project #:
 Produced By:
 Date: 6/28/2024