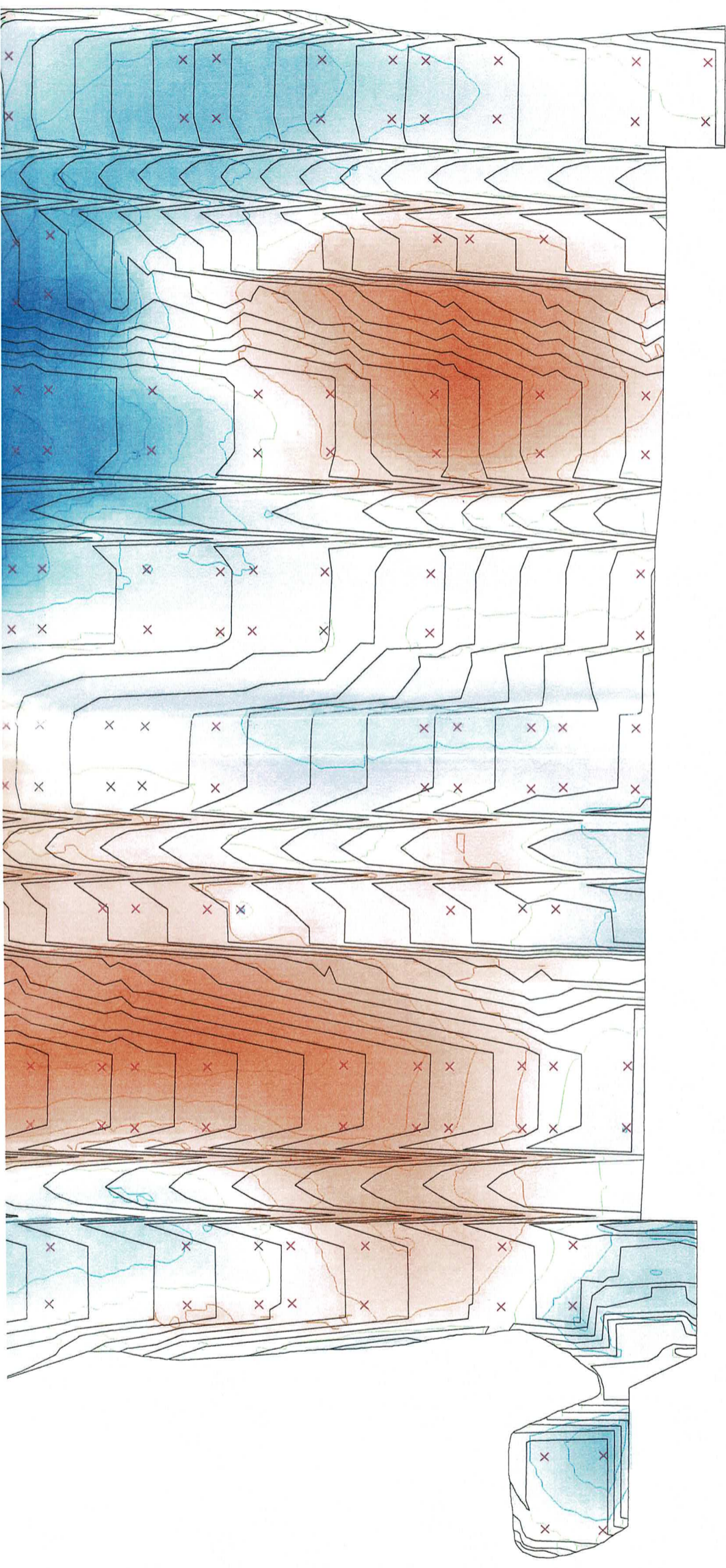
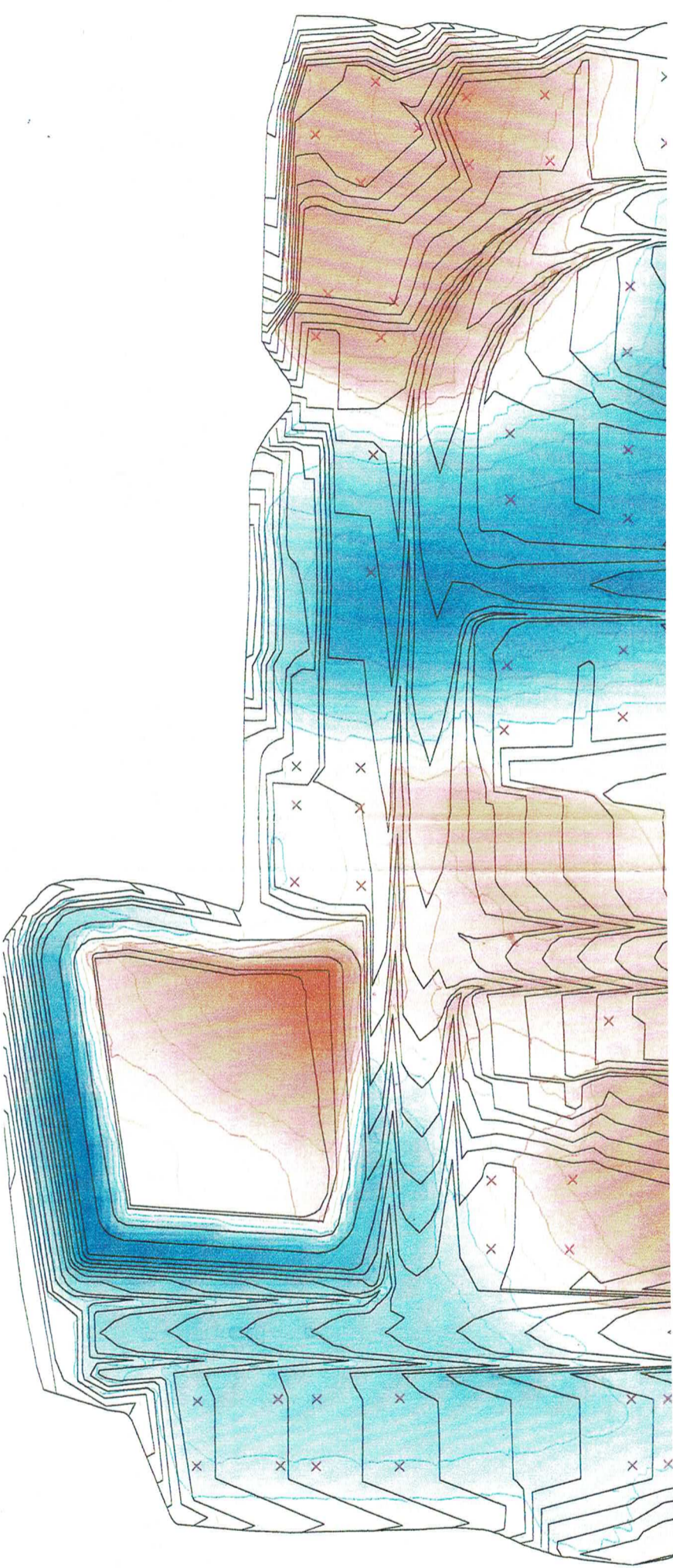
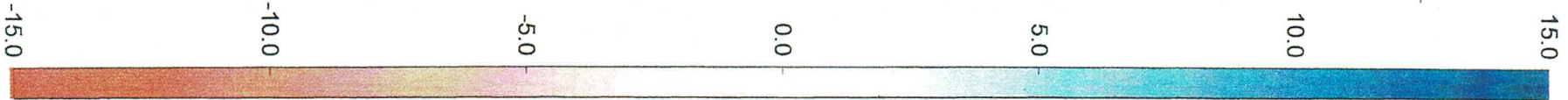


PAYDIRT EARTHWORK TAKEOFF
 Cut/Fill Locations Report
 2706: SUNDANCE VALLEY
 1 OF 2
 Existing vs. Proposed
 November 28, 2006 · 09:33 AM






DRAWING	STRIP TOPSOIL @ 9"	SITE CUT	SITE FILL PLUS 15%	RESPREAD TOPSOIL	AREA OF DISTURBANCE	PAVED AREA
SHEET 1 OF 2	17,336 C.Y.	27,427 C.Y.	35,692 C.Y.	1,505 C.Y.	69,345 S.Y.	8,632 S.Y.
SHEET 2 OF 2	24,897 C.Y.	43,917 C.Y.	77,786 C.Y.	2,206 C.Y.	99,589 S.Y.	7,482 S.Y.
TOTALS	42,233 C.Y.	71,344 C.Y.	113,478 C.Y.	3,711 C.Y.	168,934 S.Y.	16,114 S.Y.

EARTHWORK RECAP:
 TOPSOIL FOR RESPREAD 3,711 C.Y.
 TOPSOIL STRIP TO FILL 38,522 C.Y.
 CUT TO FILL 71,344 C.Y.
 NET SHORTAGE 3,612 C.Y.

NOTE: TOPSOIL STRIP IS ASSUMED AT NINE INCHES. PAVING THICKNESS IS ASSUMED AT TWELVE INCHES. TOPSOIL RESPREAD WAS FIGURED FOR ROAD SHOULDERS AND PONDS AT FOUR INCHES.



PAYDIRT EARTHWORK TAKEOFF

Cut/Fill Locations Report
 2706: SUNDANCE VALLEY
 2 OF 2
 Existing vs. Proposed
 November 28, 2006 · 09:11 AM